

<u>Equal/Higher Elevation</u>	<u>Address</u>	<u>Direction</u>	<u>Distance (mi/ft)</u>	<u>Map Key</u>
-------------------------------	----------------	------------------	-------------------------	----------------

<u>Lower Elevation</u>	<u>Address</u>	<u>Direction</u>	<u>Distance (mi/ft)</u>	<u>Map Key</u>
MARIN CLEANERS	55 BELVEDERE ST SAN RAFAEL CA	NNW	0.19 / 1,004.00	79

INSP COMP ENF - EnviroStor Inspection, Compliance, and Enforcement

A search of the INSP COMP ENF database, dated Nov 23, 2023 has found that there are 1 INSP COMP ENF site(s) within approximately 1.00miles of the project property.

<u>Lower Elevation</u>	<u>Address</u>	<u>Direction</u>	<u>Distance (mi/ft)</u>	<u>Map Key</u>
RENEW COMPUTERS, INC.	446 DU BOIS ST SAN RAFAEL CA 94901	WNW	0.78 / 4,105.09	180

SCH - School Property Evaluation Program Sites

A search of the SCH database, dated Jun 25, 2024 has found that there are 1 SCH site(s) within approximately 1.00miles of the project property.

<u>Equal/Higher Elevation</u>	<u>Address</u>	<u>Direction</u>	<u>Distance (mi/ft)</u>	<u>Map Key</u>
BAHIA VISTA ELEMENTARY SCHOOL	125 BAHIA WAY SAN RAFAEL CA 94901	NE	0.50 / 2,635.02	164

Estor/EPA ID I Cleanup Status: 21880002 I NO ACTION REQUIRED AS OF 8/12/2004

HAZNET - Handlers from Hazardous Waste Manifest Data

A search of the HAZNET database, dated Oct 24, 2016 has found that there are 28 HAZNET site(s) within approximately 0.02miles of the project property.

<u>Equal/Higher Elevation</u>	<u>Address</u>	<u>Direction</u>	<u>Distance (mi/ft)</u>	<u>Map Key</u>
1X M G M CONSTRUCTION CO	CASTRO & FRANCISCO BLVD SAN RAFAEL CA 949010000	WNW	0.01 / 61.22	2
AFFORDABLE AUTO BODY	3241 KERNER STE A SAN RAFAEL CA 949014863	NE	0.01 / 76.14	4
1X HEANEY, JAMES AND PHYLLIS	3241 KERNER BLVD. SAN RAFAEL CA 949010000	NE	0.01 / 76.14	4
AAMCO OF SAN RAFAEL	3241 KERNER BLVD SAN RAFAEL CA 94901	NE	0.01 / 76.14	4

<u>Equal/Higher Elevation</u>	<u>Address</u>	<u>Direction</u>	<u>Distance (mi/ft)</u>	<u>Map Key</u>
D & R AUTO	3241 KERNER SAN RAFAEL CA 949010000	NE	0.01 / 76.14	<u>4</u>
GROUND CONTROL SYSTEMS	3241 KERNER BLVD SAN RAFAEL CA 949010000	NE	0.01 / 76.14	<u>4</u>
AAMCO TRANSMISSIONS	3241 KERNER BLVD SAN RAFAEL CA 949014883	NE	0.01 / 76.14	<u>4</u>
GROUND CONTROL AUTO REPAIR	3241 KERNER BLVD SAN RAFAEL CA 949010000	NE	0.01 / 76.14	<u>4</u>
ROYALLS AUTOMOTIVE REPAIR	3241 #19 KERNER BLVD SAN RAFAEL CA 949010000	NE	0.01 / 76.14	<u>4</u>
CREBASSA'S AUTO BODY	3241 KERNER BLVD.#B3 SAN RAFAEL CA 949010000	NE	0.01 / 76.14	<u>4</u>
GUARANTEED AUTO REPAIR	3241 KERNER BLVD #12 SAN RAFAEL CA 949010000	NE	0.01 / 76.14	<u>4</u>
GROUND CONTROL SYSTEMS	3241 KERNER BLVD SAN RAFAEL CA 949010000	NE	0.01 / 76.14	<u>4</u>
AFFORDABLE AUTOBODY	3241 KERNER BLVD STE A SAN RAFAEL CA 949014863	NE	0.01 / 76.14	<u>4</u>
MENZIO AUTO REPAIR	999 FRANCISCO BLVD EAST SAN RAFAEL CA 949010000	WNW	0.01 / 76.47	<u>5</u>
MAINTENANCE SUPPLY & MARKETING	1101 FRANCISCO BLVD E SAN RAFAEL CA 949015460	S	0.02 / 79.98	<u>6</u>
LAUGHING TIGER PRODUCTIONS	1101 EAST FRANCISCO SAN RAFAEL CA 949010000	S	0.02 / 79.98	<u>6</u>
LEN POLITO	1101 FRANCISCO BLVD E SAN RAFAEL CA 949015403	S	0.02 / 79.98	<u>6</u>

<u>Equal/Higher Elevation</u>	<u>Address</u>	<u>Direction</u>	<u>Distance (mi/ft)</u>	<u>Map Key</u>
1X DEMAESTRI DIST CO INC	3195 KERNER BLVD SAN RAFAEL CA 949010000	ESE	0.02 / 81.44	<u>7</u>
WW GRAINGER INC	3195 KERNER BLVD SAN RAFAEL CA 949015410	ESE	0.02 / 81.44	<u>7</u>
G & F AUTOMOTIVE	1105 FRANCISCO BLVD E STE 6 SAN RAFAEL CA 94901	SE	0.02 / 83.55	<u>8</u>
HEYNNEMAN EUROPEAN	1105 FRANCISCO BLVD #6 SAN RAFAEL CA 949010000	SE	0.02 / 83.55	<u>8</u>
GLOBAL AUTO ENTERPRISE	1105 FRANCISCO BLVD E STE 3 SAN RAFAEL CA 949015422	SE	0.02 / 83.55	<u>8</u>
D & D COLLIE INC. DBA COLLIE AUTOWORKS	30 CASTRO AVE STE B SAN RAFAEL CA 949014819	NNW	0.02 / 92.66	<u>9</u>
WEST BAY BAVARIAN INC	30 CASTRO AVE SAN RAFAEL CA 949010000	NNW	0.02 / 92.66	<u>9</u>
SPIRAL WATER TECHNOLOGIES, INC.	30 CASTRO AVE SAN RAFAEL CA 949014819	NNW	0.02 / 92.66	<u>9</u>
<u>Lower Elevation</u>	<u>Address</u>	<u>Direction</u>	<u>Distance (mi/ft)</u>	<u>Map Key</u>
1X CHEVRON U S A #99207	1075 FRANCISCO BLVD SAN RAFAEL CA 949010000	WNW	0.00 / 0.00	<u>1</u>
WARREN SERVICES	1075 FRANCISCO BLVD SAN RAFAEL CA 949010000	WNW	0.00 / 0.00	<u>1</u>
1X SAN RAFAEL CHRYSLER- DODGE	1075 FRANCISCO BLVD SAN RAFAEL CA 949010000	WNW	0.00 / 0.00	<u>1</u>

HAZ GEN - Generators from Hazardous Waste Manifest Data

A search of the HAZ GEN database, dated Dec 31, 2017 has found that there are 25 HAZ GEN site(s) within approximately 0.02miles of the project property.

<u>Equal/Higher Elevation</u>	<u>Address</u>	<u>Direction</u>	<u>Distance (mi/ft)</u>	<u>Map Key</u>
MOBILE AUTO BODY SOLUTIONS	3241 KERNER BLVD SAN RAFAEL CA 949600000	NE	0.01 / 76.14	<u>4</u>
HEANEY, JAMES AND PHYLLIS	3241 KERNER BLVD SAN RAFAEL CA 949010000	NE	0.01 / 76.14	<u>4</u>
CHAAMPCO INC DBA AAMCO TRANSMISSIONS-S R	3241 KERNER BLVD SAN RAFAEL CA 949010000	NE	0.01 / 76.14	<u>4</u>
AUTO HAUS SCHUHMANN	3241 KERNER BLVD #19 SAN RAFAEL CA 949010000	NE	0.01 / 76.14	<u>4</u>
CREBASSA'S AUTO BODY, INC.	3241 KERNER BLVD SAN RAFAEL CA 949010000	NE	0.01 / 76.14	<u>4</u>
NEUHAUS SERVICE INC	3241 KERNER BLVD SAN RAFAEL CA 949010000	NE	0.01 / 76.14	<u>4</u>
RIGHETTI AUTOMOTIVE	3241 KERNER BLVD #18 SAN RAFAEL CA 949010000	NE	0.01 / 76.14	<u>4</u>
CRO IMPORT AUTO SERVICE	3241 KERNER BLVD STES 13 & 14 SAN RAFAEL CA 949010000	NE	0.01 / 76.14	<u>4</u>
WILSON SERVICE CENTER	3241 KERNER BLVD #10A SAN RAFAEL CA 949010000	NE	0.01 / 76.14	<u>4</u>
AAMCO TRANSMISSIONS	3241 KERNER BLVD SAN RAFAEL CA 949010000	NE	0.01 / 76.14	<u>4</u>
NORTHERN STAR AUTO REPAIR	999 E FRANCISCO BLVD SAN RAFAEL CA 949010000	WNW	0.01 / 76.47	<u>5</u>
MENZIOS AUTO REPAIR	999 E FRANCISCO BLVD SAN RAFAEL CA 949010000	WNW	0.01 / 76.47	<u>5</u>
M S M INC	1101 FRANCISCO BLVD STE D SAN RAFAEL CA 949015403	S	0.02 / 79.98	<u>6</u>

<u>Equal/Higher Elevation</u>	<u>Address</u>	<u>Direction</u>	<u>Distance (mi/ft)</u>	<u>Map Key</u>
DONNA DEMAESTRI	3195 KERNER BLVD SAN RAFAEL CA 949015410	ESE	0.02 / 81.44	<u>7</u>
GRAINGER BRANCH 743	3195 KERNER BLVD SAN RAFAEL CA 94901	ESE	0.02 / 81.44	<u>7</u>
HEYNNEMAN EUROPEAN	1105 FRANCISCO BLVD #6 SAN RAFAEL CA 949010000	SE	0.02 / 83.55	<u>8</u>
RICK TAAFFE	30 CASTRO AVE SAN RAFAEL CA 94901	NNW	0.02 / 92.66	<u>9</u>
WEST BAY BAVARIAN INC	30 CASTRO AVE SAN RAFAEL CA 949010000	NNW	0.02 / 92.66	<u>9</u>
MARIN BMW MOTORCYCLES	30 CASTRO AVE SAN RAFAEL CA 949010000	NNW	0.02 / 92.66	<u>9</u>
BLUE WAVE EXPRESS CAR WASH	990 FRANCISCO BLVD. EAST SAN RAFAEL CA 94901	WNW	0.02 / 100.62	<u>11</u>

<u>Lower Elevation</u>	<u>Address</u>	<u>Direction</u>	<u>Distance (mi/ft)</u>	<u>Map Key</u>
JOHN IRISH AUTO PLAZA	1075 FRANCISCO BLVD SAN RAFAEL CA 94901	WNW	0.00 / 0.00	<u>1</u>
MARIN DODGE	1075 FRANCISCO BLVD, #E SAN RAFAEL CA 949010000	WNW	0.00 / 0.00	<u>1</u>
CHRYSLER	1075 FRANCISCO BLVD, #E SAN RAFAEL CA 949010000	WNW	0.00 / 0.00	<u>1</u>
MARIN DODGE	1075 FRANCISCO BLVD SAN RAFAEL CA 949010000	WNW	0.00 / 0.00	<u>1</u>
CHRYSLER REALTY CORP	1075 FRANCISCO BLVD EAST SAN RAFAEL CA 949010000	WNW	0.00 / 0.00	<u>1</u>

HAZ TSD - TSDf from Hazardous Waste Manifest Data

A search of the HAZ TSD database, dated Dec 31, 2017 has found that there are 3 HAZ TSD site(s) within approximately 0.50miles of the project property.

<u>Equal/Higher Elevation</u>	<u>Address</u>	<u>Direction</u>	<u>Distance (mi/ft)</u>	<u>Map Key</u>
ANTHONY'S AUTO CRAFT	103 VERDI ST SAN RAFAEL CA 949010000	NW	0.18 / 946.14	<u>68</u>
PHOTO WASTE RECYCLING CO INC	2980 KERNER BLVD STE B SAN RAFAEL CA 949010000	SE	0.36 / 1,917.60	<u>144</u>
PHOTO WASTE RECYCLING CO. INC.	2980 KERNER BLVD SAN RAFAEL CA 949010000	SE	0.36 / 1,917.60	<u>144</u>

HIST MANIFEST - Historical Hazardous Waste Manifest Data

A search of the HIST MANIFEST database, dated Dec 31, 1992 has found that there are 9 HIST MANIFEST site(s) within approximately 0.02miles of the project property.

<u>Equal/Higher Elevation</u>	<u>Address</u>	<u>Direction</u>	<u>Distance (mi/ft)</u>	<u>Map Key</u>
	CASTRO & FRANCISCO BLVD SAN RAFAEL CA 949010000	WNW	0.01 / 61.22	<u>2</u>
	3241 KERNER BLVD #18 SAN RAFAEL CA 949010000	NE	0.01 / 76.14	<u>4</u>
	3241 KERNER BLVD.#B3 SAN RAFAEL CA 949010000	NE	0.01 / 76.14	<u>4</u>
	3241 KERNER BLVD. SAN RAFAEL CA 949010000	NE	0.01 / 76.14	<u>4</u>
	3241 KERNER BLVD SAN RAFAEL CA 949010000	NE	0.01 / 76.14	<u>4</u>
	3195 KERNER BLVD SAN RAFAEL CA 949010000	ESE	0.02 / 81.44	<u>7</u>
	1105 FRANCISCO BLVD #6 SAN RAFAEL CA 949010000	SE	0.02 / 83.55	<u>8</u>

<u>Lower Elevation</u>	<u>Address</u>	<u>Direction</u>	<u>Distance (mi/ft)</u>	<u>Map Key</u>
	1075 FRANCISCO BLVD SAN RAFAEL CA 949010000	WNW	0.00 / 0.00	1
	1075 FRANCISCO BLVD SAN RAFAEL CA 949010000	WNW	0.00 / 0.00	1

CDO/CAO - Cease and Desist Orders and Cleanup and Abatement Orders

A search of the CDO/CAO database, dated Dec 6, 2021 has found that there are 1 CDO/CAO site(s) within approximately 0.50miles of the project property.

<u>Equal/Higher Elevation</u>	<u>Address</u>	<u>Direction</u>	<u>Distance (mi/ft)</u>	<u>Map Key</u>
San Dist #1 of Marin CS	2960 Kerner Boulevard San Rafael CA 94901	SE	0.39 / 2,085.41	148

CERS HAZ - California Environmental Reporting System (CERS) Hazardous Waste Sites

A search of the CERS HAZ database, dated Apr 25, 2024 has found that there are 23 CERS HAZ site(s) within approximately 0.12 miles of the project property.

<u>Equal/Higher Elevation</u>	<u>Address</u>	<u>Direction</u>	<u>Distance (mi/ft)</u>	<u>Map Key</u>
Automotive Technology Services	3241 KERNER BLVD STE 10A SAN RAFAEL CA 94901	NE	0.01 / 76.14	4
Aamco of San Rafael	3241 KERNER BLVD STE A8 SAN RAFAEL CA 94901	NE	0.01 / 76.14	4
Autohaus Schuhmann	3241 KERNER BOULEVARD ST 19 SAN RAFAEL CA 94901	NE	0.01 / 76.14	4
Crebassa's Auto Body, Inc.	3241 KERNER BLVD STE B SAN RAFAEL CA 94901	NE	0.01 / 76.14	4
Righetti Automotive	3241 KERNER BOULEVARD SAN RAFAEL CA 94901	NE	0.01 / 76.14	4
Lucky Automotive	3241 KERNER BLVD STE 13-14 SAN RAFAEL CA 94901	NE	0.01 / 76.14	4
San Rafael- Fire Station 54	46 CASTRO AVE SAN RAFAEL CA 94901	NNW	0.03 / 184.23	13

<u>Equal/Higher Elevation</u>	<u>Address</u>	<u>Direction</u>	<u>Distance (mi/ft)</u>	<u>Map Key</u>
Treemasters	3175 KERNER BLVD STE A SAN RAFAEL CA 94901	ESE	0.05 / 260.42	<u>16</u>
Jerry Thompson & Sons Painting Inc.	3 SIMMS STREET SAN RAFAEL CA 94901	SW	0.06 / 299.36	<u>18</u>
Barrs Cars	1123 FRANCISCO BLVD E STE 7 SAN RAFAEL CA 94901	SSE	0.06 / 340.69	<u>21</u>
County of Marin/Health and Wellness Campus	3260 KERNER BOULEVARD SAN RAFAEL CA 94901	ENE	0.09 / 455.44	<u>26</u>
Airgas USA, LLC	123 BELLAM BLVD SAN RAFAEL CA 94901-4814	NNW	0.09 / 456.48	<u>27</u>
Mikkelsen Painting	51 GOLDEN GATE AVENUE SAN RAFAEL CA 94901	SW	0.09 / 482.09	<u>31</u>
USPS Vehicle Maintenance Facility	40 BELLAM BOULEVARD SAN RAFAEL CA 94901	W	0.10 / 540.40	<u>34</u>
advanceautomotive	3125 KERNER BLVD SAN RAFAEL CA 94901	SE	0.10 / 549.37	<u>35</u>
EO/EO Products LLC	90 WINDWARD WAY SAN RAFAEL CA 94901	E	0.11 / 569.71	<u>37</u>
H & J Tire San Rafael	160 BELLAM BOULEVARD SAN RAFAEL CA 94901	NNE	0.11 / 572.55	<u>38</u>
BMW of San Rafael Service Annex	1163 FRANCISCO BLVD E SAN RAFAEL CA 94901	SE	0.11 / 607.06	<u>39</u>
Marin Community Clinic	3110 KERNER BOULEVARD SAN RAFAEL CA 94901	ESE	0.12 / 623.88	<u>40</u>
J. W. Mobile	3115 KERNER BOULEVARD SAN RAFAEL CA 94901	SE	0.12 / 627.68	<u>41</u>

<u>Equal/Higher Elevation</u>	<u>Address</u>	<u>Direction</u>	<u>Distance (mi/ft)</u>	<u>Map Key</u>
Marin Stat, Inc.	30 GOLDEN GATE DRIVE SAN RAFAEL CA 94901	WSW	0.12 / 631.11	43
AutoZone #5647	28 BELLAM BLVD SAN RAFAEL CA 94901	W	0.12 / 645.77	45

<u>Lower Elevation</u>	<u>Address</u>	<u>Direction</u>	<u>Distance (mi/ft)</u>	<u>Map Key</u>
SRSD - West Railroad PS	47 CASTRO AVENUE SAN RAFAEL CA 94901	NNW	0.04 / 221.86	14

DELISTED HAZ - Delisted Environmental Reporting System (CERS) Hazardous Waste Sites

A search of the DELISTED HAZ database, dated Nov 29, 2018 has found that there are 15 DELISTED HAZ site(s) within approximately 0.50miles of the project property.

<u>Equal/Higher Elevation</u>	<u>Address</u>	<u>Direction</u>	<u>Distance (mi/ft)</u>	<u>Map Key</u>
C.R.O. Import Auto Service	3241 KERNER BOULEVARD SAN RAFAEL CA 94901	NE	0.01 / 76.14	4
Grainger	3195 KERNER BOULEVARD SAN RAFAEL CA 94901	ESE	0.02 / 81.44	7
Best Buy Transmissions	1121 FRANCISCO BOULEVARD EAST SAN RAFAEL CA 94901	SSE	0.06 / 322.09	19
Aladdins Automotive	51 BELVEDERE STREET SAN RAFAEL CA 94901	NNW	0.17 / 872.80	59
Stroke and Kote Painting	79 BELVEDERE ST STE 18 SAN RAFAEL CA 94901	NNW	0.21 / 1,089.47	88
O'Reilly Auto Parts #3552	75 BELLAM BLVD SAN RAFAEL CA 94901	W	0.22 / 1,136.35	93
S and P Auto Repair	905 ANDERSEN DRIVE SAN RAFAEL CA 94901	WSW	0.25 / 1,336.23	113
G & C Autobody, Inc.	810 ANDERSEN DRIVE SAN RAFAEL CA 94901	WSW	0.29 / 1,512.75	125

<u>Equal/Higher Elevation</u>	<u>Address</u>	<u>Direction</u>	<u>Distance (mi/ft)</u>	<u>Map Key</u>
AutoBody Express	86 BELVEDERE STREET SAN RAFAEL CA 94901	NNW	0.30 / 1,565.09	<u>128</u>
Strahm Communications	3000 KERNER BLVD SAN RAFAEL CA 94901	ESE	0.34 / 1,799.45	<u>137</u>
Bertolli's Auto Body Shop	1345 FRANCISCO BLVD E SAN RAFAEL CA 94901	SE	0.35 / 1,866.61	<u>141</u>
San Francisco Motor Sports	1421 FRANCISCO BLVD E STE 2 SAN RAFAEL CA 94901	SE	0.41 / 2,161.90	<u>151</u>
Triple S Tire & Brake	810 FRANCISCO BOULEVARD WEST SAN RAFAEL CA 94901	WNW	0.41 / 2,177.94	<u>152</u>

<u>Lower Elevation</u>	<u>Address</u>	<u>Direction</u>	<u>Distance (mi/ft)</u>	<u>Map Key</u>
Kaplan's Auto and Marine	196 MARKET STREET SAN RAFAEL CA 94901	NW	0.24 / 1,269.32	<u>105</u>
G & C Auto Body San Rafael	38 GARY PL SAN RAFAEL CA 94901	W	0.27 / 1,443.32	<u>118</u>

EMISSIONS - Toxic Pollutant Emissions Facilities

A search of the EMISSIONS database, dated Dec 31, 2021 has found that there are 48 EMISSIONS site(s) within approximately 0.25 miles of the project property.

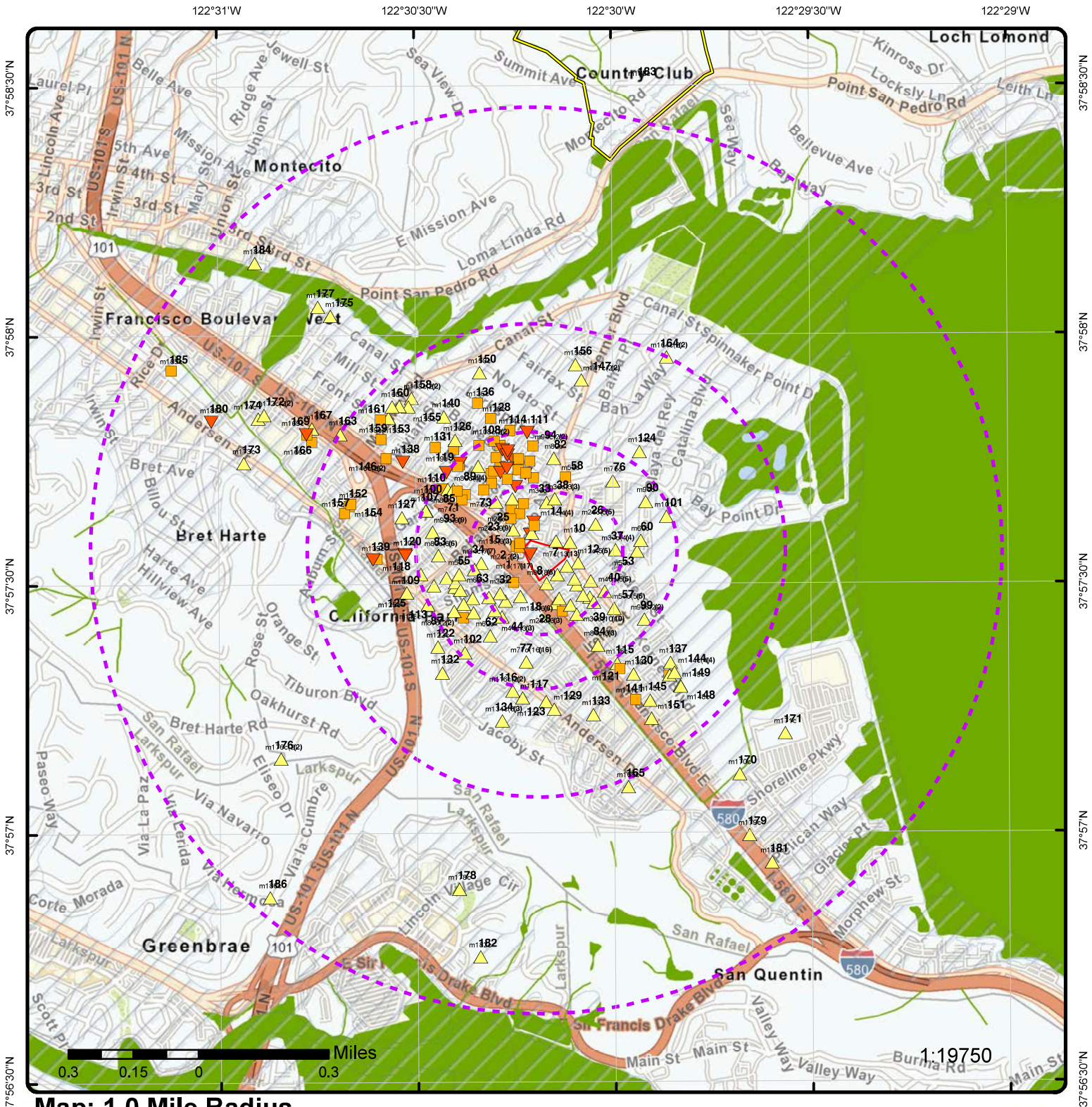
<u>Equal/Higher Elevation</u>	<u>Address</u>	<u>Direction</u>	<u>Distance (mi/ft)</u>	<u>Map Key</u>
AYALA AUTO PAINTING	3241 KERNER BOULEVARD SAN RAFAEL CA 94901	NE	0.01 / 76.14	<u>4</u>
AFFORDABLE AUTO BODY	3241 KERNER BLVD, SUITE A SAN RAFAEL CA 94901	NE	0.01 / 76.14	<u>4</u>
CREBASSA'S AUTO BODY INC	3241 KERNER BLVD, SUITE B3 SAN RAFAEL CA 94901	NE	0.01 / 76.14	<u>4</u>
MOBILE AUTO BODY SOLUTIONS	3241 KERNER BLVD, SUITE A20 SAN RAFAEL CA 94901	NE	0.01 / 76.14	<u>4</u>

<u>Equal/Higher Elevation</u>	<u>Address</u>	<u>Direction</u>	<u>Distance (mi/ft)</u>	<u>Map Key</u>
MOBILE AUTO BODY SOLUTIONS	3241 KERNER BLVD, SUITE A SAN RAFAEL CA 94901	NE	0.01 / 76.14	<u>4</u>
CREBASSA'S AUTO BODY INC	3241 KERNER BLVD, SUITE B 3 SAN RAFAEL CA 94901	NE	0.01 / 76.14	<u>4</u>
CREBASSA'S AUTO BODY INC	3241 KERNER BLVD STE B3 SAN RAFAEL CA 94901	NE	0.01 / 76.14	<u>4</u>
LUCAS DIGITAL LTD LLC	3160 KERNER BOULEVARD SAN RAFAEL CA 94901	E	0.03 / 163.90	<u>12</u>
LUCASFILM LTD	3160 KERNER BOULEVARD SAN RAFAEL CA 94901	E	0.03 / 163.90	<u>12</u>
LUCAS DIGITAL LTD	3160 KERNER BOULEVARD SAN RAFAEL CA 94901	E	0.03 / 163.90	<u>12</u>
JERRY THOMPSON & SONS PAINTING INC	3 SIMMS STREET SAN RAFAEL CA 94901	SW	0.06 / 299.36	<u>18</u>
JERRY THOMPSON & SONS PAINTING	3 SIMMS STREET SAN RAFAEL CA 94901	SW	0.06 / 299.36	<u>18</u>
ORCHID CLEANERS	120 BELLAM BOULEVARD SAN RAFAEL CA 94901	NW	0.07 / 349.29	<u>22</u>
PETER'S BP	108 BELLAM BLVD SAN RAFAEL CA 94901	NW	0.07 / 354.17	<u>23</u>
COUNTY OF MARIN	3260 KERNER BOULEVARD SAN RAFAEL CA 94901	ENE	0.09 / 455.44	<u>26</u>
MINUTEMAN PRESS OF MARIN	1133 E FRANCISCO BLVD SAN RAFAEL CA 94901	SSE	0.09 / 469.32	<u>28</u>
CIRCLE K SERVICE STATION #5784	981 FRANCISCO BLVD E SAN RAFAEL CA 94901	NW	0.12 / 630.05	<u>42</u>

<u>Equal/Higher Elevation</u>	<u>Address</u>	<u>Direction</u>	<u>Distance (mi/ft)</u>	<u>Map Key</u>
L LOFRANO AND SON INC	21 BELVEDERE STREET SAN RAFAEL CA 94901	N	0.14 / 763.30	<u>48</u>
DON'S AUTO BODY	21 BELVEDERE STREET SAN RAFAEL CA 94901	N	0.14 / 763.30	<u>48</u>
F. LOFRANO & SON INC.	21 BELVEDERE ST SAN RAFAEL CA 94901	N	0.14 / 763.30	<u>48</u>
F. LOFRANO AND SON INC	21 BELVEDERE ST SAN RAFAEL CA 94901	N	0.14 / 763.30	<u>48</u>
GOOD BODY	50 LISBON # 5 SAN RAFAEL CA 94901	NNW	0.15 / 794.44	<u>49</u>
GOOD BODY	50 LISBON, #5 SAN RAFAEL CA 94901	NNW	0.15 / 794.44	<u>49</u>
GOOD BODY	50 LISBON, SAN RAFAEL CA 94901	NNW	0.15 / 794.44	<u>49</u>
JOHN'S AUTO BODY	41 BELVEDERE STREET SAN RAFAEL CA 94901	NNW	0.16 / 821.26	<u>52</u>
JOHN'S AUTO BODY	41 BELVEDERE ST #1 SAN RAFAEL CA 94901	NNW	0.16 / 821.26	<u>52</u>
N & L AUTO BODY	41 BELVEDERE STREET, #1 SAN RAFAEL CA 94901	NNW	0.16 / 821.26	<u>52</u>
JOHN'S AUTO BODY	41 BELVEDERE STREET, #1 SAN RAFAEL CA 94901	NNW	0.16 / 821.26	<u>52</u>
MARIN DODGE ISUZU	155 MARKET STREET SAN RAFAEL CA 94901	NW	0.16 / 836.09	<u>54</u>
LUCAS DIGITAL LTD LLC	155 MARKET STREET SAN RAFAEL CA 94901	NW	0.16 / 836.09	<u>54</u>

<u>Equal/Higher Elevation</u>	<u>Address</u>	<u>Direction</u>	<u>Distance (mi/ft)</u>	<u>Map Key</u>
LUCASFILM ENTERTAINMENT CO LTD	155 MARKET STREET SAN RAFAEL CA 94901	NW	0.16 / 836.09	<u>54</u>
ORLANDI'S BODY & FENDER INC	25 VERDI STREET SAN RAFAEL CA 94901	NW	0.16 / 839.24	<u>56</u>
KOVACS MOTORS	25 VERDI STREET SAN RAFAEL CA 94901	NW	0.16 / 839.24	<u>56</u>
KOVACS MOTORS	25 VERDI ST SAN RAFAEL CA 94901	NW	0.16 / 839.24	<u>56</u>
GEORGE AUTO BODY	22 BELLAM BLVD STE D SAN RAFAEL CA 94901	WSW	0.17 / 917.16	<u>65</u>
ANTHONY'S AUTO CRAFT INC	103 VERDI STREET SAN RAFAEL CA 94901	NW	0.18 / 946.14	<u>68</u>
GOLDEN GATE TRANSIT	1011 ANDERSEN DRIVE SAN RAFAEL CA 94901	SSW	0.19 / 1,002.60	<u>77</u>
GOLDEN GATE BRIDGE & TRANSIT DISTRICT	1011 ANDERSEN DRIVE SAN RAFAEL CA 94901	SSW	0.19 / 1,002.60	<u>77</u>
GOLDEN GATE BRIDGE & TRANSIT D	1011 ANDERSON DRIVE SAN RAFAEL CA 94901	SSW	0.19 / 1,002.60	<u>77</u>
GOLDEN GATE BRIDGE & TRANSPORTATION	1011 ANDERSEN DR SAN RAFAEL CA 94901	SSW	0.19 / 1,002.60	<u>77</u>
MARIN SQUARE CLEANERS	55C BELLAM BOULEVARD SAN RAFAEL CA 94901	W	0.20 / 1,044.84	<u>83</u>
LOCKE BROS BODY & FENDER	911A FRNCSCO BLVD EST SAN RAFAEL CA 94901	WNW	0.21 / 1,121.20	<u>92</u>
LOCKE BROS BODY & FENDER	911A FRANCISCO BLVD, EAST SAN RAFAEL CA 94901	WNW	0.21 / 1,121.20	<u>92</u>

<u>Equal/Higher Elevation</u>	<u>Address</u>	<u>Direction</u>	<u>Distance (mi/ft)</u>	<u>Map Key</u>
SONNEN AUTO BODY	10 BELLAM AVENUE SAN RAFAEL CA 94901	W	0.22 / 1,176.38	<u>97</u>
KUNST BROS PAINTING	76 BELVEDERE ST SAN RAFAEL CA 94901	NNW	0.23 / 1,210.48	<u>98</u>
KLOBAS PAINTING COMPANY	50 TIBURON STREET, #16 SAN RAFAEL CA 94901	NW	0.25 / 1,314.56	<u>112</u>
<u>Lower Elevation</u>	<u>Address</u>	<u>Direction</u>	<u>Distance (mi/ft)</u>	<u>Map Key</u>
SAN RAFAEL SANITATION DISTRICT	47 CASTRO AVENUE SAN RAFAEL CA 94901	NNW	0.04 / 221.86	<u>14</u>
QVR AUTO REPAIR LLC	61 BELVEDERE ST SAN RAFAEL CA 94901	NNW	0.20 / 1,071.39	<u>86</u>



Map: 1.0 Mile Radius

Order Number: 24072600476

Address: 1075 Francisco Blvd E, San Rafael, CA



Project Property

Buffer Outline

Sites with Higher Elevation

Sites with Same Elevation

Sites with Lower Elevation

Sites with Unknown Elevation

Areas with Higher Elevation

Areas with Same Elevation

Areas with Lower Elevation

Areas with Unknown Elevation

Freeways; Highways

Traffic Circle; Ramp

Major & Minor Arterial

Traffic Circle; Ramp

Local Road

Rail

State

Country

National Wetland

Indian Reserve Land

100 Year Flood Zone

500 Year Flood Zone

FWS Special Designation Areas

National Priorities List (Active, Delisted, Proposed, Institutional Control)

122°30'30"W

122°29'30"W

122°29'30"W

37°58'N

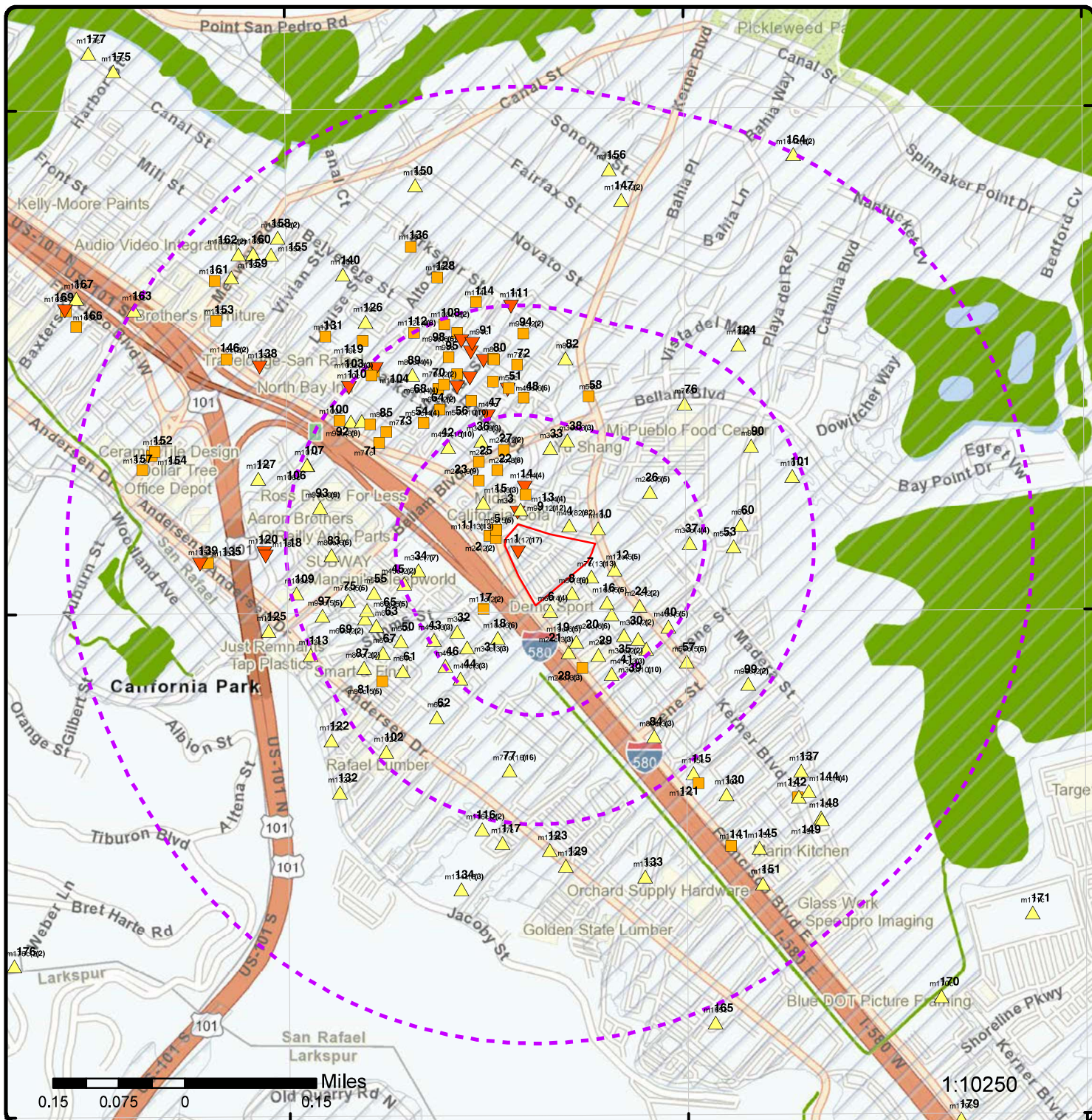
37°58'N

37°57'30"N

37°57'30"N

37°57'N

37°57'N



Map: 0.5 Mile Radius

Order Number: 24072600476

Address: 1075 Francisco Blvd E, San Rafael, CA



Project Property

Buffer Outline

▲ Sites with Higher Elevation

▲ Sites with Same Elevation

▲ Sites with Lower Elevation

○ Sites with Unknown Elevation

Areas with Higher Elevation

Areas with Same Elevation

Areas with Lower Elevation

Areas with Unknown Elevation

Freeways; Highways

Traffic Circle; Ramp

Major & Minor Arterial

Traffic Circle; Ramp

Local Road

Rail

State

Country

National Wetland

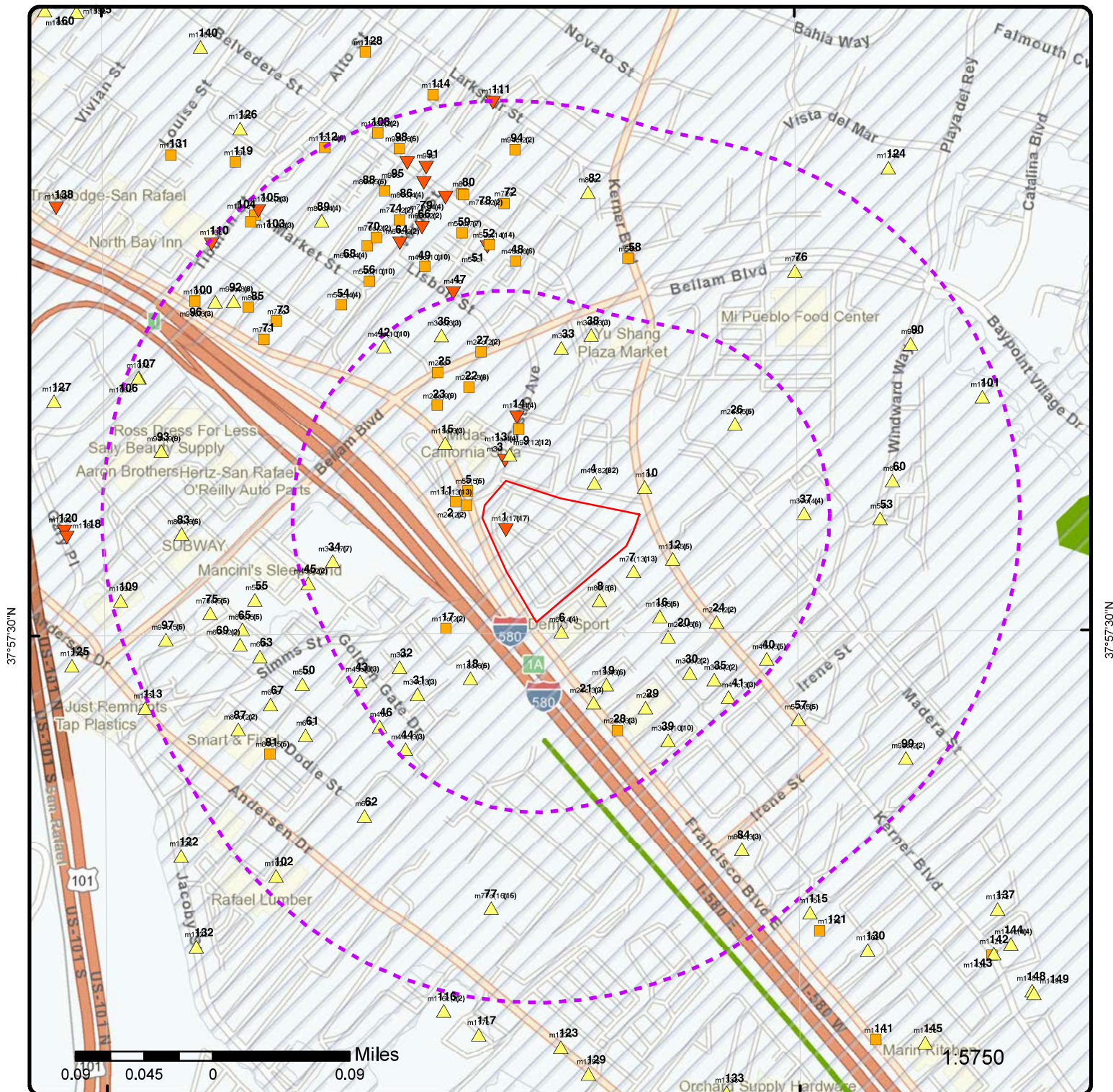
Indian Reserve Land

100 Year Flood Zone

500 Year Flood Zone

FWS Special Designation Areas

National Priorities List (Active, Delisted, Proposed, Institutional Control)



Map: 0.25 Mile Radius

Order Number: 24072600476

Address: 1075 Francisco Blvd E, San Rafael, CA



Project Property

Buffer Outline

Sites with Higher Elevation

Sites with Same Elevation

Sites with Lower Elevation

Sites with Unknown Elevation

Areas with Higher Elevation

Areas with Same Elevation

Areas with Lower Elevation

Areas with Unknown Elevation

Freeways; Highways

Traffic Circle; Ramp

Major & Minor Arterial

Traffic Circle; Ramp

Local Road

Rail

State

Country

National Wetland

Indian Reserve Land

100 Year Flood Zone

500 Year Flood Zone

FWS Special Designation Areas

National Priorities List (Active, Delisted, Proposed, Institutional Control)

122°30'30"W

122°30'W

122°29'30"W

37°58'N


37°58'N

37°57'30"N

37°57'30"N

37°57'N

37°57'N



Aerial Year: 2022

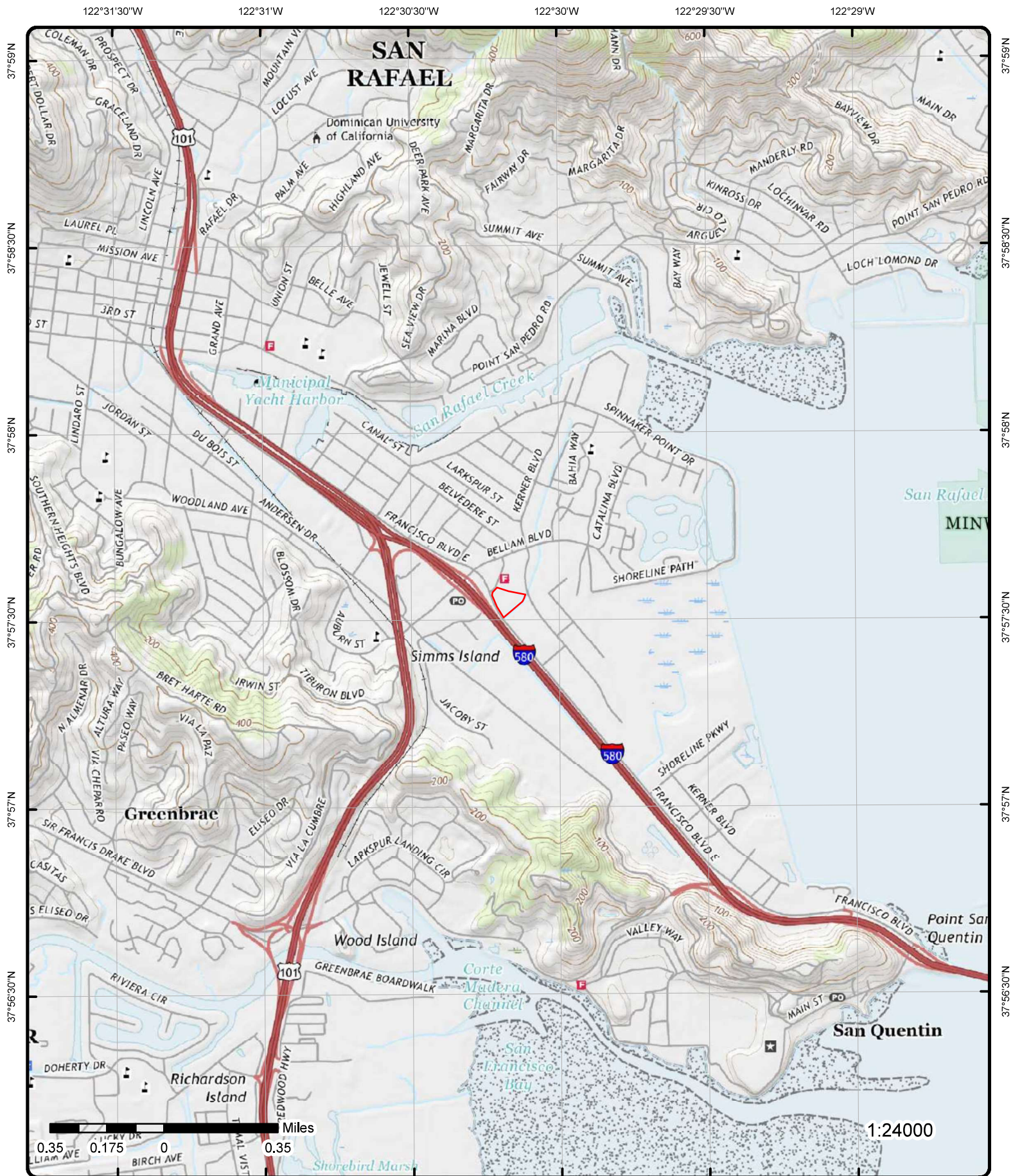
Address: 1075 Francisco Blvd E, San Rafael, CA

Source: ESRI World Imagery

Order Number: 24072600476



© ERIS Information Inc.



Topographic Map

Year: 2021

Order Number: 24072600476

Address: 1075 Francisco Blvd E, CA

Quadrangle(s): San Rafael CA, San Quentin CA

Source: USGS Topographic Map



© ERIS Information Inc.

Detail Report

Map Key	Number of Records	Direction	Distance (mi/ft)	Elev/Diff (ft)	Site	DB
1	1 of 17	WNW	0.00 / 0.00	3.59 / -1	MARIN DODGE 1075 FRANCISCO BLVD E SAN RAFAEL CA 94901	RCRA SQG

EPA Handler ID: CAD983583790
Gen Status Universe: Small Quantity Generator
Contact Name: PETER AUERBACH
Contact Address: 1075 FRANCISCO BLVD E , , SAN RAFAEL , CA, 94901 , US
Contact Phone No and Ext: 415-456-5120
Contact Email:
Contact Country: US
County Name: MARIN
EPA Region: 09
Land Type:
Receive Date: 19910604
Location Latitude: 37.956068
Location Longitude: -122.500847

Violation/Evaluation Summary

Note: NO RECORDS: As of Apr 2024, there are no Compliance Monitoring and Enforcement (violation) records associated with this facility (EPA ID).

Handler Summary

Importer Activity: No
Mixed Waste Generator: No
Transporter Activity: No
Transfer Facility: No
Onsite Burner Exemption: No
Furnace Exemption: No
Underground Injection Activity: No
Commercial TSD: No
Used Oil Transporter: No
Used Oil Transfer Facility: No
Used Oil Processor: No
Used Oil Refiner: No
Used Oil Burner: No
Used Oil Market Burner: No
Used Oil Spec Marketer: No

Hazardous Waste Handler Details

Sequence No: 1
Receive Date: 19910604
Handler Name: MARIN DODGE
Federal Waste Generator Code: 2
Generator Code Description: Small Quantity Generator
Source Type: Notification

Owner/Operator Details

Owner/Operator Ind: Current Operator
Type: Private
Street No:
Street 1: NOT REQUIRED

Map Key	Number of Records	Direction	Distance (mi/ft)	Elev/Diff (ft)	Site	DB
<div> <div> Name: Date Became Current: Date Ended Current: Phone: Source Type: </div> <div> NOT REQUIRED 415-555-1212 Notification </div> <div> Street 2: City: State: Country: Zip Code: </div> <div> NOT REQUIRED ME 99999 </div> </div> <div> <div> Owner/Operator Ind: Type: Name: Date Became Current: Date Ended Current: Phone: Source Type: </div> <div> Current Owner Private JAMES R BISHOP 415-555-1212 Notification </div> <div> Street No: Street 1: Street 2: City: State: Country: Zip Code: </div> <div> NOT REQUIRED NOT REQUIRED ME 99999 </div> </div>						
<u>1</u>	2 of 17	WNW	0.00 / 0.00	3.59 / -1	MARIN DODGE 1075 FRANCISCO BLVD E SAN RAFAEL CA 94901	FINDS/FRS
<div> Registry ID: 110002845440 FIPS Code: 06041 HUC Code: 18050002 Site Type Name: STATIONARY Location Description: Supplemental Location: Create Date: 01-MAR-00 Update Date: 08-AUG-10 Interest Types: SQG SIC Codes: SIC Code Descriptions: NAICS Codes: NAICS Code Descriptions: Conveyor: FRS-GEOCODE Federal Facility Code: Federal Agency Name: Tribal Land Code: Tribal Land Name: Congressional Dist No: 06 Census Block Code: 060411122022023 EPA Region Code: 09 County Name: MARIN US/Mexico Border Ind: Latitude: 37.95919 Longitude: -122.50378 Reference Point: CENTER OF A FACILITY OR STATION Coord Collection Method: ADDRESS MATCHING-HOUSE NUMBER Accuracy Value: 30 Datum: NAD83 Source: Facility Detail Rprt URL: https://ofmpub.epa.gov/frs_public2/fii_query_detail.disp_program_facility?p_registry_id=110002845440 Data Source: Facility Registry Service - Single File Program Acronyms: </div>						
RCRAINFO:CAD983583790						
<u>1</u>	3 of 17	WNW	0.00 / 0.00	3.59 / -1	SAN RAFAEL CHRYSLER DODGE 1075 FRANCISCO BLVD SAN RAFAEL CA 94901	LUST
<div> Global ID: T0604100115 Site Facility Type: LUST CLEANUP SITE Site Fac Type (SRCH): LUST CLEANUP SITE Status: Status (SRCH): COMPLETED - CASE CLOSED Status (DL): Completed - Case Closed Status Date (DL): 5/12/2006 </div> <div> Case Type (DL): LUST Cleanup Site Oil Field (SRCH): Oil Field Oper (SRCH): Census Tract (SRCH): 6041112202 Latitude (DL): 37.9582291 Longitude (DL): -122.5030629 RWQCB Region (DL): SAN FRANCISCO BAY RWQCB (REGION 2) </div>						

Map Key	Number of Records	Direction	Distance (mi/ft)	Elev/Diff (ft)	Site	DB
<hr/>						
Cleanup Status:	COMPLETED - CASE CLOSED					
Site Facility Name (SRCH):	SAN RAFAEL CHRYSLER DODGE					
Address (SRCH):	1075 FRANCISCO BLVD					
City (SRCH):	SAN RAFAEL					
Zip (SRCH):	94901					
County (SRCH):	MARIN					
Street No (DL):	1075					
Street Name (DL):	FRANCISCO BLVD					
City (DL):	SAN RAFAEL					
Zip (DL):	94901					
County (DL):	Marin					
State (DL):	CA					
Business Name (DL):	SAN RAFAEL CHRYSLER DODGE					
Site Facility Name:	SAN RAFAEL CHRYSLER DODGE					
Address :	1075 FRANCISCO BLVD					
City :	SAN RAFAEL					
Zip :	94901					
County :	MARIN					
Report Source:	GeoTracker Search Results (SRCH);GeoTracker Sites Data Download (DL);GeoTracker Search Results Report					

GeoTracker Sites Data Download - Site Details

CUF Case:	NO
Lead Agency:	SAN FRANCISCO BAY RWQCB (REGION 2)
Case Worker:	
Local Agency:	
RB Case No:	21-0122
Local Case No:	
File Location:	
Potential COC:	Waste Oil / Motor / Hydraulic / Lubricating
Potential Media of Concern:	Other Groundwater (uses other than drinking water)
Begin Date:	3/20/1987
How Discovered:	Tank Closure
How Discovered Description:	
Stop Method:	
Stop Description:	
Calwater Watershed Name:	Bay Bridges - San Rafael (203.20)
DWR GW Subbasin Name:	San Rafael Valley (2-029)
Disadvantaged Community:	
CalEnvScreen Score:	
Coordinate Source:	Google Geocode
Discharge Cause:	Unknown
Discharge Source:	Tank
EPA Region:	9
Leak Reported Dt:	1987-04-27 00:00:00
Military DoD Site:	No
No Further Action Dt:	2006-05-12 00:00:00
Qty Rlsd Gallons:	
Facility Project Sub Type:	
Calenviroscreen 3 Score:	56-60%
Calenviroscreen 4 Score:	70-75%
Site History:	

GeoTracker Sites Data Download - Regulatory Contacts

Contact Type:	Local Agency Caseworker
Contact Name:	BRADLEY R. MARK
Organization Name:	SAN RAFAEL, CITY OF
Address:	1039 C STREET
City:	SAN RAFAEL
Email:	brad.mark@ci.san-rafael.ca.us
Phone No:	

GeoTracker Sites Data Download - Status History

Map Key	Number of Records	Direction	Distance (mi/ft)	Elev/Diff (ft)	Site	DB
Status:		Completed - Case Closed				
Status Date:		5/12/2006				
Status:		Open - Site Assessment				
Status Date:		1/5/1995				
Status:		Open - Case Begin Date				
Status Date:		3/20/1987				

GeoTracker Search - Regulatory Profile (as of June 5, 2024)

Site Facility Name: SAN RAFAEL CHRYSLER DODGE
Site Facility Type: LUST CLEANUP SITE
Cleanup Status: COMPLETED - CASE CLOSED
Address: 1075 FRANCISCO BLVD
City: SAN RAFAEL
Zip: 94901
County: MARIN
Report Link: https://geotracker.waterboards.ca.gov/profile_report?global_id=T0604100115
Cleanup Status Detail: COMPLETED - CASE CLOSED AS OF 5/12/2006
Project Status:
Cleanup History Link: https://geotracker.waterboards.ca.gov/profile_report_include?global_id=T0604100115&tabname=regulatoryhistory
Potential COC: WASTE OIL / MOTOR / HYDRAULIC / LUBRICATING
Potential Media of Concern: OTHER GROUNDWATER (USES OTHER THAN DRINKING WATER)
File Location:
User Defined Beneficial Use:
Designated Beneficial Use: MUN, AGR, IND, PROC
DWR GW Sub Basin: San Rafael Valley (2-029)
Calwater Watershed Name: Bay Bridges - San Rafael (203.20)
Post Closure Site Management:
Future Land Use:
Cleanup Oversight Agencies: SAN FRANCISCO BAY RWQCB (REGION 2) (LEAD) - CASE #: 21-0122
CUF Claim No:
CUF Priority Assig:
CUF Amount Paid:
WDR Place Type:
WDR File No:
WDR Order No:
Project Oversight Agencies:
Facility Type:
Composting Method:
Grndwtr Monitoring Frequency:
Designated Beneficial Use Desc: Municipal and Domestic Supply, Agricultural Supply, Industrial Service Supply, Industrial Process Supply
Site History:

No site history available

GeoTracker Search - Cleanup Status History (as of June 5, 2024)

Status: Completed - Case Closed
Date : 5/12/2006
Status: Open - Site Assessment
Date : 1/5/1995
Status: Open - Case Begin Date
Date : 3/20/1987

GeoTracker Search - Regulatory Activities (as of June 5, 2024)

Action Type: Other Regulatory Actions
Action: Closure/No Further Action Letter
Action Date: 5/12/2006
Received Issue Date: 5/12/2006

Map Key	Number of Records	Direction	Distance (mi/ft)	Elev/Diff (ft)	Site	DB
Doc Link:		https://geotracker.waterboards.ca.gov/view_documents?global_id=T0604100115&enforcement_id=5923539&temptable=ENFORCEMENT				
Title Description Comments:						
Action Type:		Other Regulatory Actions				
Action:		Closure Summary				
Action Date:		5/6/2006				
Received Issue Date:		5/6/2006				
Doc Link:		https://geotracker.waterboards.ca.gov/view_documents?global_id=T0604100115&enforcement_id=6506832&temptable=ENFORCEMENT				
Title Description Comments:						
Site Closure Summary						
Action Type:		Response Requested - Other				
Action:		Correspondence				
Action Date:		5/1/2006				
Received Issue Date:		5/1/2006				
Doc Link:		https://geotracker.waterboards.ca.gov/view_documents_all?global_id=T0604100115&doc_id=6080517				
Title Description Comments:						
Email Messages						
Action Type:		Response Requested - Other				
Action:		Request for Closure				
Action Date:		4/20/2006				
Received Issue Date:		4/20/2006				
Doc Link:		https://geotracker.waterboards.ca.gov/view_documents_all?global_id=T0604100115&doc_id=6080516				
Title Description Comments:						
Low Risk Case Closure Summary						
Action Type:		Other Regulatory Actions				
Action:		Verbal Communication				
Action Date:		4/11/2006				
Received Issue Date:		4/11/2006				
Doc Link:						
Title Description Comments:						
email with consultant						
Action Type:		Other Regulatory Actions				
Action:		Verbal Communication				
Action Date:		4/10/2006				
Received Issue Date:		4/10/2006				
Doc Link:						
Title Description Comments:						
email with consultant						
Action Type:		Other Regulatory Actions				
Action:		Verbal Communication				
Action Date:		4/1/2006				
Received Issue Date:		4/1/2006				
Doc Link:						
Title Description Comments:						
emails with PRP						
Action Type:		Other Regulatory Actions				
Action:		Verbal Communication				
Action Date:		3/31/2006				
Received Issue Date:		3/31/2006				
Doc Link:						

Map Key	Number of Records	Direction	Distance (mi/ft)	Elev/Diff (ft)	Site	DB
Title Description Comments:						
email with PRP						
Action Type:		Other Regulatory Actions				
Action:		Verbal Communication				
Action Date:		1/19/2006				
Received Issue Date:		1/19/2006				
Doc Link:						
Title Description Comments:						
email with SRFD						
Action Type:		Response Requested - Other				
Action:		Request for Closure				
Action Date:		12/20/2005				
Received Issue Date:		12/20/2005				
Doc Link:		https://geotracker.waterboards.ca.gov/view_documents_all?global_id=T0604100115&doc_id=6080527				
Title Description Comments:						
Transmittal of the Final Site Closure Report						
Action Type:		Response Requested - Workplans				
Action:		Corrective Action Plan / Remedial Action Plan - Addendum				
Action Date:		9/19/2005				
Received Issue Date:		9/19/2005				
Doc Link:		https://geotracker.waterboards.ca.gov/view_documents_all?global_id=T0604100115&doc_id=6080520				
Title Description Comments:						
Work Plan Addendum						
Action Type:		Response Requested - Other				
Action:		Verbal Communication				
Action Date:		1/25/2005				
Received Issue Date:		1/25/2005				
Doc Link:		https://geotracker.waterboards.ca.gov/view_documents_all?global_id=T0604100115&doc_id=6080511				
Title Description Comments:						
Meeting Notes and Attendant Roster						
Action Type:		Response Requested - Other				
Action:		Other Report / Document				
Action Date:		1/19/2005				
Received Issue Date:		1/19/2005				
Doc Link:		https://geotracker.waterboards.ca.gov/view_documents_all?global_id=T0604100115&doc_id=6080509				
Title Description Comments:						
Transmittal of the Property Description						
Action Type:		Response Requested - Other				
Action:		Other Report / Document				
Action Date:		4/18/1998				
Received Issue Date:		4/18/1998				
Doc Link:		https://geotracker.waterboards.ca.gov/view_documents_all?global_id=T0604100115&doc_id=6080514				
Title Description Comments:						
Analytical Report						
Action Type:		Response Requested - Reports				
Action:		Well Installation Report				
Action Date:		1/10/1998				
Received Issue Date:		1/10/1998				
Doc Link:		https://geotracker.waterboards.ca.gov/view_documents_all?global_id=T0604100115&doc_id=6080512				

Map Key	Number of Records	Direction	Distance (mi/ft)	Elev/Diff (ft)	Site	DB
---------	-------------------	-----------	------------------	----------------	------	----

Title Description Comments:

Transmittal of the Monitoring Well Installation Report

Action Type: Response Requested - Reports
Action: Well Installation Report
Action Date: 10/6/1997
Received Issue Date: 10/6/1997
Doc Link: https://geotracker.waterboards.ca.gov/view_documents_all?global_id=T0604100115&doc_id=6080521
Title Description Comments:

Information on Monitoring Well Installation

Action Type: Response Requested - Reports
Action: Remedial Progress Report
Action Date: 11/13/1996
Received Issue Date: 11/13/1996
Doc Link: https://geotracker.waterboards.ca.gov/view_documents_all?global_id=T0604100115&doc_id=6080523
Title Description Comments:

Statistical Analysis of Soli Remediation

Action Type: Response Requested - Other
Action: Other Report / Document
Action Date: 6/10/1996
Received Issue Date: 6/10/1996
Doc Link: https://geotracker.waterboards.ca.gov/view_documents_all?global_id=T0604100115&doc_id=6080519
Title Description Comments:

Transmittal of the TPH Clean up Value

Action Type: Response Requested - Reports
Action: Site Assessment Report
Action Date: 5/14/1996
Received Issue Date: 5/14/1996
Doc Link: https://geotracker.waterboards.ca.gov/view_documents_all?global_id=T0604100115&doc_id=6080518
Title Description Comments:

Additional Site Characterization Report

Action Type: Response Requested - Workplans
Action: Other Workplan
Action Date: 1/26/1996
Received Issue Date: 1/26/1996
Doc Link: https://geotracker.waterboards.ca.gov/view_documents_all?global_id=T0604100115&doc_id=6080510
Title Description Comments:

Additional Characterization Work Plan

Action Type: Response Requested - Other
Action: Verbal Communication
Action Date: 1/4/1996
Received Issue Date: 1/4/1996
Doc Link: https://geotracker.waterboards.ca.gov/view_documents_all?global_id=T0604100115&doc_id=6080508
Title Description Comments:

Meeting Notes and Roster

Action Type: Response Requested - Reports
Action: Soil and Water Investigation Report
Action Date: 1/4/1996
Received Issue Date: 1/4/1996
Doc Link: https://geotracker.waterboards.ca.gov/view_documents_all?global_id=T0604100115&doc_id=6080524

Map Key	Number of Records	Direction	Distance (mi/ft)	Elev/Diff (ft)	Site	DB
---------	-------------------	-----------	------------------	----------------	------	----

Title Description Comments:

Transmittal of the Subsurface Investigation Report

Action Type: Response Requested - Other
Action: Unauthorized Release Form
Action Date: 10/22/1990
Received Issue Date: 10/22/1990
Doc Link: https://geotracker.waterboards.ca.gov/view_documents_all?global_id=T0604100115&doc_id=6080522
Title Description Comments:

Fuel Leak Form

Action Type: Response Requested - Reports
Action: Tank Removal Report / UST Sampling Report
Action Date: 4/27/1987
Received Issue Date: 4/27/1987
Doc Link: https://geotracker.waterboards.ca.gov/view_documents_all?global_id=T0604100115&doc_id=6080515
Title Description Comments:

Project Report- Tank Removal

Action Type: Leak Action
Action: Leak Reported
Action Date: 4/27/1987
Received Issue Date:
Doc Link:
Title Description Comments:

Action Type: Response Requested - Other
Action: Unauthorized Release Form
Action Date: 3/23/1987
Received Issue Date: 3/23/1987
Doc Link: https://geotracker.waterboards.ca.gov/view_documents_all?global_id=T0604100115&doc_id=6080513
Title Description Comments:

UST Contamination Site Report

Action Type: Leak Action
Action: Leak Discovery
Action Date: 3/20/1987
Received Issue Date:
Doc Link:
Title Description Comments:

Action Type: Leak Action
Action: Leak Stopped
Action Date: 3/20/1987
Received Issue Date:
Doc Link:
Title Description Comments:

GeoTracker Search - Site Maps (as of June 5, 2024)

Submitted: 4/19/2006*
Submitted By: DARRIN DOMINGO (AUTH_RP)
Title: GEO_MAP
Link: https://geotracker.waterboards.ca.gov/esi/uploads/geo_map/3277648746/T0604100115.pdf

Submitted: 4/19/2006*
Submitted By: DARRIN DOMINGO (AUTH_RP)
Title: GEO_MAP

Map Key	Number of Records	Direction	Distance (mi/ft)	Elev/Diff (ft)	Site	DB
Link:		https://geotracker.waterboards.ca.gov/esi/uploads/geo_map/1220458805/T0604100115.pdf				
Submitted:		4/19/2006*				
Submitted By:		DARRIN DOMINGO (AUTH_RP)				
Title:		GEO_MAP				
Link:		https://geotracker.waterboards.ca.gov/esi/uploads/geo_map/9481078922/T0604100115.pdf				
Submitted:		4/19/2006*				
Submitted By:		DARRIN DOMINGO (AUTH_RP)				
Title:		GEO_MAP				
Link:		https://geotracker.waterboards.ca.gov/esi/uploads/geo_map/8770459830/T0604100115.pdf				
Submitted:		4/19/2006*				
Submitted By:		DARRIN DOMINGO (AUTH_RP)				
Title:		GEO_MAP				
Link:		https://geotracker.waterboards.ca.gov/esi/uploads/geo_map/6318723917/T0604100115.pdf				
Submitted:		4/19/2006*				
Submitted By:		DARRIN DOMINGO (AUTH_RP)				
Title:		GEO_MAP				
Link:		https://geotracker.waterboards.ca.gov/esi/uploads/geo_map/5269352555/T0604100115.pdf				

GeoTracker Search - Documents (as of June 5, 2024)

Document Type:	Site Documents	Document Date:	5/12/2006
Type:	CLOSURE/NO FURTHER ACTION LETTER	Submitted:	
Submitted By:	JOHN M. JANG (REGULATOR)		
Title:	CLOSURE/NO FURTHER ACTION LETTER		
Title Link:	https://geotracker.waterboards.ca.gov/view_documents?global_id=T0604100115&enforcement_id=5923539		
Document Type:	Site Documents	Document Date:	5/6/2006
Type:	CLOSURE SUMMARY	Submitted:	
Submitted By:	MICHAEL ORJI (REGULATOR)		
Title:	SITE CLOSURE SUMMARY		
Title Link:	https://geotracker.waterboards.ca.gov/view_documents?global_id=T0604100115&enforcement_id=6506832		
Document Type:	Site Documents	Document Date:	5/1/2006
Type:	CORRESPONDENCE	Submitted:	
Submitted By:	MICHAEL ORJI (REGULATOR)		
Title:	EMAIL MESSAGES		
Title Link:	https://geotracker.waterboards.ca.gov/view_documents?global_id=T0604100115&document_id=6080517		
Document Type:	Site Documents	Document Date:	4/20/2006
Type:	REQUEST FOR CLOSURE	Submitted:	
Submitted By:	MICHAEL ORJI (REGULATOR)		
Title:	LOW RISK CASE CLOSURE SUMMARY		
Title Link:	https://geotracker.waterboards.ca.gov/view_documents?global_id=T0604100115&document_id=6080516		
Document Type:	Site Documents	Document Date:	4/18/2006*
Type:	REPORTS - CLOSURE RPT.	Submitted:	
Submitted By:	DARRIN DOMINGO (AUTH_RP)		
Title:	FINAL SITE CLOSURE REPORT PART 1		
Title Link:	https://geotracker.waterboards.ca.gov/esi/uploads/geo_report/7020750284/T0604100115.PDF		
Document Type:	Site Documents	Document Date:	4/18/2006*
Type:	REPORTS - CLOSURE RPT.	Submitted:	
Submitted By:	DARRIN DOMINGO (AUTH_RP)		
Title:	FINAL SITE CLOSURE REPORT PART 3		
Title Link:	https://geotracker.waterboards.ca.gov/esi/uploads/geo_report/7708357095/T0604100115.PDF		
Document Type:	Site Documents	Document Date:	4/18/2006*
Type:	REPORTS - CLOSURE RPT.	Submitted:	
Submitted By:	DARRIN DOMINGO (AUTH_RP)		
Title:	FINAL SITE CLOSURE REPORT PART 2		
Title Link:	https://geotracker.waterboards.ca.gov/esi/uploads/geo_report/3409092545/T0604100115.PDF		
Document Type:	Site Documents	Document Date:	12/20/2005
Type:	REQUEST FOR CLOSURE	Submitted:	

<i>Map Key</i>	<i>Number of Records</i>	<i>Direction</i>	<i>Distance (mi/ft)</i>	<i>Elev/Diff (ft)</i>	<i>Site</i>	<i>DB</i>
<hr/>						
Submitted By:		MICHAEL ORJI (REGULATOR)				
Title:		TRANSMITTAL OF THE FINAL SITE CLOSURE REPORT				
Title Link:		https://geotracker.waterboards.ca.gov/view_documents?global_id=T0604100115&document_id=6080527				
Document Type:	Site Documents			Document Date:	9/19/2005	
Type:	CORRECTIVE ACTION PLAN / REMEDIAL ACTION PLAN - ADDENDUM			Submitted:		
Submitted By:	MICHAEL ORJI (REGULATOR)					
Title:	WORK PLAN ADDENDUM					
Title Link:	https://geotracker.waterboards.ca.gov/view_documents?global_id=T0604100115&document_id=6080520					
Document Type:	Site Documents			Document Date:	1/25/2005	
Type:	VERBAL COMMUNICATION			Submitted:		
Submitted By:	MICHAEL ORJI (REGULATOR)					
Title:	MEETING NOTES AND ATTENDANT ROSTER					
Title Link:	https://geotracker.waterboards.ca.gov/view_documents?global_id=T0604100115&document_id=6080511					
Document Type:	Site Documents			Document Date:	1/19/2005	
Type:	OTHER REPORT / DOCUMENT			Submitted:		
Submitted By:	MICHAEL ORJI (REGULATOR)					
Title:	TRANSMITTAL OF THE PROPERTY DESCRIPTION					
Title Link:	https://geotracker.waterboards.ca.gov/view_documents?global_id=T0604100115&document_id=6080509					
Document Type:	Site Documents			Document Date:	4/18/1998	
Type:	OTHER REPORT / DOCUMENT			Submitted:		
Submitted By:	MICHAEL ORJI (REGULATOR)					
Title:	ANALYTICAL REPORT					
Title Link:	https://geotracker.waterboards.ca.gov/view_documents?global_id=T0604100115&document_id=6080514					
Document Type:	Site Documents			Document Date:	1/10/1998	
Type:	WELL INSTALLATION REPORT			Submitted:		
Submitted By:	MICHAEL ORJI (REGULATOR)					
Title:	TRANSMITTAL OF THE MONITORING WELL INSTALLATION REPORT					
Title Link:	https://geotracker.waterboards.ca.gov/view_documents?global_id=T0604100115&document_id=6080512					
Document Type:	Site Documents			Document Date:	10/6/1997	
Type:	WELL INSTALLATION REPORT			Submitted:		
Submitted By:	MICHAEL ORJI (REGULATOR)					
Title:	INFORMATION ON MONITORING WELL INSTALLATION					
Title Link:	https://geotracker.waterboards.ca.gov/view_documents?global_id=T0604100115&document_id=6080521					
Document Type:	Site Documents			Document Date:	11/13/1996	
Type:	REMEDIAL PROGRESS REPORT			Submitted:		
Submitted By:	MICHAEL ORJI (REGULATOR)					
Title:	STATISTICAL ANALYSIS OF SOLI REMEDIATION					
Title Link:	https://geotracker.waterboards.ca.gov/view_documents?global_id=T0604100115&document_id=6080523					
Document Type:	Site Documents			Document Date:	6/10/1996	
Type:	OTHER REPORT / DOCUMENT			Submitted:		
Submitted By:	MICHAEL ORJI (REGULATOR)					
Title:	TRANSMITTAL OF THE TPH CLEAN UP VALUE					
Title Link:	https://geotracker.waterboards.ca.gov/view_documents?global_id=T0604100115&document_id=6080519					
Document Type:	Site Documents			Document Date:	5/14/1996	
Type:	SITE ASSESSMENT REPORT			Submitted:		
Submitted By:	MICHAEL ORJI (REGULATOR)					
Title:	ADDITIONAL SITE CHARACTERIZATION REPORT					
Title Link:	https://geotracker.waterboards.ca.gov/view_documents?global_id=T0604100115&document_id=6080518					
Document Type:	Site Documents			Document Date:	1/26/1996	
Type:	OTHER WORKPLAN			Submitted:		
Submitted By:	MICHAEL ORJI (REGULATOR)					
Title:	ADDITIONAL CHARACTERIZATION WORK PLAN					
Title Link:	https://geotracker.waterboards.ca.gov/view_documents?global_id=T0604100115&document_id=6080510					
Document Type:	Site Documents			Document Date:	1/4/1996	
Type:	VERBAL COMMUNICATION			Submitted:		
Submitted By:	MICHAEL ORJI (REGULATOR)					
Title:	MEETING NOTES AND ROSTER					

Map Key	Number of Records	Direction	Distance (mi/ft)	Elev/Diff (ft)	Site	DB
<hr/>						
Title Link:		https://geotracker.waterboards.ca.gov/view_documents?global_id=T0604100115&document_id=6080508				
Document Type:	Site Documents				Document Date:	1/4/1996
Type:	SOIL AND WATER INVESTIGATION REPORT				Submitted:	
Submitted By:	MICHAEL ORJI (REGULATOR)					
Title:	TRANSMITTAL OF THE SUBSURFACE INVESTIGATION REPORT					
Title Link:	https://geotracker.waterboards.ca.gov/view_documents?global_id=T0604100115&document_id=6080524					
Document Type:	Site Documents				Document Date:	10/22/1990
Type:	UNAUTHORIZED RELEASE FORM				Submitted:	
Submitted By:	MICHAEL ORJI (REGULATOR)					
Title:	FUEL LEAK FORM					
Title Link:	https://geotracker.waterboards.ca.gov/view_documents?global_id=T0604100115&document_id=6080522					
Document Type:	Site Documents				Document Date:	4/27/1987
Type:	TANK REMOVAL REPORT / UST SAMPLING REPORT				Submitted:	
Submitted By:	MICHAEL ORJI (REGULATOR)					
Title:	PROJECT REPORT- TANK REMOVAL					
Title Link:	https://geotracker.waterboards.ca.gov/view_documents?global_id=T0604100115&document_id=6080515					
Document Type:	Site Documents				Document Date:	3/23/1987
Type:	UNAUTHORIZED RELEASE FORM				Submitted:	
Submitted By:	MICHAEL ORJI (REGULATOR)					
Title:	UST CONTAMINATION SITE REPORT					
Title Link:	https://geotracker.waterboards.ca.gov/view_documents?global_id=T0604100115&document_id=6080513					
<hr/>						
1	4 of 17	WNW	0.00 / 0.00	3.59 / -1	SAN RAFEAL CHRY-DOD-INC 1075 FRANCISCO BLVD SAN RAFAEL CA 94901	HHSS
County:	Marin					
Tank Details Microfiche:	http://geotracker.waterboards.ca.gov/ustpdfs/pdf/00029365.pdf					
<hr/>						
1	5 of 17	WNW	0.00 / 0.00	3.59 / -1	1X SAN RAFAEL CHRYSLER-DODGE 1075 FRANCISCO BLVD SAN RAFAEL CA 949010000	HAZNET
SIC Code:					Mailing City:	SAN RAFAEL
NAICS Code:					Mailing State:	CA
EPA ID:	CAC000002220				Mailing Zip:	949010000
Create Date:	3/26/1987				Region Code:	2
Fac Act Ind:	No				Owner Name:	--
Inact Date:	10/25/2000				Owner Addr 1:	--
County Code:	21				Owner Addr 2:	
County Name:	Marin				Owner City:	--
Mail Name:					Owner State:	99
Mailing Addr 1:	--				Owner Zip:	--
Mailing Addr 2:					Owner Phone:	0000000000
Owner Fax:						
Details DTSC HWTS:	The Department of Toxic Substances Control (DTSC) makes available a Waste Code Matrix showing each Waste Code, its description, and annual amounts in its Hazardous Waste Tracking System: https://hwts.dtsc.ca.gov/search					
DTSC Handler Profile url:	https://hwts.dtsc.ca.gov/facility/CAC000002220					
<hr/>						
1	6 of 17	WNW	0.00 / 0.00	3.59 / -1	WARREN SERVICES 1075 FRANCISCO BLVD SAN RAFAEL CA 949010000	HAZNET
SIC Code:					Mailing City:	MODESTO
NAICS Code:					Mailing State:	CA
EPA ID:	CAC001448328				Mailing Zip:	953560000

Map Key	Number of Records	Direction	Distance (mi/ft)	Elev/Diff (ft)	Site	DB
Create Date:	5/3/2001				Region Code: 2	
Fac Act Ind:	No				Owner Name: WARREN SERVICES	
Inact Date:	1/11/2002				Owner Addr 1: 4414 NORTHSTAR WY	
County Code:	21				Owner Addr 2:	
County Name:	Marin				Owner City: MODESTO	
Mail Name:	YVONNE GONZALEZ				Owner State: CA	
Mailing Addr 1:	4414 NORTHSTAR WY				Owner Zip: 953560000	
Mailing Addr 2:					Owner Phone: 2095740620	
Owner Fax:						
Details DTSC HWTS:	The Department of Toxic Substances Control (DTSC) makes available a Waste Code Matrix showing each Waste Code, its description, and annual amounts in its Hazardous Waste Tracking System: https://hwts.dtsc.ca.gov/search					
DTSC Handler Profile url:	https://hwts.dtsc.ca.gov/facility/CAC001448328					

1	7 of 17	WNW	0.00 / 0.00	3.59 / -1	1X CHEVRON U S A #99207 1075 FRANCISCO BLVD SAN RAFAEL CA 949010000	HAZNET
SIC Code:					Mailing City: SAN RAMON	
NAICS Code:					Mailing State: CA	
EPA ID:	CAC000562784				Mailing Zip: 945830804	
Create Date:	2/1/1991				Region Code: 2	
Fac Act Ind:	No				Owner Name: CHEVRON U S A	
Inact Date:	10/25/2000				Owner Addr 1: --	
County Code:	21				Owner Addr 2:	
County Name:	Marin				Owner City: --	
Mail Name:					Owner State: 99	
Mailing Addr 1:	--				Owner Zip: --	
Mailing Addr 2:					Owner Phone: 0000000000	
Owner Fax:						
Details DTSC HWTS:	The Department of Toxic Substances Control (DTSC) makes available a Waste Code Matrix showing each Waste Code, its description, and annual amounts in its Hazardous Waste Tracking System: https://hwts.dtsc.ca.gov/search					
DTSC Handler Profile url:	https://hwts.dtsc.ca.gov/facility/CAC000562784					

1	8 of 17	WNW	0.00 / 0.00	3.59 / -1	1075 FRANCISCO BLVD SAN RAFAEL CA 949010000	HIST MANIFEST
Gen EPA ID:	CAL000022197					
Create Date:	11/14/1989 0:00:00					
Inact Date:	06/01/1996 0:00					
Facility Mail Street:	1075 FRANCISCO BLVD					
Facility Mail City:	SAN RAFAEL					
Facility Mail State:	CA					
Facility Mail Zip:	949010000					
Contact Phone(s):	4152984900					
File Year(s):	1989; 1990; 1991; 1992					
Contact Name(s):	CANX VQ96 JEFF MCBRIDE_____AH					

Tanner Information

State Waste Code:	132	Generator County:	Marin
Year:	1989	Tsd EPA ID:	CAD980887418
Tons:	1.62	Tsd County:	
Method Code:	T01		
State Waste Code Desc:	Aqueous solution with metals (< restricted levels and see 121)		
Method Description:			

Tanner Information

State Waste Code:	212	Generator County:	Marin
Year:	1991	Tsd EPA ID:	HYHQ36009069
Tons:	0.07	Tsd County:	

Map Key	Number of Records	Direction	Distance (mi/ft)	Elev/Diff (ft)	Site	DB
<hr/>						
Method Code:	14					
State Waste Code Desc:		Oxygenated solvents (acetone, butanol, ethyl acetate, etc.)				
Method Description:						
 <u>Tanner Information</u>						
State Waste Code:	212			Generator County:	Marin	
Year:	1992			Tsd Epa ID:	CAT000613893	
Tons:	0.29			Tsd County:	Los Angeles	
Method Code:	H01					
State Waste Code Desc:		Oxygenated solvents (acetone, butanol, ethyl acetate, etc.)				
Method Description:						
 <u>Tanner Information</u>						
State Waste Code:	212			Generator County:	Marin	
Year:	1990			Tsd Epa ID:	CAT000613893	
Tons:	0.26			Tsd County:	Los Angeles	
Method Code:	H01					
State Waste Code Desc:		Oxygenated solvents (acetone, butanol, ethyl acetate, etc.)				
Method Description:						
 <u>Tanner Information</u>						
State Waste Code:	132			Generator County:	Marin	
Year:	1990			Tsd Epa ID:	CAD980887418	
Tons:	0.45			Tsd County:		
Method Code:	T01					
State Waste Code Desc:		Aqueous solution with metals (< restricted levels and see 121)				
Method Description:						
 <u>Tanner Information</u>						
State Waste Code:	212			Generator County:	Marin	
Year:	1991			Tsd Epa ID:	CAT000613893	
Tons:	0.86			Tsd County:	Los Angeles	
Method Code:	H01					
State Waste Code Desc:		Oxygenated solvents (acetone, butanol, ethyl acetate, etc.)				
Method Description:						

<u>1</u>	9 of 17	WNW	0.00 / 0.00	3.59 / -1	1075 FRANCISCO BLVD SAN RAFAEL CA 949010000	HIST MANIFEST
Gen EPA ID:	CAC000002220					
Create Date:	3/26/1987 0:00:00					
Inact Date:	10/25/2000 0:00:00					
Facility Mail Street:	--					
Facility Mail City:	SAN RAFAEL					
Facility Mail State:	CA					
Facility Mail Zip:	949010000					
Contact Phone(s):	4154565120					
File Year(s):	1987					
Contact Name(s):	ANDY ARAJS					
<u>Tanner Information</u>						
State Waste Code:	241			Generator County:	Marin	
Year:	1987			Tsd Epa ID:		
Tons:	1.87			Tsd County:		
Method Code:	1					
State Waste Code Desc:	Tank bottom waste					
Method Description:						

Map Key	Number of Records	Direction	Distance (mi/ft)	Elev/Diff (ft)	Site	DB
1	10 of 17	WNW	0.00 / 0.00	3.59 / -1	SAN RAFAEL CHRYSLER DODGE 1075 FRANCISCO BLVD SAN RAFAEL CA 94901	FINDS/FRS
Registry ID:		110065952669				
FIPS Code:						
HUC Code:		18050002				
Site Type Name:		STATIONARY				
Location Description:						
Supplemental Location:						
Create Date:		14-OCT-15				
Update Date:						
Interest Types:		STATE MASTER				
SIC Codes:						
SIC Code Descriptions:						
NAICS Codes:						
NAICS Code Descriptions:						
Conveyor:		FRS-GEOCODE				
Federal Facility Code:						
Federal Agency Name:						
Tribal Land Code:						
Tribal Land Name:						
Congressional Dist No:		06				
Census Block Code:		060411122022005				
EPA Region Code:		09				
County Name:		MARIN				
US/Mexico Border Ind:						
Latitude:		37.95932				
Longitude:		-122.50352				
Reference Point:		CENTER OF A FACILITY OR STATION				
Coord Collection Method:		ADDRESS MATCHING-HOUSE NUMBER				
Accuracy Value:		30				
Datum:		NAD83				
Source:						
Facility Detail Rprt URL:		https://ofmpub.epa.gov/frs_public2/fii_query_detail.disp_program_facility?p_registry_id=110065952669				
Data Source:		Facility Registry Service - Single File				
Program Acronyms:						
CA-ENVIROVIEW:237307						

1	11 of 17	WNW	0.00 / 0.00	3.59 / -1	SAN RAFAEL CHRY-DOD-INC 1075 FRANCISCO BLVD SAN RAFAEL CA	HIST TANK
Owner Name:		SAN RAFAEL CHRG-DOD INC		No of Containers:	1	
Owner Street:		1075 FRANCISCO BLVD		County:	MARIN	
Owner City:		SAN RAFAEL		Facility State:	CA	
Owner State:		CA		Facility Zip:	94901	
Owner Zip:		94901				

1	12 of 17	WNW	0.00 / 0.00	3.59 / -1	Marin Dodge 1075 Francisco Boulevard East, San Rafael CA	CUPA MARIN
Permit No:		30-0160		UFC:	No	
Type of Permit:				HWG Tons:	0.0	
Cross Ref:				HWG Recycle:	No	
Status:		Inactive		HWG Type Gen:		
US Tanks:		0		Tiered:	No	
AG Tanks:		0		PBR HHW:	No	
HMBP:		0		Green:	No	

Map Key	Number of Records	Direction	Distance (mi/ft)	Elev/Diff (ft)	Site	DB
Cal ARP:		No	Facility Phone No:		(415) 258-4900	
1	13 of 17	WNW	0.00 / 0.00	3.59 / -1	MARIN DODGE 1075 FRANCISCO BLVD SAN RAFAEL CA 949010000	HAZ GEN
Epa ID:		CAL000022197		Facility County:		21
Address 2:				County:		Marin
Details DTSC HWTS:		The Department of Toxic Substances Control (DTSC) makes available a Waste Code Matrix showing each Waste Code, its description, and annual amounts in its Hazardous Waste Tracking System: https://hwts.dtsc.ca.gov/search				
Handler Profile URL:		https://hwts.dtsc.ca.gov/facility/CAL000022197				
1	14 of 17	WNW	0.00 / 0.00	3.59 / -1	CHRYSLER 1075 FRANCISCO BLVD, #E SAN RAFAEL CA 949010000	HAZ GEN
Epa ID:		CAC001143608		Facility County:		21
Address 2:				County:		Marin
Details DTSC HWTS:		The Department of Toxic Substances Control (DTSC) makes available a Waste Code Matrix showing each Waste Code, its description, and annual amounts in its Hazardous Waste Tracking System: https://hwts.dtsc.ca.gov/search				
Handler Profile URL:		https://hwts.dtsc.ca.gov/facility/CAC001143608				
1	15 of 17	WNW	0.00 / 0.00	3.59 / -1	MARIN DODGE 1075 FRANCISCO BLVD, #E SAN RAFAEL CA 949010000	HAZ GEN
Epa ID:		CAD983583790		Facility County:		21
Address 2:				County:		Marin
Details DTSC HWTS:		The Department of Toxic Substances Control (DTSC) makes available a Waste Code Matrix showing each Waste Code, its description, and annual amounts in its Hazardous Waste Tracking System: https://hwts.dtsc.ca.gov/search				
Handler Profile URL:		https://hwts.dtsc.ca.gov/facility/CAD983583790				
1	16 of 17	WNW	0.00 / 0.00	3.59 / -1	JOHN IRISH AUTO PLAZA 1075 FRANCISCO BLVD SAN RAFAEL CA 94901	HAZ GEN
Epa ID:		CAC002591638		Facility County:		21
Address 2:				County:		Marin
Details DTSC HWTS:		The Department of Toxic Substances Control (DTSC) makes available a Waste Code Matrix showing each Waste Code, its description, and annual amounts in its Hazardous Waste Tracking System: https://hwts.dtsc.ca.gov/search				
Handler Profile URL:		https://hwts.dtsc.ca.gov/facility/CAC002591638				
1	17 of 17	WNW	0.00 / 0.00	3.59 / -1	CHRYSLER REALTY CORP 1075 FRANCISCO BLVD EAST SAN RAFAEL CA 949010000	HAZ GEN
Epa ID:		CAC001060016		Facility County:		21
Address 2:				County:		Marin
Details DTSC HWTS:		The Department of Toxic Substances Control (DTSC) makes available a Waste Code Matrix showing each Waste Code, its description, and annual amounts in its Hazardous Waste Tracking System: https://hwts.dtsc.ca.gov/search				
Handler Profile URL:		https://hwts.dtsc.ca.gov/facility/CAC001060016				
2	1 of 2	WNW	0.01 / 61.22	4.84 / 0	1X M G M CONSTRUCTION CO CASTRO & FRANCISCO BLVD SAN RAFAEL CA 949010000	HAZNET
SIC Code:				Mailing City:		CONCORD
NAICS Code:				Mailing State:		CA

Map Key	Number of Records	Direction	Distance (mi/ft)	Elev/Diff (ft)	Site	DB
<div> <div> EPA ID: CAX000063388 Create Date: 2/11/1984 Fac Act Ind: No Inact Date: 6/30/1998 County Code: 21 County Name: Marin Mail Name: Mailing Addr 1: P O BOX 5757 Mailing Addr 2: Owner Fax: Details DTSC HWTS: </div> <div> Mailing Zip: 945240000 Region Code: 2 Owner Name: -- Owner Addr 1: -- Owner Addr 2: -- Owner City: -- Owner State: 99 Owner Zip: -- Owner Phone: 0000000000 </div> </div> <div> The Department of Toxic Substances Control (DTSC) makes available a Waste Code Matrix showing each Waste Code, its description, and annual amounts in its Hazardous Waste Tracking System: https://hwts.dtsc.ca.gov/search DTSC Handler Profile url: https://hwts.dtsc.ca.gov/facility/CAX000063388 </div>						
2	2 of 2	WNW	0.01 / 61.22	4.84 / 0	CASTRO & FRANCISCO BLVD SAN RAFAEL CA 949010000	HIST MANIFEST
<div> Gen EPA ID: CAX000063388 Create Date: 02/11/1984 0:00 Inact Date: 6/30/1998 0:00:00 Facility Mail Street: P O BOX 5757 Facility Mail City: CONCORD Facility Mail State: CA Facility Mail Zip: 945240000 Contact Phone(s): 4156858812 File Year(s): 1984 Contact Name(s): BEN CASTRO </div>						
<u>Tanner Information</u>						
<div> State Waste Code: 581 Year: 1984 Tons: 17.09 Method Code: D83 State Waste Code Desc: Gas scrubber waste Method Description: </div> <div> Generator County: Marin Tsd Epa ID: CAD000094771 Tsd County: </div>						
<u>Tanner Information</u>						
<div> State Waste Code: 581 Year: 1984 Tons: 8.59 Method Code: 6 State Waste Code Desc: Gas scrubber waste Method Description: </div> <div> Generator County: Marin Tsd Epa ID: CAD000094771 Tsd County: </div>						
3	1 of 1	NW	0.01 / 68.58	4.02 / -1	SAN RAFAEL SANITATION DISTRICT SAN RAFAEL CA	PFAS IND
<div> Status: Unknown Fac Indian Cntry Flg: No Fac Derived Huc: 18050002 Fac Derived Wbd: 180500021001 Fac Derived Cd113: 02 Fac Derived Cb2010: 060411122022019 Fac Informal Count: 0 Last Informal Action: - Formal Action Count: 0 Last Formal Action: - Fac Total Penalties: 0 </div> <div> Fac Fips Code: 06041 Compliance Status: - EPA Programs: - Federal Facility: No Federal Agency: - Fac Snc Flg: No AIR Flag: No NPDES Flag: No SDWIS Flag: No RCRAFlag: No TRI Flag: No </div>						

Map Key	Number of Records	Direction	Distance (mi/ft)	Elev/Diff (ft)	Site	DB
<div> <div> Fac Penalty Count: - Date Last Penalty: - Last Penalty Amt: - Fac Qtrs With Nc: - Programs With Snc: 0 Fac Percent Minority: 37.854 Fac Pop Den: 3679.51 Count: 1 Fac County: MARIN State Other : Region: 09 Latitude: 37.959973 Longitude: -122.503528 Fac Derived Tribes: Lytton Rancheria of California - 10 mile(s) AIR IDs: - CAA Permit Types: - CAA NAICS: - CAA SICS: - NPDES IDs: - CWA Permit Types: - CWA NAICS: - CWA SICS: - RCRA IDs: - RCRA Permit Types: - RCRA NAICS: - SDWA IDs: - SDWA System Types: - SDWA Compliance Status: - SDWA Snc Flag: No Fac Collection Meth: - EJSCREEN Flag Us: Yes EJSCREEN Report: https://ejscreen.epa.gov/mapper/mobile/EJSCREEN_mobile.aspx?geometry=%7B%22x%22:-122.503528,%22y%22:37.959973,%22spatialReference%22:%7B%22wkid%22:4326%7D%7D&unit=9035&areatype=&areaid=&basemap=streets&distance=1 ECHO Facility Report: https://echo.epa.gov/detailed-facility-report?fid=110070061474 Industry: Waste Management </div> <div> GHG Flag: No TRI IDs: - TRI Releases Trnsfrs: - TRI on Site Releases: - TRI off Site Trnsfrs: - TRI Reporter: - Fac Imp Water Flg: - Fac Major Flag: - Fac Active Flag: - Fac Inspection Count: 0 Date Last Inspection: - Days Last Inspection: - </div> </div>						
<u>4</u>	1 of 82	NE	0.01 / 76.14	6.49 / 2	CREBASSA'S AUTO BODY INC 3241 KERNER BLVD SAN RAFAEL CA 94901	FINDS/FRS
<div> Registry ID: 110013850172 FIPS Code: 06041 HUC Code: 18050002 Site Type Name: STATIONARY Location Description: Supplemental Location: Create Date: 03-APR-03 Update Date: 01-JUN-17 Interest Types: AIR EMISSIONS CLASSIFICATION UNKNOWN, HAZARDOUS AIR POLLUTANT MAJOR, OTHER HAZARDOUS WASTE ACTIVITIES, STATE MASTER SIC Codes: 7532 SIC Code Descriptions: TOP, BODY, AND UPHOLSTERY REPAIR SHOPS AND PAINT SHOPS NAICS Codes: 811121 NAICS Code Descriptions: AUTOMOTIVE BODY, PAINT, AND INTERIOR REPAIR AND MAINTENANCE. Conveyor: FRS-GEOCODE Federal Facility Code: Federal Agency Name: Tribal Land Code: Tribal Land Name: Congressional Dist No: 06 Census Block Code: 060411122022005 EPA Region Code: 09 County Name: MARIN US/Mexico Border Ind: Latitude: 37.9604 Longitude: -122.50197 </div>						

Map Key	Number of Records	Direction	Distance (mi/ft)	Elev/Diff (ft)	Site	DB
Reference Point:		CENTER OF A FACILITY OR STATION				
Coord Collection Method:		ADDRESS MATCHING-HOUSE NUMBER				
Accuracy Value:		30				
Datum:		NAD83				
Source:						
Facility Detail Rprt URL:		https://ofmpub.epa.gov/frs_public2/fii_query_detail.disp_program_facility?p_registry_id=110013850172				
Data Source:		Facility Registry Service - Single File				
Program Acronyms:						

CA-ENVIROVIEW:22386, EIS:10156411, EIS:233511, EIS:256311, EIS:427411, RCRAINFO:CAD981170533

4	2 of 82	NE	0.01 / 76.14	6.49 / 2	KERNER AUTOMOTIVE CENTER 3241 KERNER BLVD SAN RAFAEL CA 94901	LUST
Global ID:		T0604100313			Case Type (DL):	LUST Cleanup Site
Site Facility Type:		LUST CLEANUP SITE			Oil Field (SRCH):	
Site Fac Type (SRCH):		LUST CLEANUP SITE			Oil Field Oper (SRCH):	
Status:					Census Tract (SRCH):	6041112202
Status (SRCH):		COMPLETED - CASE CLOSED			Latitude (DL):	37.960204
Status (DL):		Completed - Case Closed			Longitude (DL):	-122.502108
Status Date (DL):		7/9/1998			RWQCB Region (DL):	SAN FRANCISCO BAY RWQCB (REGION 2)
Cleanup Status:		COMPLETED - CASE CLOSED				
Site Facility Name (SRCH):		KERNER AUTOMOTIVE CENTER				
Address (SRCH):		3241 KERNER BLVD				
City (SRCH):		SAN RAFAEL				
Zip (SRCH):		94901				
County (SRCH):		MARIN				
Street No (DL):		3241				
Street Name (DL):		KERNER BLVD				
City (DL):		SAN RAFAEL				
Zip (DL):		94901				
County (DL):		Marin				
State (DL):		CA				
Business Name (DL):		KERNER AUTOMOTIVE CENTER				
Site Facility Name:		KERNER AUTOMOTIVE CENTER				
Address :		3241 KERNER BLVD				
City :		SAN RAFAEL				
Zip :		94901				
County :		MARIN				
Report Source:		GeoTracker Search Results (SRCH);GeoTracker Sites Data Download (DL);GeoTracker Search Results Report				

GeoTracker Sites Data Download - Site Details

CUF Case:	NO
Lead Agency:	SAN FRANCISCO BAY RWQCB (REGION 2)
Case Worker:	
Local Agency:	MARIN COUNTY
RB Case No:	21-0331
Local Case No:	21-0331
File Location:	
Potential COC:	Stoddard solvent / Mineral Sprits / Distillates
Potential Media of Concern:	Other Groundwater (uses other than drinking water)
Begin Date:	7/6/1998
How Discovered:	Tank Closure
How Discovered Description:	
Stop Method:	
Stop Description:	
Calwater Watershed Name:	Bay Bridges - San Rafael (203.20)
DWR GW Subbasin Name:	San Rafael Valley (2-029)
Disadvantaged Community:	
CalEnvScreen Score:	
Coordinate Source:	Google Geocode
Discharge Cause:	Unknown
Discharge Source:	Other

Map Key	Number of Records	Direction	Distance (mi/ft)	Elev/Diff (ft)	Site	DB
EPA Region:		9				
Leak Reported Dt:		1998-07-06 00:00:00				
Military DoD Site:		No				
No Further Action Dt:		1998-07-09 00:00:00				
Qty Rlsd Gallons:						
Facility Project Sub Type:						
Calenviroscreen 3 Score:		56-60%				
Calenviroscreen 4 Score:		70-75%				
Site History:						

GeoTracker Sites Data Download - Regulatory Contacts

Contact Type: Local Agency Caseworker
Contact Name: UNK
Organization Name: MARIN COUNTY
Address:
City: r2 UNKNOWN
Email:
Phone No:

GeoTracker Sites Data Download - Status History

Status: Completed - Case Closed
Status Date: 7/9/1998

Status: Open - Case Begin Date
Status Date: 7/6/1998

GeoTracker Search - Regulatory Profile (as of June 5, 2024)

Site Facility Name: KERNER AUTOMOTIVE CENTER
Site Facility Type: LUST CLEANUP SITE
Cleanup Status: COMPLETED - CASE CLOSED
Address: 3241 KERNER BLVD
City: SAN RAFAEL
Zip: 94901
County: MARIN
Report Link: https://geotracker.waterboards.ca.gov/profile_report?global_id=T0604100313
Cleanup Status Detail: COMPLETED - CASE CLOSED AS OF 7/9/1998
Project Status:
Cleanup History Link: https://geotracker.waterboards.ca.gov/profile_report_include?global_id=T0604100313&tabname=regulatoryhistory
Potential COC: STODDARD SOLVENT / MINERAL SPIRITS / DISTILLATES
Potential Media of Concern: OTHER GROUNDWATER (USES OTHER THAN DRINKING WATER)
File Location:
User Defined Beneficial Use:
Designated Beneficial Use: MUN, AGR, IND, PROC
DWR GW Sub Basin: San Rafael Valley (2-029)
Calwater Watershed Name: Bay Bridges - San Rafael (203.20)
Post Closure Site Management:
Future Land Use:
Cleanup Oversight Agencies: SAN FRANCISCO BAY RWQCB (REGION 2) (LEAD) - CASE #: 21-0331
MARIN COUNTY - CASE #: 21-0331
CASE MANAGER: UNK

CUF Claim No:
CUF Priority Assig:
CUF Amount Paid:
WDR Place Type:
WDR File No:
WDR Order No:
Project Oversight Agencies:
Facility Type:
Composting Method:
Grndwtr Monitoring Frequency:
Designated Beneficial Use Municipal and Domestic Supply, Agricultural Supply, Industrial Service Supply, Industrial Process Supply
Desc:

Map Key	Number of Records	Direction	Distance (mi/ft)	Elev/Diff (ft)	Site	DB
---------	-------------------	-----------	------------------	----------------	------	----

Site History:

No site history available

GeoTracker Search - Cleanup Status History (as of June 5, 2024)

Status: Completed - Case Closed
Date : 7/9/1998

Status: Open - Case Begin Date
Date : 7/6/1998

GeoTracker Search - Regulatory Activities (as of June 5, 2024)

Action Type: Other Regulatory Actions
Action: Closure/No Further Action Letter
Action Date: 7/9/1998
Received Issue Date: 7/9/1998
Doc Link: https://geotracker.waterboards.ca.gov/view_documents?global_id=T0604100313&enforcement_id=6312130&temptable=ENFORCEMENT

Title Description Comments:

Transmittal of Case Closure Letter 7-9-1998

Action Type: Leak Action
Action: Leak Reported
Action Date: 7/6/1998
Received Issue Date:
Doc Link:
Title Description Comments:

Action Type: Leak Action
Action: Leak Stopped
Action Date: 7/6/1998
Received Issue Date:
Doc Link:
Title Description Comments:

Action Type: Leak Action
Action: Leak Discovery
Action Date: 7/6/1998
Received Issue Date:
Doc Link:
Title Description Comments:

GeoTracker Search - Documents (as of June 5, 2024)

Document Type: Site Documents
Type: CLOSURE/NO FURTHER ACTION LETTER
Submitted By: SUNNY GRUNLOH (REGULATOR)
Title: TRANSMITTAL OF CASE CLOSURE LETTER 7-9-1998
Title Link: https://geotracker.waterboards.ca.gov/view_documents?global_id=T0604100313&enforcement_id=6312130

4	3 of 82	NE	0.01 / 76.14	6.49 / 2	Neuhaus Service, Inc. 3241 Kerner Boulevard, Suite 10A, San Rafael CA	CUPA MARIN
Permit No:	30-0323			UFC:	No	
Type of Permit:				HWG Tons:	0.0	
Cross Ref:				HWG Recycle:	No	

Map Key	Number of Records	Direction	Distance (mi/ft)	Elev/Diff (ft)	Site	DB
Status: Active US Tanks: 0 AG Tanks: 0 HMBP: 5 Cal ARP: No HWG Type Gen: SQG Tiered: No PBR HHW: No Green: No Facility Phone No: (415) 459-0650						
4	4 of 82	NE	0.01 / 76.14	6.49 / 2	C.R.O. Import Auto Service 3241 Kerner Boulevard, Suite 13 & 14, San Rafael CA	CUPA MARIN
Permit No: 30-0412 Type of Permit: Cross Ref: Status: Inactive US Tanks: 0 AG Tanks: 0 HMBP: 4 Cal ARP: No UFC: No HWG Tons: 0.0 HWG Recycle: No HWG Type Gen: SQG Tiered: No PBR HHW: No Green: No Facility Phone No: (415) 454-3818						
4	5 of 82	NE	0.01 / 76.14	6.49 / 2	Martinez Auto Service 3241 Kerner Boulevard, Suite 20, San Rafael CA	CUPA MARIN
Permit No: 60-1075 Type of Permit: Cross Ref: Status: Active US Tanks: 0 AG Tanks: 0 HMBP: 0 Cal ARP: No UFC: No HWG Tons: 0.0 HWG Recycle: No HWG Type Gen: CESQG Tiered: No PBR HHW: No Green: No Facility Phone No: (415) 306-7742						
4	6 of 82	NE	0.01 / 76.14	6.49 / 2	Crebassa's Auto Body, Inc. 3241 Kerner Boulevard, Suite B, San Rafael CA	CUPA MARIN
Permit No: 30-0067 Type of Permit: Cross Ref: Status: Active US Tanks: 0 AG Tanks: 0 HMBP: 0 Cal ARP: No UFC: No HWG Tons: 0.0 HWG Recycle: No HWG Type Gen: CESQG Tiered: No PBR HHW: No Green: No Facility Phone No: (415) 459-7320						
4	7 of 82	NE	0.01 / 76.14	6.49 / 2	Righetti Automotive 3241 Kerner Boulevard, Suite 18, San Rafael CA	CUPA MARIN
Permit No: 30-0155 Type of Permit: Cross Ref: Status: Active US Tanks: 0 AG Tanks: 0 HMBP: 3 Cal ARP: No UFC: No HWG Tons: 0.0 HWG Recycle: No HWG Type Gen: SQG Tiered: No PBR HHW: No Green: No Facility Phone No: (415) 459-6651						

Map Key	Number of Records	Direction	Distance (mi/ft)	Elev/Diff (ft)	Site	DB
4	8 of82	NE	0.01 / 76.14	6.49 / 2	Autohaus Schuhmann 3241 Kerner Boulevard, Suite 19, San Rafael CA	CUPA MARIN
Permit No: 30-0236				UFC:	No	
Type of Permit:				HWG Tons:	0.0	
Cross Ref:				HWG Recycle:	No	
Status: Active				HWG Type Gen:	CESQG	
US Tanks: 0				Tiered:	No	
AG Tanks: 0				PBR HHW:	No	
HMBP: 0				Green:	No	
Cal ARP: No				Facility Phone No:	(415) 459-1089	
4	9 of82	NE	0.01 / 76.14	6.49 / 2	AAMCO TRANSMISSIONS 3241 KERNER BLVD. SAN RAFAEL CA 94901	HHSS
County:		Marin				
Tank Details Microfiche:		http://geotracker.waterboards.ca.gov/ustpdfs/pdf/00029274.pdf				
4	10 of82	NE	0.01 / 76.14	6.49 / 2	Aamco of San Rafael 3241 Kerner Boulevard, San Rafael CA	CUPA MARIN
Permit No: 60-1143				UFC:	No	
Type of Permit:				HWG Tons:	0.0	
Cross Ref:				HWG Recycle:	No	
Status: Active				HWG Type Gen:	SQG	
US Tanks: 0				Tiered:	No	
AG Tanks: 0				PBR HHW:	No	
HMBP: 3				Green:	No	
Cal ARP: No				Facility Phone No:	(415) 453-0474	
4	11 of82	NE	0.01 / 76.14	6.49 / 2	GROUND CONTROL SYSTEMS 3241 KERNER BLVD SAN RAFAEL CA 949010000	HAZNET
SIC Code:				Mailing City:	SAN RAFAEL	
NAICS Code:				Mailing State:	CA	
EPA ID: CAL000000477				Mailing Zip:	949010000	
Create Date: 11/14/1989				Region Code:	2	
Fac Act Ind: No				Owner Name:	--	
Inact Date: 1/1/1995				Owner Addr 1:	--	
County Code: 21				Owner Addr 2:		
County Name: Marin				Owner City:	--	
Mail Name:				Owner State:	99	
Mailing Addr 1: 3241 KERNER BLVD				Owner Zip:	--	
Mailing Addr 2:				Owner Phone:	0000000000	
Owner Fax:						
Details DTSC HWTS:		The Department of Toxic Substances Control (DTSC) makes available a Waste Code Matrix showing each Waste Code, its description, and annual amounts in its Hazardous Waste Tracking System: https://hwts.dtsc.ca.gov/search				
DTSC Handler Profile url:		https://hwts.dtsc.ca.gov/facility/CAL000000477				
4	12 of82	NE	0.01 / 76.14	6.49 / 2	GUARANTEED AUTO REPAIR 3241 KERNER BLVD #12 SAN RAFAEL CA 949010000	HAZNET
SIC Code:				Mailing City:	SAN RAFAEL	

Map Key	Number of Records	Direction	Distance (mi/ft)	Elev/Diff (ft)	Site	DB
<hr/>						
NAICS Code:				Mailing State:	CA	
EPA ID:	CAL000028298			Mailing Zip:	949010000	
Create Date:	5/10/1990			Region Code:	2	
Fac Act Ind:	No			Owner Name:	ARIS RIOS	
Inact Date:	1/1/1995			Owner Addr 1:	--	
County Code:	21			Owner Addr 2:	--	
County Name:	Marin			Owner City:	--	
Mail Name:				Owner State:	99	
Mailing Addr 1:	3241 KERNER BLVD #15			Owner Zip:	--	
Mailing Addr 2:				Owner Phone:	0000000000	
Owner Fax:						
Details DTSC HWTS:	The Department of Toxic Substances Control (DTSC) makes available a Waste Code Matrix showing each Waste Code, its description, and annual amounts in its Hazardous Waste Tracking System: https://hwts.dtsc.ca.gov/search					
DTSC Handler Profile url:	https://hwts.dtsc.ca.gov/facility/CAL000028298					

<u>4</u>	13 of 82	NE	0.01 / 76.14	6.49 / 2	CREBASSA'S AUTO BODY 3241 KERNER BLVD.#B3 SAN RAFAEL CA 949010000	HAZNET
<hr/>						
SIC Code:				Mailing City:	SAN RAFAEL	
NAICS Code:				Mailing State:	CA	
EPA ID:	CAX000146571			Mailing Zip:	949010000	
Create Date:	2/6/1985			Region Code:	2	
Fac Act Ind:	No			Owner Name:	--	
Inact Date:	4/30/1986			Owner Addr 1:	--	
County Code:	21			Owner Addr 2:	--	
County Name:	Marin			Owner City:	--	
Mail Name:				Owner State:	99	
Mailing Addr 1:	3241 KERNER BLVD.			Owner Zip:	--	
Mailing Addr 2:				Owner Phone:	0000000000	
Owner Fax:						
Details DTSC HWTS:	The Department of Toxic Substances Control (DTSC) makes available a Waste Code Matrix showing each Waste Code, its description, and annual amounts in its Hazardous Waste Tracking System: https://hwts.dtsc.ca.gov/search					
DTSC Handler Profile url:	https://hwts.dtsc.ca.gov/facility/CAX000146571					

<u>4</u>	14 of 82	NE	0.01 / 76.14	6.49 / 2	ROYALLS AUTOMOTIVE REPAIR 3241 #19 KERNER BLVD SAN RAFAEL CA 949010000	HAZNET
<hr/>						
SIC Code:				Mailing City:	SAN RAFAEL	
NAICS Code:				Mailing State:	CA	
EPA ID:	CAL000011095			Mailing Zip:	949010000	
Create Date:	11/14/1989			Region Code:	2	
Fac Act Ind:	No			Owner Name:	--	
Inact Date:	1/1/1995			Owner Addr 1:	--	
County Code:	21			Owner Addr 2:	--	
County Name:	Marin			Owner City:	--	
Mail Name:				Owner State:	99	
Mailing Addr 1:	3241 #19 KERNER BLVD			Owner Zip:	--	
Mailing Addr 2:				Owner Phone:	0000000000	
Owner Fax:						
Details DTSC HWTS:	The Department of Toxic Substances Control (DTSC) makes available a Waste Code Matrix showing each Waste Code, its description, and annual amounts in its Hazardous Waste Tracking System: https://hwts.dtsc.ca.gov/search					
DTSC Handler Profile url:	https://hwts.dtsc.ca.gov/facility/CAL000011095					

<u>4</u>	15 of 82	NE	0.01 / 76.14	6.49 / 2	GROUND CONTROL AUTO REPAIR 3241 KERNER BLVD SAN RAFAEL CA 949010000	HAZNET
<hr/>						
SIC Code:				Mailing City:	SAN RAFAEL	

Map Key	Number of Records	Direction	Distance (mi/ft)	Elev/Diff (ft)	Site	DB
NAICS Code: EPA ID: CAC000717408 Create Date: 3/29/1994 Fac Act Ind: No Inact Date: 10/25/2000 County Code: 21 County Name: Marin Mail Name: Mailing Addr 1: 3241 KERNER BLVD Mailing Addr 2: Owner Fax: Details DTSC HWTS: The Department of Toxic Substances Control (DTSC) makes available a Waste Code Matrix showing each Waste Code, its description, and annual amounts in its Hazardous Waste Tracking System: https://hwts.dtsc.ca.gov/search DTSC Handler Profile url: https://hwts.dtsc.ca.gov/facility/CAC000717408						
Mailing State: CA Mailing Zip: 949010000 Region Code: 2 Owner Name: CA CORP/ROBERT STEWART-PRES Owner Addr 1: 3241 KERNER BLVD Owner Addr 2: Owner City: SAN RAFAEL Owner State: CA Owner Zip: 949010000 Owner Phone: 0000000000						
4	16 of 82	NE	0.01 / 76.14	6.49 / 2	AAMCO TRANSMISSIONS 3241 KERNER BLVD SAN RAFAEL CA 949014883	HAZNET
SIC Code: 7538 NAICS Code: 811111 EPA ID: CAL000310862 Create Date: 8/24/2006 11:17:18 AM Fac Act Ind: No Inact Date: 6/30/2007 County Code: 21 County Name: Marin Mail Name: Mailing Addr 1: 5326 POTRERO AVE Mailing Addr 2: Owner Fax: 5102952800 Details DTSC HWTS: The Department of Toxic Substances Control (DTSC) makes available a Waste Code Matrix showing each Waste Code, its description, and annual amounts in its Hazardous Waste Tracking System: https://hwts.dtsc.ca.gov/search DTSC Handler Profile url: https://hwts.dtsc.ca.gov/facility/CAL000310862						
Mailing City: EL CERRITO Mailing State: CA Mailing Zip: 945302123 Region Code: 2 Owner Name: BERHANCO INC Owner Addr 1: 5326 POTRERO AVE Owner Addr 2: Owner City: EL CERRITO Owner State: CA Owner Zip: 945302123 Owner Phone: 5108152429						
4	17 of 82	NE	0.01 / 76.14	6.49 / 2	GROUND CONTROL SYSTEMS 3241 KERNER BLVD SAN RAFAEL CA 949010000	HAZNET
SIC Code: NAICS Code: EPA ID: CAL000042732 Create Date: 1/8/1991 Fac Act Ind: No Inact Date: 1/1/1995 County Code: 21 County Name: Marin Mail Name: Mailing Addr 1: 3241 KERNER BLVD Mailing Addr 2: Owner Fax: Details DTSC HWTS: The Department of Toxic Substances Control (DTSC) makes available a Waste Code Matrix showing each Waste Code, its description, and annual amounts in its Hazardous Waste Tracking System: https://hwts.dtsc.ca.gov/search DTSC Handler Profile url: https://hwts.dtsc.ca.gov/facility/CAL000042732						
Mailing City: SAN RAFAEL Mailing State: CA Mailing Zip: 949010000 Region Code: 2 Owner Name: HEANEY PHYLLIS Owner Addr 1: -- Owner Addr 2: Owner City: -- Owner State: 99 Owner Zip: -- Owner Phone: 0000000000						
4	18 of 82	NE	0.01 / 76.14	6.49 / 2	D & R AUTO 3241 KERNER SAN RAFAEL CA 949010000	HAZNET
SIC Code: NAICS Code: Mailing City: SAN RAFAEL Mailing State: CA						

Map Key	Number of Records	Direction	Distance (mi/ft)	Elev/Diff (ft)	Site	DB
<div> <div> EPA ID: CAL000043287 Create Date: 1/8/1991 Fac Act Ind: No Inact Date: 1/1/1995 County Code: 21 County Name: Marin Mail Name: Mailing Addr 1: 3241 KERNER Mailing Addr 2: Owner Fax: Details DTSC HWTS: </div> <div> Mailing Zip: 949010000 Region Code: 2 Owner Name: MAIDA JOE Owner Addr 1: -- Owner Addr 2: Owner City: -- Owner State: 99 Owner Zip: -- Owner Phone: 0000000000 </div> </div> <div> The Department of Toxic Substances Control (DTSC) makes available a Waste Code Matrix showing each Waste Code, its description, and annual amounts in its Hazardous Waste Tracking System: https://hwts.dtsc.ca.gov/search https://hwts.dtsc.ca.gov/facility/CAL000043287 </div>						
DTSC Handler Profile url:						
4	19 of 82	NE	0.01 / 76.14	6.49 / 2	AAMCO OF SAN RAFAEL 3241 KERNER BLVD SAN RAFAEL CA 94901	HAZNET
<div> <div> SIC Code: 7538 NAICS Code: 811111 EPA ID: CAL000397704 Create Date: 6/10/2014 Fac Act Ind: No Inact Date: 6/30/2015 County Code: 21 County Name: Marin Mail Name: Mailing Addr 1: 9255 HALLMARK PL Mailing Addr 2: Owner Fax: 7076458166 Details DTSC HWTS: </div> <div> Mailing City: VALLEJO Mailing State: CA Mailing Zip: 94591 Region Code: 2 Owner Name: MCDONALD LOZADA INC Owner Addr 1: 9255 HALLMARK PL Owner Addr 2: Owner City: VALLEJO Owner State: CA Owner Zip: 94591 Owner Phone: 7077319119 </div> </div> <div> The Department of Toxic Substances Control (DTSC) makes available a Waste Code Matrix showing each Waste Code, its description, and annual amounts in its Hazardous Waste Tracking System: https://hwts.dtsc.ca.gov/search https://hwts.dtsc.ca.gov/facility/CAL000397704 </div>						
DTSC Handler Profile url:						
4	20 of 82	NE	0.01 / 76.14	6.49 / 2	1X HEANEY, JAMES AND PHYLLIS 3241 KERNER BLVD. SAN RAFAEL CA 949010000	HAZNET
<div> <div> SIC Code: NAICS Code: EPA ID: CAC000241529 Create Date: 1/18/1990 Fac Act Ind: No Inact Date: 10/25/2000 County Code: 21 County Name: Marin Mail Name: Mailing Addr 1: -- Mailing Addr 2: Owner Fax: Details DTSC HWTS: </div> <div> Mailing City: KENTFIELD Mailing State: CA Mailing Zip: 949040000 Region Code: 2 Owner Name: JAMES AND PHYLLIS HEANEY Owner Addr 1: -- Owner Addr 2: Owner City: -- Owner State: 99 Owner Zip: -- Owner Phone: 0000000000 </div> </div> <div> The Department of Toxic Substances Control (DTSC) makes available a Waste Code Matrix showing each Waste Code, its description, and annual amounts in its Hazardous Waste Tracking System: https://hwts.dtsc.ca.gov/search https://hwts.dtsc.ca.gov/facility/CAC000241529 </div>						
DTSC Handler Profile url:						
4	21 of 82	NE	0.01 / 76.14	6.49 / 2	AFFORDABLE AUTO BODY 3241 KERNER STE A SAN RAFAEL CA 949014863	HAZNET
<div> <div> SIC Code: 7532 NAICS Code: 811121 </div> <div> Mailing City: MILL VALLEY Mailing State: CA </div> </div>						

Map Key	Number of Records	Direction	Distance (mi/ft)	Elev/Diff (ft)	Site	DB
EPA ID: CAL000233902 Create Date: 8/29/2001 Fac Act Ind: No Inact Date: 6/30/2003 County Code: 21 County Name: Marin Mail Name: QUCR Mailing Addr 1: 6 KNOLL LN Mailing Addr 2: Owner Fax: Details DTSC HWTS: The Department of Toxic Substances Control (DTSC) makes available a Waste Code Matrix showing each Waste Code, its description, and annual amounts in its Hazardous Waste Tracking System: https://hwts.dtsc.ca.gov/search DTSC Handler Profile url: https://hwts.dtsc.ca.gov/facility/CAL000233902						
Mailing Zip: 949410000 Region Code: 2 Owner Name: RICHARD SANTORO Owner Addr 1: 3241 KERNER BLVD Owner Addr 2: Owner City: SAN RAFAEL Owner State: CA Owner Zip: 949010000 Owner Phone: 4153899405						

4	22 of 82	NE	0.01 / 76.14	6.49 / 2	AFFORDABLE AUTOBODY 3241 KERNER BLVD STE A SAN RAFAEL CA 949014863	HAZNET
SIC Code: 7532 NAICS Code: 811121 EPA ID: CAL000376011 Create Date: 7/5/2012 10:46:28 AM Fac Act Ind: No Inact Date: 6/30/2013 County Code: 21 County Name: Marin Mail Name: Mailing Addr 1: 3241 KERNER BLVD STE A Mailing Addr 2: Owner Fax: 4154598713 Details DTSC HWTS: The Department of Toxic Substances Control (DTSC) makes available a Waste Code Matrix showing each Waste Code, its description, and annual amounts in its Hazardous Waste Tracking System: https://hwts.dtsc.ca.gov/search DTSC Handler Profile url: https://hwts.dtsc.ca.gov/facility/CAL000376011						
Mailing City: SAN RAFAEL Mailing State: CA Mailing Zip: 949014863 Region Code: 2 Owner Name: TANH PHETPHADOUNG Owner Addr 1: 3241 KERNER BLVD STE A Owner Addr 2: Owner City: SAN RAFAEL Owner State: CA Owner Zip: 949014863 Owner Phone: 4153006638						

4	23 of 82	NE	0.01 / 76.14	6.49 / 2	3241 KERNER BLVD #18 SAN RAFAEL CA 949010000	HIST MANIFEST
Gen EPA ID: CAL000058113 Create Date: 03/10/1992 0:00 Inact Date: Facility Mail Street: 3241 KERNER BLVD #18 Facility Mail City: SAN RAFAEL Facility Mail State: CA Facility Mail Zip: 949010000 Contact Phone(s): 4154596651 File Year(s): 1992 Contact Name(s): STEPHEN RIGHETTI						
Tanner Information						
State Waste Code: 343 Year: 1992 Tons: 0.31 Method Code: R01 State Waste Code Desc: Unspecified organic liquid mixture Method Description:						
Generator County: Marin Tsd Epa ID: CAD009452657 Tsd County: Santa Clara						

4	24 of 82	NE	0.01 / 76.14	6.49 / 2	3241 KERNER BLVD.#B3 SAN RAFAEL CA 949010000	HIST MANIFEST
-------------------	----------	----	--------------	----------	---	------------------

Map Key	Number of Records	Direction	Distance (mi/ft)	Elev/Diff (ft)	Site	DB
<div>Gen EPA ID: CAX000146571</div> <div>Create Date: 02/06/1985 0:00</div> <div>Inact Date: 4/30/1986 0:00:00</div> <div>Facility Mail Street: 3241 KERNER BLVD.</div> <div>Facility Mail City: SAN RAFAEL</div> <div>Facility Mail State: CA</div> <div>Facility Mail Zip: 949010000</div> <div>Contact Phone(s): 4154597320</div> <div>File Year(s): 1985; 1986; 1987</div> <div>Contact Name(s): INACTIVE PER SURVEY 1/95 HN</div>						
<div>Tanner Information</div> <div>State Waste Code: 214</div> <div>Year: 1987</div> <div>Tons: 0.45</div> <div>Method Code: R01</div> <div>State Waste Code Desc: Unspecified solvent mixture</div> <div>Method Description:</div> <div>Generator County: Marin</div> <div>Tsd Epa ID: CAD009452657</div> <div>Tsd County: San Mateo</div>						
<div>Tanner Information</div> <div>State Waste Code: 214</div> <div>Year: 1986</div> <div>Tons: 0.87</div> <div>Method Code: R01</div> <div>State Waste Code Desc: Unspecified solvent mixture</div> <div>Method Description:</div> <div>Generator County: Marin</div> <div>Tsd Epa ID: CAD009452657</div> <div>Tsd County: San Mateo</div>						
<div>Tanner Information</div> <div>State Waste Code: 214</div> <div>Year: 1987</div> <div>Tons: 0.66</div> <div>Method Code: 1</div> <div>State Waste Code Desc: Unspecified solvent mixture</div> <div>Method Description:</div> <div>Generator County: Marin</div> <div>Tsd Epa ID: CAD009452657</div> <div>Tsd County: San Mateo</div>						
<div>Tanner Information</div> <div>State Waste Code: 214</div> <div>Year: 1985</div> <div>Tons: 0.87</div> <div>Method Code: R01</div> <div>State Waste Code Desc: Unspecified solvent mixture</div> <div>Method Description:</div> <div>Generator County: Marin</div> <div>Tsd Epa ID: CAD009452657</div> <div>Tsd County: San Mateo</div>						
4	25 of 82	NE	0.01 / 76.14	6.49 / 2	3241 KERNER BLVD. SAN RAFAEL CA 949010000	HIST MANIFEST
<div>Gen EPA ID: CAC000241529</div> <div>Create Date: 1/18/1990 0:00:00</div> <div>Inact Date: 10/25/2000 0:00:00</div> <div>Facility Mail Street: --</div> <div>Facility Mail City: KENTFIELD</div> <div>Facility Mail State: CA</div> <div>Facility Mail Zip: 949040000</div> <div>Contact Phone(s): 4154615933</div> <div>File Year(s): 1990</div> <div>Contact Name(s): JAMES HEANEY, OWNER</div>						

Map Key	Number of Records	Direction	Distance (mi/ft)	Elev/Diff (ft)	Site	DB
---------	-------------------	-----------	------------------	----------------	------	----

Tanner Information

State Waste Code:	512	Generator County:	Marin
Year:	1990	Tsd Epa ID:	CAT080014079
Tons:	0.05	Tsd County:	
Method Code:	H01		
State Waste Code Desc:	Other empty containers 30 gallons or more		
Method Description:			

Tanner Information

State Waste Code:	181	Generator County:	Marin
Year:	1990	Tsd Epa ID:	CAT080014079
Tons:	0.3	Tsd County:	
Method Code:	H01		
State Waste Code Desc:	Other inorganic solid waste		
Method Description:			

4	26 of 82	NE	0.01 / 76.14	6.49 / 2	3241 KERNER BLVD SAN RAFAEL CA 949010000	HIST MANIFEST
----------	-----------------	-----------	---------------------	-----------------	---	--------------------------

Gen EPA ID: CAD981170533
Create Date: 6/17/1988 0:00:00
Inact Date:
Facility Mail Street: 3241 KERNER BLVD BLDG B
Facility Mail City: SAN RAFAEL
Facility Mail State: CA
Facility Mail Zip: 949014863
Contact Phone(s): 4154597320
File Year(s): 1986; 1987; 1988; 1990; 1991; 1992
Contact Name(s): FRANK JANDURA

Tanner Information

State Waste Code:	212	Generator County:	Marin
Year:	1991	Tsd Epa ID:	CAD008302903
Tons:	0.62	Tsd County:	Los Angeles
Method Code:	R01		
State Waste Code Desc:	Oxygenated solvents (acetone, butanol, ethyl acetate, etc.)		
Method Description:			

Tanner Information

State Waste Code:	214	Generator County:	Marin
Year:	1986	Tsd Epa ID:	CAD009452657
Tons:	0.79	Tsd County:	San Mateo
Method Code:	R01		
State Waste Code Desc:	Unspecified solvent mixture		
Method Description:			

Tanner Information

State Waste Code:	214	Generator County:	Marin
Year:	1987	Tsd Epa ID:	CAD009452657
Tons:	0.6	Tsd County:	San Mateo
Method Code:	R01		
State Waste Code Desc:	Unspecified solvent mixture		
Method Description:			

Tanner Information

Map Key	Number of Records	Direction	Distance (mi/ft)	Elev/Diff (ft)	Site	DB
<hr/>						
State Waste Code:	512				Generator County:	Marin
Year:	1991				Tsd Epa ID:	CAT000646117
Tons:	0.01				Tsd County:	Kings
Method Code:						
State Waste Code Desc:		Other empty containers 30 gallons or more				
Method Description:						
 <u>Tanner Information</u>						
State Waste Code:	214				Generator County:	Marin
Year:	1990				Tsd Epa ID:	CAD008302903
Tons:	1.02				Tsd County:	Los Angeles
Method Code:	R01					
State Waste Code Desc:		Unspecified solvent mixture				
Method Description:						
 <u>Tanner Information</u>						
State Waste Code:	214				Generator County:	Marin
Year:	1988				Tsd Epa ID:	CAD009452657
Tons:	0.56				Tsd County:	San Mateo
Method Code:	R01					
State Waste Code Desc:		Unspecified solvent mixture				
Method Description:						
 <u>Tanner Information</u>						
State Waste Code:	212				Generator County:	Marin
Year:	1991				Tsd Epa ID:	CAT000613893
Tons:	0.06				Tsd County:	Los Angeles
Method Code:	H01					
State Waste Code Desc:		Oxygenated solvents (acetone, butanol, ethyl acetate, etc.)				
Method Description:						
 <u>Tanner Information</u>						
State Waste Code:	212				Generator County:	Marin
Year:	1992				Tsd Epa ID:	CAD008302903
Tons:	1.37				Tsd County:	Los Angeles
Method Code:	R01					
State Waste Code Desc:		Oxygenated solvents (acetone, butanol, ethyl acetate, etc.)				
Method Description:						
 <u>Tanner Information</u>						
State Waste Code:	212				Generator County:	Marin
Year:	1992				Tsd Epa ID:	CAT000613893
Tons:	0.17				Tsd County:	Los Angeles
Method Code:	H01					
State Waste Code Desc:		Oxygenated solvents (acetone, butanol, ethyl acetate, etc.)				
Method Description:						
 <u>Tanner Information</u>						
State Waste Code:	741				Generator County:	Marin
Year:	1992				Tsd Epa ID:	CAT000613893
Tons:	0.02				Tsd County:	Los Angeles
Method Code:	H01					
State Waste Code Desc:		Liquids with halogenated organic compounds >= 1,000 Mg./L				
Method Description:						

Map Key	Number of Records	Direction	Distance (mi/ft)	Elev/Diff (ft)	Site	DB
4	27 of 82	NE	0.01 / 76.14	6.49 / 2	AUTO HAUS SCHUHMANN 3241 KERNER BOULEVARD ST 19 SAN RAFAEL CA 94901	FINDS/FRS
Registry ID:		110065302791				
FIPS Code:		06041				
HUC Code:		18050002				
Site Type Name:		STATIONARY				
Location Description:						
Supplemental Location:						
Create Date:		10-OCT-15				
Update Date:						
Interest Types:		OTHER HAZARDOUS WASTE ACTIVITIES, STATE MASTER				
SIC Codes:		7538				
SIC Code Descriptions:		GENERAL AUTOMOTIVE REPAIR SHOPS				
NAICS Codes:		811111				
NAICS Code Descriptions:		GENERAL AUTOMOTIVE REPAIR.				
Conveyor:		FRS-GEOCODE				
Federal Facility Code:						
Federal Agency Name:						
Tribal Land Code:						
Tribal Land Name:						
Congressional Dist No:		06				
Census Block Code:		060411122022005				
EPA Region Code:		09				
County Name:		MARIN				
US/Mexico Border Ind:						
Latitude:		37.96041				
Longitude:		-122.50238				
Reference Point:		CENTER OF A FACILITY OR STATION				
Coord Collection Method:		ADDRESS MATCHING-HOUSE NUMBER				
Accuracy Value:		30				
Datum:		NAD83				
Source:						
Facility Detail Rprt URL:		https://ofmpub.epa.gov/frs_public2/fii_query_detail.disp_program_facility?p_registry_id=110065302791				
Data Source:		Facility Registry Service - Single File				
Program Acronyms:						

CA-ENVIROVIEW:9751, RCRAINFO:CAL000058916

4	28 of 82	NE	0.01 / 76.14	6.49 / 2	MARTINEZ AUTO SERVICE 3241 KERNER BLVD STE 20 SAN RAFAEL CA 94901	FINDS/FRS
Registry ID:		110065832889				
FIPS Code:						
HUC Code:		18050002				
Site Type Name:		STATIONARY				
Location Description:						
Supplemental Location:						
Create Date:		13-OCT-15				
Update Date:						
Interest Types:		STATE MASTER				
SIC Codes:		7538				
SIC Code Descriptions:		GENERAL AUTOMOTIVE REPAIR SHOPS				
NAICS Codes:						
NAICS Code Descriptions:						
Conveyor:		FRS-GEOCODE				
Federal Facility Code:						
Federal Agency Name:						
Tribal Land Code:						
Tribal Land Name:						
Congressional Dist No:		06				
Census Block Code:		060411122022005				
EPA Region Code:		09				
County Name:		MARIN				

Map Key	Number of Records	Direction	Distance (mi/ft)	Elev/Diff (ft)	Site	DB
US/Mexico Border Ind: Latitude: 37.96041 Longitude: -122.50238 Reference Point: CENTER OF A FACILITY OR STATION Coord Collection Method: ADDRESS MATCHING-HOUSE NUMBER Accuracy Value: 30 Datum: NAD83 Source: Facility Detail Rprt URL: https://ofmpub.epa.gov/frs_public2/fii_query_detail.disp_program_facility?p_registry_id=110065832889 Data Source: Facility Registry Service - Single File Program Acronyms: CA-ENVIROVIEW:133211						
4	29 of 82	NE	0.01 / 76.14	6.49 / 2	KERNER AUTOMOTIVE CENTER 3241 KERNER BLVD SAN RAFAEL CA 94901	FINDS/FRS
Registry ID: 110066311306 FIPS Code: HUC Code: 18050002 Site Type Name: STATIONARY Location Description: Supplemental Location: Create Date: 14-OCT-15 Update Date: Interest Types: STATE MASTER SIC Codes: SIC Code Descriptions: NAICS Codes: NAICS Code Descriptions: Conveyor: FRS-GEOCODE Federal Facility Code: Federal Agency Name: Tribal Land Code: Tribal Land Name: Congressional Dist No: 06 Census Block Code: 060411122022005 EPA Region Code: 09 County Name: MARIN US/Mexico Border Ind: Latitude: 37.96041 Longitude: -122.50238 Reference Point: CENTER OF A FACILITY OR STATION Coord Collection Method: ADDRESS MATCHING-HOUSE NUMBER Accuracy Value: 30 Datum: NAD83 Source: Facility Detail Rprt URL: https://ofmpub.epa.gov/frs_public2/fii_query_detail.disp_program_facility?p_registry_id=110066311306 Data Source: Facility Registry Service - Single File Program Acronyms: CA-ENVIROVIEW:229497						
4	30 of 82	NE	0.01 / 76.14	6.49 / 2	NEUHAUS SERVICENA INC. 3241 KERNER BOULEVARD SAN RAFAEL CA 94901	FINDS/FRS
Registry ID: 110066132884 FIPS Code: HUC Code: 18050002 Site Type Name: STATIONARY Location Description: Supplemental Location:						

Map Key	Number of Records	Direction	Distance (mi/ft)	Elev/Diff (ft)	Site	DB
Create Date: 14-OCT-15 Update Date: Interest Types: STATE MASTER SIC Codes: SIC Code Descriptions: NAICS Codes: NAICS Code Descriptions: Conveyor: FRS-GEOCODE Federal Facility Code: Federal Agency Name: Tribal Land Code: Tribal Land Name: Congressional Dist No: 06 Census Block Code: 060411122022005 EPA Region Code: 09 County Name: MARIN US/Mexico Border Ind: Latitude: 37.96041 Longitude: -122.50238 Reference Point: CENTER OF A FACILITY OR STATION Coord Collection Method: ADDRESS MATCHING-HOUSE NUMBER Accuracy Value: 30 Datum: NAD83 Source: Facility Detail Rprt URL: https://ofmpub.epa.gov/frs_public2/fii_query_detail.disp_program_facility?p_registry_id=110066132884 Data Source: Facility Registry Service - Single File Program Acronyms: CA-ENVIROVIEW:51532						
4	31 of 82	NE	0.01 / 76.14	6.49 / 2	RIGHETTI AUTOMOTIVE 3241 KERNER BOULEVARD SAN RAFAEL CA 94901	FINDS/FRS
Registry ID: 110065744350 FIPS Code: 06041 HUC Code: 18050002 Site Type Name: STATIONARY Location Description: Supplemental Location: Create Date: 13-OCT-15 Update Date: Interest Types: OTHER HAZARDOUS WASTE ACTIVITIES, STATE MASTER SIC Codes: 7538 SIC Code Descriptions: GENERAL AUTOMOTIVE REPAIR SHOPS NAICS Codes: 811111 NAICS Code Descriptions: GENERAL AUTOMOTIVE REPAIR. Conveyor: FRS-GEOCODE Federal Facility Code: Federal Agency Name: Tribal Land Code: Tribal Land Name: Congressional Dist No: 06 Census Block Code: 060411122022005 EPA Region Code: 09 County Name: MARIN US/Mexico Border Ind: Latitude: 37.96041 Longitude: -122.50238 Reference Point: CENTER OF A FACILITY OR STATION Coord Collection Method: ADDRESS MATCHING-HOUSE NUMBER Accuracy Value: 30 Datum: NAD83 Source: Facility Detail Rprt URL: https://ofmpub.epa.gov/frs_public2/fii_query_detail.disp_program_facility?p_registry_id=110065744350 Data Source: Facility Registry Service - Single File						

Map Key	Number of Records	Direction	Distance (mi/ft)	Elev/Diff (ft)	Site	DB
---------	----------------------	-----------	---------------------	-------------------	------	----

Program Acronyms:

CA-ENVIROVIEW:61654, RCRAINFO:CAL000058113

4	32 of 82	NE	0.01 / 76.14	6.49 / 2	AAMCO OF SAN RAFAEL 3241 KERNER BOULEVARD SAN RAFAEL CA 94901	FINDS/FRS
-------------------	----------	----	-----------------	-------------	---	-----------

Registry ID: 110065849586
FIPS Code: 06041
HUC Code: 18050002
Site Type Name: STATIONARY
Location Description:
Supplemental Location:
Create Date: 13-OCT-15
Update Date:
Interest Types: STATE MASTER, UNSPECIFIED UNIVERSE
SIC Codes: 7538
SIC Code Descriptions: GENERAL AUTOMOTIVE REPAIR SHOPS
NAICS Codes: 811111
NAICS Code Descriptions: GENERAL AUTOMOTIVE REPAIR.
Conveyor: FRS-GEocode
Federal Facility Code:
Federal Agency Name:
Tribal Land Code:
Tribal Land Name:
Congressional Dist No: 06
Census Block Code: 060411122022005
EPA Region Code: 09
County Name: MARIN
US/Mexico Border Ind:
Latitude: 37.96041
Longitude: -122.50238
Reference Point: CENTER OF A FACILITY OR STATION
Coord Collection Method: ADDRESS MATCHING-HOUSE NUMBER
Accuracy Value: 30
Datum: NAD83
Source:
Facility Detail Rprt URL: https://ofmpub.epa.gov/frs_public2/fii_query_detail.disp_program_facility?p_registry_id=110065849586
Data Source: Facility Registry Service - Single File
Program Acronyms:

CA-ENVIROVIEW:2482, RCRAINFO:CAL000397704

4	33 of 82	NE	0.01 / 76.14	6.49 / 2	C.R.O. IMPORT AUTO SERVICE 3241 KERNER BOULEVARD SAN RAFAEL CA 94901	FINDS/FRS
-------------------	----------	----	-----------------	-------------	--	-----------

Registry ID: 110066161487
FIPS Code:
HUC Code: 18050002
Site Type Name: STATIONARY
Location Description:
Supplemental Location:
Create Date: 14-OCT-15
Update Date:
Interest Types: STATE MASTER
SIC Codes: 7538
SIC Code Descriptions: GENERAL AUTOMOTIVE REPAIR SHOPS
NAICS Codes: 811111
NAICS Code Descriptions: GENERAL AUTOMOTIVE REPAIR.
Conveyor: FRS-GEocode
Federal Facility Code:
Federal Agency Name:

Map Key	Number of Records	Direction	Distance (mi/ft)	Elev/Diff (ft)	Site	DB
---------	-------------------	-----------	------------------	----------------	------	----

Tribal Land Code:

Tribal Land Name:

Congressional Dist No:

Census Block Code:

EPA Region Code:

County Name:

US/Mexico Border Ind:

Latitude:

Longitude:

Reference Point:

Coord Collection Method:

Accuracy Value:

Datum:

Source:

Facility Detail Rprt URL:

Data Source:

Program Acronyms:

06

060411122022005

09

MARIN

37.96041

-122.50238

CENTER OF A FACILITY OR STATION

ADDRESS MATCHING-HOUSE NUMBER

30

NAD83

https://ofmpub.epa.gov/frs_public2/fii_query_detail.disp_program_facility?p_registry_id=110066161487

Facility Registry Service - Single File

CA-ENVIROVIEW:100999

4

34 of 82

NE

0.01 / 76.14

6.49 / 2

C.R.O. Import Auto Service
3241 KERNER BOULEVARD
SAN RAFAEL CA 94901

DELISTED HAZ

Siteid:

Latitude:

Longitude:

Original Source:

Record Date:

100999

37.960052

-122.502120

CHAZ

04-JAN-2018

4

35 of 82

NE

0.01 / 76.14

6.49 / 2

Autohaus Schuhmann
3241 KERNER BOULEVARD ST 19
SAN RAFAEL CA 94901

CERS HAZ

Site ID:

Latitude:

Longitude:

9751

37.960400

-122.502380

Regulated Programs

EI ID:

10479421

EI Description:

Hazardous Waste Generator

Violations

Violation Date:

Violation Program:

02/15/2024

HW

Violation Source:

Violation Division:

CERS

Marin County Dept of Public Works, Waste Mgmt, CUP

Citation:

22 CCR 12 66262.12 - California Code of Regulations, Title 22, Chapter 12, Section(s) 66262.12

Violation Notes:

Returned to compliance on 02/15/2024. Cal EPA ID number is inactive. Corrected onsite: Mario Schuhmann, owner, filled out form #1358 and emailed it to DTSC during the inspection. The generator has not obtained an Identification Number to manage hazardous waste. A hazardous waste generator shall not treat, store, dispose of, transport or offer for transportation, hazardous waste without obtaining an Identification Number. Cal EPA ID number is inactive. Corrected onsite: Mario Schuhmann, owner, filled out form #1358 and emailed it to DTSC during the inspection.

Violation Description:

Failure to obtain an Identification Number prior to treating, storing, disposing of, transporting or offering for transportation any hazardous waste.

Violations

Map Key	Number of Records	Direction	Distance (mi/ft)	Elev/Diff (ft)	Site	DB
---------	-------------------	-----------	------------------	----------------	------	----

Violation Date:	05/02/2016	Violation Source:	CERS
Violation Program:	HW	Violation Division:	Marin County Dept of Public Works, Waste Mgmt, CUP
Citation:	40 CFR 1 262.34(d)(5)(ii) - U.S. Code of Federal Regulations, Title 40, Chapter 1, Section(s) 262.34(d)(5)(ii)		
Violation Notes:			

Returned to compliance on 05/02/2016. Emergency phone numbers were posted during the inspection. No action required at this time.

Violation Description:

Failure to post, next to the telephone, Emergency Information (SQG) containing the location of emergency equipment, contact names and numbers.

Violations

Violation Date:	02/15/2024	Violation Source:	CERS
Violation Program:	HW	Violation Division:	Marin County Dept of Public Works, Waste Mgmt, CUP
Citation:	HSC 6.11 25404(e)(4) - California Health and Safety Code, Chapter 6.11, Section(s) 25404(e)(4)		
Violation Notes:			

Returned to compliance on 02/15/2024. CERS overdue. Corrected on-site during the inspection by Mario Schuhmann, owner. Owner/Operator failed to report program data electronically into CERS, or reported information incorrectly. CERS overdue. Corrected on-site during the inspection by Mario Schuhmann, owner.

Violation Description:

Failure to report, and report accurately, program data (such as hazardous waste generation activities) electronically.

Violations

Violation Date:	01/28/2019	Violation Source:	CERS
Violation Program:	HW	Violation Division:	Marin County Dept of Public Works, Waste Mgmt, CUP
Citation:	22 CCR 12 66262.12 - California Code of Regulations, Title 22, Chapter 12, Section(s) 66262.12		
Violation Notes:			

Returned to compliance on 02/08/2019. The generator has not obtained an active EPA ID number to manage hazardous waste. A hazardous waste generator shall not treat, store, dispose of, transport or offer for transportation, hazardous waste without an active EPA ID number. Submit documentation to the CUPA demonstrating that you have obtained an EPA ID number.

Violation Description:

Failure to obtain an Identification Number prior to treating, storing, disposing of, transporting or offering for transportation any hazardous waste.

Evaluations

Eval Date:	05/02/2016
Violations Found:	Yes
Eval General Type:	Compliance Evaluation Inspection
Eval Type:	Routine done by local agency
Eval Division:	Marin County Dept of Public Works, Waste Mgmt, CUP
Eval Program:	HW
Eval Source:	CERS
Eval Notes:	

Eval Date:	02/15/2024
Violations Found:	Yes
Eval General Type:	Compliance Evaluation Inspection
Eval Type:	Routine done by local agency
Eval Division:	Marin County Dept of Public Works, Waste Mgmt, CUP
Eval Program:	HW
Eval Source:	CERS
Eval Notes:	

Map Key	Number of Records	Direction	Distance (mi/ft)	Elev/Diff (ft)	Site	DB
---------	-------------------	-----------	------------------	----------------	------	----

CERS overdue. Corrected onsite during the inspection by Mario Schuhmann, owner. Cal EPA ID number is inactive. Corrected onsite: Mario Schuhmann, owner, filled out form #1358 and emailed it to DTSC during the inspection.; Note: data in [EVAL Notes] field for some records is truncated from the source.

Eval Date: 01/28/2019
Violations Found: Yes
Eval General Type: Compliance Evaluation Inspection
Eval Type: Routine done by local agency
Eval Division: Marin County Dept of Public Works, Waste Mgmt, CUP
Eval Program: HW
Eval Source: CERS
Eval Notes:

Affiliations

Affil Type Desc: Facility Mailing Address
Entity Name: Mailing Address
Entity Title:
Address: 3241 Kerner blvd St 19
City: San Rafael
State: CA
Country:
Zip Code: 94901
Phone:

Affil Type Desc: Operator
Entity Name: Mario Schuhmann
Entity Title:
Address:
City:
State:
Country:
Zip Code:
Phone: (415) 459-1089

Affil Type Desc: Environmental Contact
Entity Name: Mario Schuhmann
Entity Title:
Address: 3241 Kerner Boulevard St 19
City: San Rafael
State: CA
Country:
Zip Code: 94901
Phone:

Affil Type Desc: Document Preparer
Entity Name: mario schuhmann
Entity Title:
Address:
City:
State:
Country:
Zip Code:
Phone:

Affil Type Desc: Legal Owner
Entity Name: Mario Schuhmann
Entity Title:
Address: 232 Donahue str
City: Sausalito
State: CA
Country: United States
Zip Code: 94964
Phone: (415) 713-9317

Map Key	Number of Records	Direction	Distance (mi/ft)	Elev/Diff (ft)	Site	DB
<hr/>						
Affil Type Desc:		Property Owner				
Entity Name:		mario schuhmann				
Entity Title:						
Address:		3241 Kerner Boulevard St 19				
City:		San Rafael				
State:		CA				
Country:		United States				
Zip Code:		94901				
Phone:		(415) 459-1089				
Affil Type Desc:		CUPA District				
Entity Name:		Marin County CUPA				
Entity Title:						
Address:		1600 Los GamosSuite 210				
City:		San Rafael				
State:		CA				
Country:						
Zip Code:		94903				
Phone:		(415) 473-6647				
Affil Type Desc:		Identification Signer				
Entity Name:		mario schuhmann				
Entity Title:		Owner				
Address:						
City:						
State:						
Country:						
Zip Code:						
Phone:						
Affil Type Desc:		Parent Corporation				
Entity Name:		Autohaus Schuhmann				
Entity Title:						
Address:						
City:						
State:						
Country:						
Zip Code:						
Phone:						
<hr/>						

4	36 of 82	NE	0.01 / 76.14	6.49 / 2	Crebassa's Auto Body, Inc. 3241 KERNER BLVD STE B SAN RAFAEL CA 94901	CERS HAZ
-------------------	----------	----	--------------	----------	---	----------

Site ID: 22386
Latitude: 37.960500
Longitude: -122.502600

Regulated Programs

EI ID:	10476706	EI Description:	Hazardous Waste Generator
---------------	----------	------------------------	---------------------------

Violations

Violation Date:	01/11/2019	Violation Source:	CERS
Violation Program:	HW	Violation Division:	Marin County Dept of Public Works, Waste Mgmt, CUP

Citation: HSC 6.5 25123.3(h)(1) - California Health and Safety Code, Chapter 6.5, Section(s) 25123.3(h)(1)
Violation Notes:

Returned to compliance on 01/25/2019. Owner is a conditionally exempt small quantity generator and failed to dispose of hazardous waste within 180 days. The labels and manifests show last disposal was in December 2017. Dispose of hazardous waste that have been stored over the applicable time limit and provide documentation that the violation has been corrected.

Violation Description:

Map Key	Number of Records	Direction	Distance (mi/ft)	Elev/Diff (ft)	Site	DB
---------	----------------------	-----------	---------------------	-------------------	------	----

Failure to send hazardous waste offsite for treatment, storage, or disposal within 180 days (or 270 days if waste is transported over 200 miles) for a generator who generates less than 1000 kilogram per month if all of the following conditions are met:

- (1) The quantity of hazardous waste accumulated onsite never exceeds 6,000 kilograms.
- (2) The generator complies with the requirements of 40 Code of Federal Regulations section 262.34(d), (e) and (f).
- (3) The generator does not hold acutely hazardous waste or extremely hazardous waste in an amount greater than one kilogram for more than 90 days.

Evaluations

Eval Date: 01/11/2019
Violations Found: Yes
Eval General Type: Compliance Evaluation Inspection
Eval Type: Routine done by local agency
Eval Division: Marin County Dept of Public Works, Waste Mgmt, CUP
Eval Program: HW
Eval Source: CERS
Eval Notes:

If you have any questions or concerns, please contact me at (415) 473-5051 or at ccoleman@marincounty.org.; Note: data in [EVAL Notes] field for some records is truncated from the source.

Eval Date: 02/22/2024
Violations Found: No
Eval General Type: Compliance Evaluation Inspection
Eval Type: Routine done by local agency
Eval Division: Marin County Dept of Public Works, Waste Mgmt, CUP
Eval Program: HW
Eval Source: CERS
Eval Notes:

Eval Date: 08/10/2015
Violations Found: No
Eval General Type: Compliance Evaluation Inspection
Eval Type: Routine done by local agency
Eval Division: Marin County Dept of Public Works, Waste Mgmt, CUP
Eval Program: HW
Eval Source: CERS
Eval Notes:

Affiliations

Affil Type Desc: CUPA District
Entity Name: Marin County CUPA
Entity Title:
Address: 1600 Los Gamos Suite 210
City: San Rafael
State: CA
Country:
Zip Code: 94903
Phone: (415) 473-6647

Affil Type Desc: Facility Mailing Address
Entity Name: Mailing Address
Entity Title:
Address: 3241 Kerner Blvd, STE B
City: San Rafael
State: CA
Country:
Zip Code: 94901
Phone:

Affil Type Desc: Document Preparer
Entity Name: Stan Crebassa

Map Key	Number of Records	Direction	Distance (mi/ft)	Elev/Diff (ft)	Site	DB
<hr/>						
Entity Title:						
Address:						
City:						
State:						
Country:						
Zip Code:						
Phone:						
Affil Type Desc:		Operator				
Entity Name:		Stan Crebassa				
Entity Title:						
Address:						
City:						
State:						
Country:						
Zip Code:						
Phone:		(415) 459-7320				
Affil Type Desc:		Legal Owner				
Entity Name:		Crebassas Auto Body, Inc.				
Entity Title:						
Address:		3241 Kerner Blvd, STE B				
City:		San Rafael				
State:		CA				
Country:		United States				
Zip Code:		94901				
Phone:		(415) 459-7320				
Affil Type Desc:		Property Owner				
Entity Name:		MC Heath LLC C/O Kimber Management LLC				
Entity Title:						
Address:		10 Liberty Ship Way, Suite 150				
City:		Sausalito				
State:		CA				
Country:		United States				
Zip Code:		94965				
Phone:		(415) 331-6466				
Affil Type Desc:		Environmental Contact				
Entity Name:		Stan Crebassa				
Entity Title:						
Address:		3241 Kerner Blvd, STE B				
City:		San Rafael				
State:		CA				
Country:						
Zip Code:		94901				
Phone:						
Affil Type Desc:		Parent Corporation				
Entity Name:		Crebassa's Auto Body, Inc.				
Entity Title:						
Address:						
City:						
State:						
Country:						
Zip Code:						
Phone:						
Affil Type Desc:		Identification Signer				
Entity Name:		Stan Crebassa				
Entity Title:		Owner				
Address:						
City:						
State:						
Country:						
Zip Code:						
Phone:						
<hr/>						

Map Key	Number of Records	Direction	Distance (mi/ft)	Elev/Diff (ft)	Site	DB
4	37 of 82	NE	0.01 / 76.14	6.49 / 2	Righetti Automotive 3241 KERNER BOULEVARD SAN RAFAEL CA 94901	CERS HAZ

Site ID: 61654
Latitude: 37.960052
Longitude: -122.502120

Regulated Programs

EI ID: 10030954 **EI Description:** Hazardous Waste Generator

Violations

Violation Date: 05/02/2016 **Violation Source:** CERS
Violation Program: HW **Violation Division:** Marin County Dept of Public Works, Waste Mgmt, CUP
Citation: 40 CFR 1 262.34(d)(5)(iii) - U.S. Code of Federal Regulations, Title 40, Chapter 1, Section(s) 262.34(d)(5)(iii)
Violation Notes:

Returned to compliance on 05/02/2016. A training log was started during the inspection.

Violation Description:

Failure to ensure employees are familiar with the handling and compliance of hazardous waste regulations and emergency response.

Violations

Violation Date: 05/02/2016 **Violation Source:** CERS
Violation Program: HW **Violation Division:** Marin County Dept of Public Works, Waste Mgmt, CUP
Citation: 40 CFR 1 262.34(d)(5)(ii) - U.S. Code of Federal Regulations, Title 40, Chapter 1, Section(s) 262.34(d)(5)(ii)
Violation Notes:

Returned to compliance on 05/02/2016. Emergency phone numbers were posted during the inspection. No action required at this time.

Violation Description:

Failure to post, next to the telephone, Emergency Information (SQG) containing the location of emergency equipment, contact names and numbers.

Violations

Violation Date: 05/02/2016 **Violation Source:** CERS
Violation Program: HW **Violation Division:** Marin County Dept of Public Works, Waste Mgmt, CUP
Citation: 40 CFR 1 265.174 - U.S. Code of Federal Regulations, Title 40, Chapter 1, Section(s) 265.174
Violation Notes:

Returned to compliance on 05/02/2016. A weekly inspection checklist of hazardous waste storage areas was started during the inspection.

Violation Description:

Failure to inspect hazardous waste storage areas at least weekly.

Evaluations

Eval Date: 01/25/2019
Violations Found: No
Eval General Type: Compliance Evaluation Inspection
Eval Type: Routine done by local agency
Eval Division: Marin County Dept of Public Works, Waste Mgmt, CUP
Eval Program: HW

Map Key	Number of Records	Direction	Distance (mi/ft)	Elev/Diff (ft)	Site	DB
---------	-------------------	-----------	------------------	----------------	------	----

Eval Source:	CERS
Eval Notes:	

Eval Date:	05/02/2016
Violations Found:	Yes
Eval General Type:	Compliance Evaluation Inspection
Eval Type:	Routine done by local agency
Eval Division:	Marin County Dept of Public Works, Waste Mgmt, CUP
Eval Program:	HW
Eval Source:	CERS
Eval Notes:	

Eval Date:	05/02/2016
Violations Found:	No
Eval General Type:	Compliance Evaluation Inspection
Eval Type:	Routine done by local agency
Eval Division:	Marin County Dept of Public Works, Waste Mgmt, CUP
Eval Program:	HMRRP
Eval Source:	CERS
Eval Notes:	

Eval Date:	11/08/2023
Violations Found:	No
Eval General Type:	Compliance Evaluation Inspection
Eval Type:	Routine done by local agency
Eval Division:	Marin County Dept of Public Works, Waste Mgmt, CUP
Eval Program:	HW
Eval Source:	CERS
Eval Notes:	

On-site for a routine hazardous waste inspection. Consent to enter and conduct inspection activities was provided by Stephen A. Righetti, Owner. Facility is a small quantity generator. Generator's ID number is active. Walked the facility, including the dumpster area. Hazardous waste containers were observed closed, properly labeled, and no signs of unauthorized releases. Employees were reported to be trained and emergency contact phone numbers are posted. Hazardous waste receipts and manifests were available on site for review. Please contact Michael Faryna with any questions or concerns at mfaryna@marincounty.org or +1-415-473-2027.; Note: data in [EVAL Notes] field for some records is truncated from the source.

Affiliations

Affil Type Desc:	Document Preparer
Entity Name:	Stephen A. Righetti
Entity Title:	
Address:	
City:	
State:	
Country:	
Zip Code:	
Phone:	

Affil Type Desc:	Parent Corporation
Entity Name:	Righetti Automotive
Entity Title:	
Address:	
City:	
State:	
Country:	
Zip Code:	
Phone:	

Affil Type Desc:	Operator
Entity Name:	Stephen A. Righetti
Entity Title:	
Address:	
City:	
State:	
Country:	

Map Key	Number of Records	Direction	Distance (mi/ft)	Elev/Diff (ft)	Site	DB
<hr/>						
Zip Code:						
Phone:		(415) 459-6651				
Affil Type Desc:		Legal Owner				
Entity Name:		Stephen A. Righetti				
Entity Title:						
Address:		3241 Kerner Boulevard, - 18				
City:		San Rafael				
State:		CA				
Country:		United States				
Zip Code:		94901				
Phone:		(415) 459-6651				
Affil Type Desc:		Property Owner				
Entity Name:		McHeath LLC				
Entity Title:						
Address:		911 Irwin Street				
City:		San Rafael				
State:		CA				
Country:		United States				
Zip Code:		94901				
Phone:		(415) 457-1821				
Affil Type Desc:		CUPA District				
Entity Name:		Marin County CUPA				
Entity Title:						
Address:		1600 Los Gamos Suite 210				
City:		San Rafael				
State:		CA				
Country:						
Zip Code:		94903				
Phone:		(415) 473-6647				
Affil Type Desc:		Facility Mailing Address				
Entity Name:		Mailing Address				
Entity Title:						
Address:		3241 Kerner Boulevard, # 18				
City:		San Rafael				
State:		CA				
Country:						
Zip Code:		94901				
Phone:						
Affil Type Desc:		Environmental Contact				
Entity Name:		Stephen A. Righetti				
Entity Title:						
Address:		3241 Kerner Boulevard, - 18				
City:		San Rafael				
State:		CA				
Country:						
Zip Code:		94901				
Phone:						
Affil Type Desc:		Identification Signer				
Entity Name:		Stephen A. Righetti				
Entity Title:		Owner				
Address:						
City:						
State:						
Country:						
Zip Code:						
Phone:						
<hr/>						
4	38 of 82	NE	0.01 / 76.14	6.49 / 2	AYALA AUTO PAINTING 3241 KERNER BOULEVARD SAN RAFAEL CA 94901	EMISSIONS

Map Key	Number of Records	Direction	Distance (mi/ft)	Elev/Diff (ft)	Site	DB
<u>1993 Criteria Data</u>						
Facility ID:	6961			CERR Code:		
Facility SIC Code:	7532			TOGT:	.3	
CO:	21			ROGT:	.2736	
Air Basin:	SF			COT:		
District:	BA			NOXT:		
COID:	MRN			SOXT:		
DISN:	BAY AREA AQMD			PMT:		
CHAPIS:				PM10T:		
<u>1993 Toxic Data</u>						
Facility ID:	6961			COID:	MRN	
Facility SIC Code:	7532			DISN:	BAY AREA AQMD	
CO:	21			CHAPIS:		
Air Basin:	SF			CERR Code:		
District:	BA					
TS:						
Health Risk Asmt:						
Non-Cancer Chronic Haz Ind:						
Non-Cancer Acute Haz Ind:						
<u>1996 Criteria Data</u>						
Facility ID:	6961			CERR Code:		
Facility SIC Code:	7532			TOGT:	.1	
CO:	21			ROGT:	.0968	
Air Basin:	SF			COT:		
District:	BA			NOXT:		
COID:	MRN			SOXT:		
DISN:	BAY AREA AQMD			PMT:		
CHAPIS:				PM10T:		
<u>1996 Toxic Data</u>						
Facility ID:	6961			COID:	MRN	
Facility SIC Code:	7532			DISN:	BAY AREA AQMD	
CO:	21			CHAPIS:		
Air Basin:	SF			CERR Code:		
District:	BA					
TS:						
Health Risk Asmt:						
Non-Cancer Chronic Haz Ind:						
Non-Cancer Acute Haz Ind:						
<u>1997 Toxic Data</u>						
Facility ID:	6961			COID:	MRN	
Facility SIC Code:	7532			DISN:	BAY AREA AQMD	
CO:	21			CHAPIS:		
Air Basin:	SF			CERR Code:		
District:	BA					
TS:						
Health Risk Asmt:						
Non-Cancer Chronic Haz Ind:						
Non-Cancer Acute Haz Ind:						
<u>1998 Toxic Data</u>						
Facility ID:	6961			COID:	MRN	
Facility SIC Code:	7532			DISN:	BAY AREA AQMD	

Map Key	Number of Records	Direction	Distance (mi/ft)	Elev/Diff (ft)	Site	DB
CO:	21				CHAPIS:	
Air Basin:	SF				CERR Code:	
District:	BA					
TS:						
Health Risk Asmt:						
Non-Cancer Chronic Haz Ind:						
Non-Cancer Acute Haz Ind:						
4	39 of 82	NE	0.01 / 76.14	6.49 / 2	AFFORDABLE AUTO BODY 3241 KERNER BLVD, SUITE A SAN RAFAEL CA 94901	EMISSIONS

2001 Criteria Data

Facility ID:	13382	CERR Code:	
Facility SIC Code:	7532	TOGT:	.63
CO:	21	ROGT:	.47
Air Basin:	SF	COT:	
District:	BA	NOXT:	
COID:	MRN	SOXT:	
DISN:	BAY AREA AQMD	PMT:	
CHAPIS:		PM10T:	

2001 Toxic Data

Facility ID:	13382	COID:	MRN
Facility SIC Code:	7532	DISN:	BAY AREA AQMD
CO:	21	CHAPIS:	
Air Basin:	SF	CERR Code:	
District:	BA		
TS:			
Health Risk Asmt:			
Non-Cancer Chronic Haz Ind:			
Non-Cancer Acute Haz Ind:			

2002 Criteria Data

Facility ID:	13382	CERR Code:	
Facility SIC Code:	7532	TOGT:	.687
CO:	21	ROGT:	.5225034
Air Basin:	SF	COT:	
District:	BA	NOXT:	
COID:	MRN	SOXT:	
DISN:	BAY AREA AQMD	PMT:	
CHAPIS:		PM10T:	

2002 Toxic Data

Facility ID:	13382	COID:	MRN
Facility SIC Code:	7532	DISN:	BAY AREA AQMD
CO:	21	CHAPIS:	
Air Basin:	SF	CERR Code:	
District:	BA		
TS:			
Health Risk Asmt:			
Non-Cancer Chronic Haz Ind:			
Non-Cancer Acute Haz Ind:			

2003 Criteria Data

Facility ID:	15718	CERR Code:	
--------------	-------	------------	--

Map Key	Number of Records	Direction	Distance (mi/ft)	Elev/Diff (ft)	Site	DB
Facility SIC Code:	7532			TOGT:	.687	
CO:	21			ROGT:	.52	
Air Basin:	SF			COT:		
District:	BA			NOXT:		
COID:	MRN			SOXT:		
DISN:	BAY AREA AQMD			PMT:		
CHAPIS:				PM10T:		
<u>2003 Toxic Data</u>						
Facility ID:	15718			COID:	MRN	
Facility SIC Code:	7532			DISN:	BAY AREA AQMD	
CO:	21			CHAPIS:		
Air Basin:	SF			CERR Code:		
District:	BA					
TS:						
Health Risk Asmt:						
Non-Cancer Chronic Haz Ind:						
Non-Cancer Acute Haz Ind:						
<u>2004 Criteria Data</u>						
Facility ID:	15718			CERR Code:		
Facility SIC Code:	7532			TOGT:	.687	
CO:	21			ROGT:	.5225034	
Air Basin:	SF			COT:		
District:	BA			NOXT:		
COID:	MRN			SOXT:		
DISN:	BAY AREA AQMD			PMT:		
CHAPIS:				PM10T:		
<u>2004 Toxic Data</u>						
Facility ID:	15718			COID:	MRN	
Facility SIC Code:	7532			DISN:	BAY AREA AQMD	
CO:	21			CHAPIS:		
Air Basin:	SF			CERR Code:		
District:	BA					
TS:						
Health Risk Asmt:						
Non-Cancer Chronic Haz Ind:						
Non-Cancer Acute Haz Ind:						
<u>2005 Criteria Data</u>						
Facility ID:	15718			CERR Code:		
Facility SIC Code:	7532			TOGT:	.687	
CO:	21			ROGT:	.5225034	
Air Basin:	SF			COT:		
District:	BA			NOXT:		
COID:	MRN			SOXT:		
DISN:	BAY AREA AQMD			PMT:		
CHAPIS:				PM10T:		
<u>2005 Toxic Data</u>						
Facility ID:	15718			COID:	MRN	
Facility SIC Code:	7532			DISN:	BAY AREA AQMD	
CO:	21			CHAPIS:		
Air Basin:	SF			CERR Code:		
District:	BA					
TS:						
Health Risk Asmt:						

Map Key	Number of Records	Direction	Distance (mi/ft)	Elev/Diff (ft)	Site	DB
---------	----------------------	-----------	---------------------	-------------------	------	----

Non-Cancer Chronic Haz Ind:
Non-Cancer Acute Haz Ind:

2006 Criteria Data

Facility ID:	15718	CERR Code:	
Facility SIC Code:	7532	TOGT:	1.388
CO:	21	ROGT:	1.2581388
Air Basin:	SF	COT:	
District:	BA	NOXT:	
COID:	MRN	SOXT:	
DISN:	BAY AREA AQMD	PMT:	
CHAPIS:		PM10T:	

2006 Toxic Data

Facility ID:	15718	COID:	MRN
Facility SIC Code:	7532	DISN:	BAY AREA AQMD
CO:	21	CHAPIS:	
Air Basin:	SF	CERR Code:	
District:	BA		
TS:			
Health Risk Asmt:			
Non-Cancer Chronic Haz Ind:			
Non-Cancer Acute Haz Ind:			

2007 Criteria Data

Facility ID:	15718	CERR Code:	
Facility SIC Code:	7532	TOGT:	1.388
CO:	21	ROGT:	1.2581388
Air Basin:	SF	COT:	
District:	BA	NOXT:	
COID:	MRN	SOXT:	
DISN:	BAY AREA AQMD	PMT:	
CHAPIS:		PM10T:	

2007 Toxic Data

Facility ID:	15718	COID:	MRN
Facility SIC Code:	7532	DISN:	BAY AREA AQMD
CO:	21	CHAPIS:	
Air Basin:	SF	CERR Code:	
District:	BA		
TS:			
Health Risk Asmt:			
Non-Cancer Chronic Haz Ind:			
Non-Cancer Acute Haz Ind:			

2008 Criteria Data

Facility ID:	15718	CERR Code:	
Facility SIC Code:	7532	TOGT:	1.388
CO:	21	ROGT:	1.2581388
Air Basin:	SF	COT:	
District:	BA	NOXT:	
COID:	MRN	SOXT:	
DISN:	BAY AREA AQMD	PMT:	
CHAPIS:		PM10T:	

2008 Toxic Data

Map Key	Number of Records	Direction	Distance (mi/ft)	Elev/Diff (ft)	Site	DB
Facility ID:	15718			COID:	MRN	
Facility SIC Code:	7532			DISN:	BAY AREA AQMD	
CO:	21			CHAPIS:		
Air Basin:	SF			CERR Code:		
District:	BA					
TS:						
Health Risk Asmt:						
Non-Cancer Chronic Haz Ind:						
Non-Cancer Acute Haz Ind:						
<u>2009 Criteria Data</u>						
Facility ID:	15718			CERR Code:		
Facility SIC Code:	7532			TOGT:	1.388	
CO:	21			ROGT:	1.2581388	
Air Basin:	SF			COT:		
District:	BA			NOXT:		
COID:	MRN			SOXT:		
DISN:	BAY AREA AQMD			PMT:		
CHAPIS:				PM10T:		
<u>2009 Toxic Data</u>						
Facility ID:	15718			COID:	MRN	
Facility SIC Code:	7532			DISN:	BAY AREA AQMD	
CO:	21			CHAPIS:		
Air Basin:	SF			CERR Code:		
District:	BA					
TS:						
Health Risk Asmt:						
Non-Cancer Chronic Haz Ind:						
Non-Cancer Acute Haz Ind:						
<u>2010 Toxic Data</u>						
Facility ID:	15718			COID:	MRN	
Facility SIC Code:	7532			DISN:	BAY AREA AQMD	
CO:	21			CHAPIS:		
Air Basin:	SF			CERR Code:		
District:	BA					
TS:						
Health Risk Asmt:						
Non-Cancer Chronic Haz Ind:						
Non-Cancer Acute Haz Ind:						
<u>2011 Criteria Data</u>						
Facility ID:	15718			CERR Code:		
Facility SIC Code:	7532			TOGT:	.939	
CO:	21			ROGT:	.8336264	
Air Basin:	SF			COT:		
District:	BA			NOXT:		
COID:	MRN			SOXT:		
DISN:	BAY AREA AQMD			PMT:		
CHAPIS:				PM10T:		
<u>2011 Toxic Data</u>						
Facility ID:	15718			COID:	MRN	
Facility SIC Code:	7532			DISN:	BAY AREA AQMD	
CO:	21			CHAPIS:		
Air Basin:	SF			CERR Code:		
District:	BA					

Map Key	Number of Records	Direction	Distance (mi/ft)	Elev/Diff (ft)	Site	DB
---------	----------------------	-----------	---------------------	-------------------	------	----

TS:
Health Risk Asmt:
Non-Cancer Chronic Haz Ind:
Non-Cancer Acute Haz Ind:

2012 Criteria Data

Facility ID:	15718	CERR Code:	
Facility SIC Code:	7532	TOGT:	.939
CO:	21	ROGT:	.8336264
Air Basin:	SF	COT:	
District:	BA	NOXT:	
COID:	MRN	SOXT:	
DISN:	BAY AREA AQMD	PMT:	
CHAPIS:		PM10T:	

2012 Toxic Data

Facility ID:	15718	COID:	MRN
Facility SIC Code:	7532	DISN:	BAY AREA AQMD
CO:	21	CHAPIS:	
Air Basin:	SF	CERR Code:	
District:	BA		

TS:
Health Risk Asmt:
Non-Cancer Chronic Haz Ind:
Non-Cancer Acute Haz Ind:

2013 Criteria Data

Facility ID:	15718	CERR Code:	
Facility SIC Code:	7532	TOGT:	.939
CO:	21	ROGT:	.8336264
Air Basin:	SF	COT:	
District:	BA	NOXT:	
COID:	MRN	SOXT:	
DISN:	BAY AREA AQMD	PMT:	
CHAPIS:		PM10T:	

2013 Toxic Data

Facility ID:	15718	COID:	MRN
Facility SIC Code:	7532	DISN:	BAY AREA AQMD
CO:	21	CHAPIS:	
Air Basin:	SF	CERR Code:	
District:	BA		

TS:
Health Risk Asmt:
Non-Cancer Chronic Haz Ind:
Non-Cancer Acute Haz Ind:

2014 Criteria Data

Facility ID:	15718	CERR Code:	
Facility SIC Code:	7532	TOGT:	.939483215
CO:	21	ROGT:	
Air Basin:	SF	COT:	
District:	BA	NOXT:	
COID:	MRN	SOXT:	
DISN:	BAY AREA AQMD	PMT:	
CHAPIS:		PM10T:	

Map Key	Number of Records	Direction	Distance (mi/ft)	Elev/Diff (ft)	Site	DB
<u>2014 Toxic Data</u>						
Facility ID:	15718				COID: MRN	
Facility SIC Code:	7532				DISN: BAY AREA AQMD	
CO:	21				CHAPIS:	
Air Basin:	SF				CERR Code:	
District:	BA					
TS:						
Health Risk Asmt:						
Non-Cancer Chronic Haz Ind:						
Non-Cancer Acute Haz Ind:						

4	40 of 82	NE	0.01 / 76.14	6.49 / 2	CREBASSA'S AUTO BODY INC 3241 KERNER BLVD, SUITE B3 SAN RAFAEL CA 94901	EMISSIONS
-------------------	----------	----	--------------	----------	---	-----------

1995 Criteria Data

Facility ID:	3849	CERR Code:	
Facility SIC Code:	7532	TOGT:	.8
CO:	21	ROGT:	.69296
Air Basin:	SF	COT:	
District:	BA	NOXT:	
COID:	MRN	SOXT:	
DISN:	BAY AREA AQMD	PMT:	
CHAPIS:		PM10T:	

1995 Toxic Data

Facility ID:	3849	COID:	MRN
Facility SIC Code:	7532	DISN:	BAY AREA AQMD
CO:	21	CHAPIS:	
Air Basin:	SF	CERR Code:	
District:	BA		
TS:			
Health Risk Asmt:			
Non-Cancer Chronic Haz Ind:			
Non-Cancer Acute Haz Ind:			

1996 Criteria Data

Facility ID:	3849	CERR Code:	
Facility SIC Code:	7532	TOGT:	.8
CO:	21	ROGT:	.69296
Air Basin:	SF	COT:	
District:	BA	NOXT:	
COID:	MRN	SOXT:	
DISN:	BAY AREA AQMD	PMT:	
CHAPIS:		PM10T:	

1996 Toxic Data

Facility ID:	3849	COID:	MRN
Facility SIC Code:	7532	DISN:	BAY AREA AQMD
CO:	21	CHAPIS:	
Air Basin:	SF	CERR Code:	
District:	BA		
TS:			
Health Risk Asmt:			
Non-Cancer Chronic Haz Ind:			
Non-Cancer Acute Haz Ind:			

Map Key	Number of Records	Direction	Distance (mi/ft)	Elev/Diff (ft)	Site	DB
<u>1997 Criteria Data</u>						
Facility ID:	3849			CERR Code:		
Facility SIC Code:	7532			TOGT:	.8	
CO:	21			ROGT:	.69296	
Air Basin:	SF			COT:		
District:	BA			NOXT:		
COID:	MRN			SOXT:		
DISN:	BAY AREA AQMD			PMT:		
CHAPIS:				PM10T:		
<u>1997 Toxic Data</u>						
Facility ID:	3849			COID:	MRN	
Facility SIC Code:	7532			DISN:	BAY AREA AQMD	
CO:	21			CHAPIS:		
Air Basin:	SF			CERR Code:		
District:	BA					
TS:						
Health Risk Asmt:						
Non-Cancer Chronic Haz Ind:						
Non-Cancer Acute Haz Ind:						
<u>1998 Criteria Data</u>						
Facility ID:	3849			CERR Code:		
Facility SIC Code:	7532			TOGT:	.8	
CO:	21			ROGT:	.69296	
Air Basin:	SF			COT:		
District:	BA			NOXT:		
COID:	MRN			SOXT:		
DISN:	BAY AREA AQMD			PMT:		
CHAPIS:				PM10T:		
<u>1998 Toxic Data</u>						
Facility ID:	3849			COID:	MRN	
Facility SIC Code:	7532			DISN:	BAY AREA AQMD	
CO:	21			CHAPIS:		
Air Basin:	SF			CERR Code:		
District:	BA					
TS:						
Health Risk Asmt:						
Non-Cancer Chronic Haz Ind:						
Non-Cancer Acute Haz Ind:						
<u>1999 Criteria Data</u>						
Facility ID:	3849			CERR Code:		
Facility SIC Code:	7532			TOGT:	.772	
CO:	21			ROGT:	.6420254	
Air Basin:	SF			COT:		
District:	BA			NOXT:		
COID:	MRN			SOXT:		
DISN:	BAY AREA AQMD			PMT:		
CHAPIS:				PM10T:		
<u>1999 Toxic Data</u>						
Facility ID:	3849			COID:	MRN	
Facility SIC Code:	7532			DISN:	BAY AREA AQMD	
CO:	21			CHAPIS:		

Map Key	Number of Records	Direction	Distance (mi/ft)	Elev/Diff (ft)	Site	DB
<hr/>						
Air Basin:	SF				CERR Code:	
District:	BA					
TS:						
Health Risk Asmt:						
Non-Cancer Chronic Haz Ind:						
Non-Cancer Acute Haz Ind:						
 <u>2000 Criteria Data</u>						
Facility ID:	3849				CERR Code:	
Facility SIC Code:	7532				TOGT:	.772
CO:	21				ROGT:	.65
Air Basin:	SF				COT:	
District:	BA				NOXT:	
COID:	MRN				SOXT:	
DISN:	BAY AREA AQMD				PMT:	
CHAPIS:					PM10T:	
 <u>2000 Toxic Data</u>						
Facility ID:	3849				COID:	MRN
Facility SIC Code:	7532				DISN:	BAY AREA AQMD
CO:	21				CHAPIS:	
Air Basin:	SF				CERR Code:	
District:	BA					
TS:						
Health Risk Asmt:						
Non-Cancer Chronic Haz Ind:						
Non-Cancer Acute Haz Ind:						
 <u>2001 Criteria Data</u>						
Facility ID:	3849				CERR Code:	
Facility SIC Code:	7532				TOGT:	.77
CO:	21				ROGT:	.65
Air Basin:	SF				COT:	
District:	BA				NOXT:	
COID:	MRN				SOXT:	
DISN:	BAY AREA AQMD				PMT:	
CHAPIS:					PM10T:	
 <u>2001 Toxic Data</u>						
Facility ID:	3849				COID:	MRN
Facility SIC Code:	7532				DISN:	BAY AREA AQMD
CO:	21				CHAPIS:	
Air Basin:	SF				CERR Code:	
District:	BA					
TS:						
Health Risk Asmt:						
Non-Cancer Chronic Haz Ind:						
Non-Cancer Acute Haz Ind:						
 <u>2002 Criteria Data</u>						
Facility ID:	3849				CERR Code:	
Facility SIC Code:	7532				TOGT:	.772
CO:	21				ROGT:	.6420254
Air Basin:	SF				COT:	
District:	BA				NOXT:	
COID:	MRN				SOXT:	
DISN:	BAY AREA AQMD				PMT:	
CHAPIS:					PM10T:	

Map Key	Number of Records	Direction	Distance (mi/ft)	Elev/Diff (ft)	Site	DB
---------	----------------------	-----------	---------------------	-------------------	------	----

2002 Toxic Data

Facility ID:	3849			COID:	MRN
Facility SIC Code:	7532			DISN:	BAY AREA AQMD
CO:	21			CHAPIS:	
Air Basin:	SF			CERR Code:	
District:	BA				
TS:					
Health Risk Asmt:					
Non-Cancer Chronic Haz Ind:					
Non-Cancer Acute Haz Ind:					

2003 Criteria Data

Facility ID:	3849			CERR Code:	
Facility SIC Code:	7532			TOGT:	.783
CO:	21			ROGT:	.67
Air Basin:	SF			COT:	
District:	BA			NOXT:	
COID:	MRN			SOXT:	
DISN:	BAY AREA AQMD			PMT:	
CHAPIS:				PM10T:	

2003 Toxic Data

Facility ID:	3849			COID:	MRN
Facility SIC Code:	7532			DISN:	BAY AREA AQMD
CO:	21			CHAPIS:	
Air Basin:	SF			CERR Code:	
District:	BA				
TS:					
Health Risk Asmt:					
Non-Cancer Chronic Haz Ind:					
Non-Cancer Acute Haz Ind:					

2004 Criteria Data

Facility ID:	3849			CERR Code:	
Facility SIC Code:	7532			TOGT:	.783
CO:	21			ROGT:	.6675384
Air Basin:	SF			COT:	
District:	BA			NOXT:	
COID:	MRN			SOXT:	
DISN:	BAY AREA AQMD			PMT:	
CHAPIS:				PM10T:	

2004 Toxic Data

Facility ID:	3849			COID:	MRN
Facility SIC Code:	7532			DISN:	BAY AREA AQMD
CO:	21			CHAPIS:	
Air Basin:	SF			CERR Code:	
District:	BA				
TS:					
Health Risk Asmt:					
Non-Cancer Chronic Haz Ind:					
Non-Cancer Acute Haz Ind:					

2005 Criteria Data

Facility ID:	3849			CERR Code:	
--------------	------	--	--	------------	--

Map Key	Number of Records	Direction	Distance (mi/ft)	Elev/Diff (ft)	Site	DB
Facility SIC Code:	7532			TOGT:	1.341	
CO:	21			ROGT:	1.2265482	
Air Basin:	SF			COT:		
District:	BA			NOXT:		
COID:	MRN			SOXT:		
DISN:	BAY AREA AQMD			PMT:		
CHAPIS:				PM10T:		
<u>2005 Toxic Data</u>						
Facility ID:	3849			COID:	MRN	
Facility SIC Code:	7532			DISN:	BAY AREA AQMD	
CO:	21			CHAPIS:		
Air Basin:	SF			CERR Code:		
District:	BA					
TS:						
Health Risk Asmt:						
Non-Cancer Chronic Haz Ind:						
Non-Cancer Acute Haz Ind:						
<u>2006 Criteria Data</u>						
Facility ID:	3849			CERR Code:		
Facility SIC Code:	7532			TOGT:	1.341	
CO:	21			ROGT:	1.2265482	
Air Basin:	SF			COT:		
District:	BA			NOXT:		
COID:	MRN			SOXT:		
DISN:	BAY AREA AQMD			PMT:		
CHAPIS:				PM10T:		
<u>2006 Toxic Data</u>						
Facility ID:	3849			COID:	MRN	
Facility SIC Code:	7532			DISN:	BAY AREA AQMD	
CO:	21			CHAPIS:		
Air Basin:	SF			CERR Code:		
District:	BA					
TS:						
Health Risk Asmt:						
Non-Cancer Chronic Haz Ind:						
Non-Cancer Acute Haz Ind:						
<u>2007 Criteria Data</u>						
Facility ID:	3849			CERR Code:		
Facility SIC Code:	7532			TOGT:	1.341	
CO:	21			ROGT:	1.2265482	
Air Basin:	SF			COT:		
District:	BA			NOXT:		
COID:	MRN			SOXT:		
DISN:	BAY AREA AQMD			PMT:		
CHAPIS:				PM10T:		
<u>2007 Toxic Data</u>						
Facility ID:	3849			COID:	MRN	
Facility SIC Code:	7532			DISN:	BAY AREA AQMD	
CO:	21			CHAPIS:		
Air Basin:	SF			CERR Code:		
District:	BA					
TS:						
Health Risk Asmt:						

Map Key	Number of Records	Direction	Distance (mi/ft)	Elev/Diff (ft)	Site	DB
---------	----------------------	-----------	---------------------	-------------------	------	----

Non-Cancer Chronic Haz Ind:
Non-Cancer Acute Haz Ind:

2008 Criteria Data

Facility ID:	3849	CERR Code:	
Facility SIC Code:	7532	TOGT:	1.341
CO:	21	ROGT:	1.2265482
Air Basin:	SF	COT:	
District:	BA	NOXT:	
COID:	MRN	SOXT:	
DISN:	BAY AREA AQMD	PMT:	
CHAPIS:		PM10T:	

2008 Toxic Data

Facility ID:	3849	COID:	MRN
Facility SIC Code:	7532	DISN:	BAY AREA AQMD
CO:	21	CHAPIS:	
Air Basin:	SF	CERR Code:	
District:	BA		
TS:			
Health Risk Asmt:			
Non-Cancer Chronic Haz Ind:			
Non-Cancer Acute Haz Ind:			

2009 Criteria Data

Facility ID:	3849	CERR Code:	
Facility SIC Code:	7532	TOGT:	.145
CO:	21	ROGT:	.14036
Air Basin:	SF	COT:	
District:	BA	NOXT:	
COID:	MRN	SOXT:	
DISN:	BAY AREA AQMD	PMT:	
CHAPIS:		PM10T:	

2009 Toxic Data

Facility ID:	3849	COID:	MRN
Facility SIC Code:	7532	DISN:	BAY AREA AQMD
CO:	21	CHAPIS:	
Air Basin:	SF	CERR Code:	
District:	BA		
TS:			
Health Risk Asmt:			
Non-Cancer Chronic Haz Ind:			
Non-Cancer Acute Haz Ind:			

2010 Toxic Data

Facility ID:	3849	COID:	MRN
Facility SIC Code:	7532	DISN:	BAY AREA AQMD
CO:	21	CHAPIS:	
Air Basin:	SF	CERR Code:	
District:	BA		
TS:			
Health Risk Asmt:			
Non-Cancer Chronic Haz Ind:			
Non-Cancer Acute Haz Ind:			

2011 Criteria Data

Map Key	Number of Records	Direction	Distance (mi/ft)	Elev/Diff (ft)	Site	DB
<hr/>						
Facility ID:	3849				CERR Code:	
Facility SIC Code:	7532				TOGT:	.145
CO:	21				ROGT:	.14036
Air Basin:	SF				COT:	
District:	BA				NOXT:	
COID:	MRN				SOXT:	
DISN:	BAY AREA AQMD				PMT:	
CHAPIS:					PM10T:	
<u>2011 Toxic Data</u>						
Facility ID:	3849				COID:	MRN
Facility SIC Code:	7532				DISN:	BAY AREA AQMD
CO:	21				CHAPIS:	
Air Basin:	SF				CERR Code:	
District:	BA					
TS:						
Health Risk Asmt:						
Non-Cancer Chronic Haz Ind:						
Non-Cancer Acute Haz Ind:						
<u>2012 Criteria Data</u>						
Facility ID:	3849				CERR Code:	
Facility SIC Code:	7532				TOGT:	.145
CO:	21				ROGT:	.14036
Air Basin:	SF				COT:	
District:	BA				NOXT:	
COID:	MRN				SOXT:	
DISN:	BAY AREA AQMD				PMT:	
CHAPIS:					PM10T:	
<u>2012 Toxic Data</u>						
Facility ID:	3849				COID:	MRN
Facility SIC Code:	7532				DISN:	BAY AREA AQMD
CO:	21				CHAPIS:	
Air Basin:	SF				CERR Code:	
District:	BA					
TS:						
Health Risk Asmt:						
Non-Cancer Chronic Haz Ind:						
Non-Cancer Acute Haz Ind:						
<u>2013 Criteria Data</u>						
Facility ID:	3849				CERR Code:	
Facility SIC Code:	7532				TOGT:	.333
CO:	21				ROGT:	.2999838
Air Basin:	SF				COT:	
District:	BA				NOXT:	
COID:	MRN				SOXT:	
DISN:	BAY AREA AQMD				PMT:	
CHAPIS:					PM10T:	
<u>2013 Toxic Data</u>						
Facility ID:	3849				COID:	MRN
Facility SIC Code:	7532				DISN:	BAY AREA AQMD
CO:	21				CHAPIS:	
Air Basin:	SF				CERR Code:	
District:	BA					

Map Key	Number of Records	Direction	Distance (mi/ft)	Elev/Diff (ft)	Site	DB
TS: Health Risk Asmt: Non-Cancer Chronic Haz Ind: Non-Cancer Acute Haz Ind:						
<u>2014 Criteria Data</u>						
Facility ID:	3849				CERR Code:	
Facility SIC Code:	7532				TOGT:	.332968932
CO:	21				ROGT:	
Air Basin:	SF				COT:	
District:	BA				NOXT:	
COID:	MRN				SOXT:	
DISN:	BAY AREA AQMD				PMT:	
CHAPIS:					PM10T:	
<u>2014 Toxic Data</u>						
Facility ID:	3849				COID:	MRN
Facility SIC Code:	7532				DISN:	BAY AREA AQMD
CO:	21				CHAPIS:	
Air Basin:	SF				CERR Code:	
District:	BA					
TS: Health Risk Asmt: Non-Cancer Chronic Haz Ind: Non-Cancer Acute Haz Ind:						
<u>2015 Criteria Data</u>						
Facility ID:	3849				CERR Code:	
Facility SIC Code:	7532				TOGT:	.33296898
CO:	21				ROGT:	.2997493
Air Basin:	SF				COT:	
District:	BA				NOXT:	
COID:	MRN				SOXT:	
DISN:	BAY AREA AQMD				PMT:	
CHAPIS:					PM10T:	
<u>2015 Toxic Data</u>						
Facility ID:	3849				COID:	MRN
Facility SIC Code:	7532				DISN:	BAY AREA AQMD
CO:	21				CHAPIS:	
Air Basin:	SF				CERR Code:	
District:	BA					
TS: Health Risk Asmt: Non-Cancer Chronic Haz Ind: Non-Cancer Acute Haz Ind:						
4	41 of 82	NE	0.01 / 76.14	6.49 / 2	MOBILE AUTO BODY SOLUTIONS 3241 KERNER BLVD, SUITE A20 SAN RAFAEL CA 94901	EMISSIONS
<u>1998 Criteria Data</u>						
Facility ID:	11705				CERR Code:	
Facility SIC Code:	7532				TOGT:	.4
CO:	21				ROGT:	.3536
Air Basin:	SF				COT:	

Map Key	Number of Records	Direction	Distance (mi/ft)	Elev/Diff (ft)	Site	DB
District:	BA			NOXT:		
COID:	MRN			SOXT:		
DISN:	BAY AREA AQMD			PMT:		
CHAPIS:				PM10T:		
<u>1998 Toxic Data</u>						
Facility ID:	11705			COID:	MRN	
Facility SIC Code:	7532			DISN:	BAY AREA AQMD	
CO:	21			CHAPIS:		
Air Basin:	SF			CERR Code:		
District:	BA					
TS:						
Health Risk Asmt:						
Non-Cancer Chronic Haz Ind:						
Non-Cancer Acute Haz Ind:						
4	42 of 82	NE	0.01 / 76.14	6.49 / 2	MOBILE AUTO BODY SOLUTIONS 3241 KERNER BLVD, SUITE A SAN RAFAEL CA 94901	EMISSIONS
<u>1999 Criteria Data</u>						
Facility ID:	11705			CERR Code:		
Facility SIC Code:	7532			TOGT:	.833	
CO:	21			ROGT:	.6993922	
Air Basin:	SF			COT:		
District:	BA			NOXT:		
COID:	MRN			SOXT:		
DISN:	BAY AREA AQMD			PMT:		
CHAPIS:				PM10T:		
<u>1999 Toxic Data</u>						
Facility ID:	11705			COID:	MRN	
Facility SIC Code:	7532			DISN:	BAY AREA AQMD	
CO:	21			CHAPIS:		
Air Basin:	SF			CERR Code:		
District:	BA					
TS:						
Health Risk Asmt:						
Non-Cancer Chronic Haz Ind:						
Non-Cancer Acute Haz Ind:						
<u>2000 Criteria Data</u>						
Facility ID:	11705			CERR Code:		
Facility SIC Code:	7532			TOGT:	.833	
CO:	21			ROGT:	.7	
Air Basin:	SF			COT:		
District:	BA			NOXT:		
COID:	MRN			SOXT:		
DISN:	BAY AREA AQMD			PMT:		
CHAPIS:				PM10T:		
<u>2000 Toxic Data</u>						
Facility ID:	11705			COID:	MRN	
Facility SIC Code:	7532			DISN:	BAY AREA AQMD	
CO:	21			CHAPIS:		
Air Basin:	SF			CERR Code:		

Map Key	Number of Records	Direction	Distance (mi/ft)	Elev/Diff (ft)	Site	DB
District: BA TS: Health Risk Asmt: Non-Cancer Chronic Haz Ind: Non-Cancer Acute Haz Ind:						

4	43 of 82	NE	0.01 / 76.14	6.49 / 2	CREBASSA'S AUTO BODY INC 3241 KERNER BLVD, SUITE B 3 SAN RAFAEL CA 94901	EMISSIONS
-------------------	----------	----	--------------	----------	--	-----------

1987 Criteria Data

Facility ID:	3849	CERR Code:	
Facility SIC Code:	7532	TOGT:	1.1
CO:	21	ROGT:	.87794
Air Basin:	SF	COT:	
District:	BA	NOXT:	
COID:	MRN	SOXT:	
DISN:	BAY AREA AQMD	PMT:	
CHAPIS:		PM10T:	

1987 Toxic Data

Facility ID:	3849	COID:	MRN
Facility SIC Code:	7532	DISN:	BAY AREA AQMD
CO:	21	CHAPIS:	
Air Basin:	SF	CERR Code:	
District:	BA		
TS:			
Health Risk Asmt:			
Non-Cancer Chronic Haz Ind:			
Non-Cancer Acute Haz Ind:			

1990 Criteria Data

Facility ID:	3849	CERR Code:	
Facility SIC Code:	7532	TOGT:	.6
CO:	21	ROGT:	.4985
Air Basin:	SF	COT:	
District:	BA	NOXT:	
COID:	MRN	SOXT:	
DISN:	BAY AREA AQMD	PMT:	
CHAPIS:		PM10T:	

1990 Toxic Data

Facility ID:	3849	COID:	MRN
Facility SIC Code:	7532	DISN:	BAY AREA AQMD
CO:	21	CHAPIS:	
Air Basin:	SF	CERR Code:	
District:	BA		
TS:			
Health Risk Asmt:			
Non-Cancer Chronic Haz Ind:			
Non-Cancer Acute Haz Ind:			

4	44 of 82	NE	0.01 / 76.14	6.49 / 2	AAMCO TRANSMISSIONS 3241 KERNER BLVD. SAN RAFAEL CA	HIST TANK
-------------------	----------	----	--------------	----------	---	-----------

Owner Name:	JEFFREY RICHMAN	No of Containers:	1
Owner Street:	3241 KERNER BLVD.	County:	MARIN

Map Key	Number of Records	Direction	Distance (mi/ft)	Elev/Diff (ft)	Site	DB
Owner City: SAN RAFAEL				Facility State: CA		
Owner State: CA				Facility Zip: 94901		
Owner Zip: 94901						
4	45 of 82	NE	0.01 / 76.14	6.49 / 2	CG's Auto Body 3241 Kerner Boulevard, Suite 20, San Rafael CA	CUPA MARIN
Permit No: 30-0322				UFC: No		
Type of Permit:				HWG Tons: 0.0		
Cross Ref:				HWG Recycle: No		
Status: Inactive				HWG Type Gen:		
US Tanks: 0				Tiered: No		
AG Tanks: 0				PBR HHW: No		
HMBP: 0				Green: No		
Cal ARP: No				Facility Phone No: (415) 457-9949		
4	46 of 82	NE	0.01 / 76.14	6.49 / 2	Mobile Auto Body Solutions Inc. 3241 Kerner Boulevard, Suite A, San Rafael CA	CUPA MARIN
Permit No: 30-0506				UFC: No		
Type of Permit:				HWG Tons: 0.0		
Cross Ref:				HWG Recycle: No		
Status: Inactive				HWG Type Gen:		
US Tanks: 0				Tiered: No		
AG Tanks: 0				PBR HHW: No		
HMBP: 0				Green: No		
Cal ARP: No				Facility Phone No: (415) 459-5412		
4	47 of 82	NE	0.01 / 76.14	6.49 / 2	Affordable Auto Body 3241 Kerner Boulevard, Suite A-20, San Rafael CA	CUPA MARIN
Permit No: 30-0530				UFC: No		
Type of Permit:				HWG Tons: 0.0		
Cross Ref:				HWG Recycle: No		
Status: Inactive				HWG Type Gen: 4		
US Tanks: 0				Tiered: No		
AG Tanks: 0				PBR HHW: No		
HMBP: 0				Green: No		
Cal ARP: No				Facility Phone No: (415) 459-1008		
4	48 of 82	NE	0.01 / 76.14	6.49 / 2	Affordable Auto Body 3241 Kerner Boulevard, Suite A, San Rafael CA	CUPA MARIN
Permit No: 30-0604				UFC: No		
Type of Permit:				HWG Tons: 0.0		
Cross Ref:				HWG Recycle: No		
Status: Inactive				HWG Type Gen: CESQG		
US Tanks: 0				Tiered: No		
AG Tanks: 0				PBR HHW: No		
HMBP: 0				Green: No		
Cal ARP: No				Facility Phone No: (415) 459-1008		

Map Key	Number of Records	Direction	Distance (mi/ft)	Elev/Diff (ft)	Site	DB
4	49 of 82	NE	0.01 / 76.14	6.49 / 2	Aamco Transmissions 3241 Kerner Boulevard, San Rafael CA	CUPA MARIN
Permit No: 30-0045				UFC:	No	
Type of Permit:				HWG Tons:	0.0	
Cross Ref:				HWG Recycle:	No	
Status: Inactive				HWG Type Gen:	SQG	
US Tanks: 0				Tiered:	No	
AG Tanks: 0				PBR HHW:	No	
HMBP: 0				Green:	No	
Cal ARP: No				Facility Phone No:	(415) 453-0474	
4	50 of 82	NE	0.01 / 76.14	6.49 / 2	Lucky Automotive 3241 KERNER BLVD STE 13-14 SAN RAFAEL CA 94901	CERS HAZ
Site ID: 435139						
Latitude: 37.960000						
Longitude: -122.502600						
<u>Regulated Programs</u>						
EI ID: 10758142				EI Description:	Hazardous Waste Generator	
<u>Evaluations</u>						
Eval Date: 01/11/2019						
Violations Found: No						
Eval General Type: Compliance Evaluation Inspection						
Eval Type: Routine done by local agency						
Eval Division: Marin County Dept of Public Works, Waste Mgmt, CUP						
Eval Program: HW						
Eval Source: CERS						
Eval Notes:						
Eval Date: 02/22/2024						
Violations Found: No						
Eval General Type: Compliance Evaluation Inspection						
Eval Type: Routine done by local agency						
Eval Division: Marin County Dept of Public Works, Waste Mgmt, CUP						
Eval Program: HW						
Eval Source: CERS						
Eval Notes:						
Eval Date: 01/11/2019						
Violations Found: No						
Eval General Type: Compliance Evaluation Inspection						
Eval Type: Routine done by local agency						
Eval Division: Marin County Dept of Public Works, Waste Mgmt, CUP						
Eval Program: HMRRP						
Eval Source: CERS						
Eval Notes:						
<u>Affiliations</u>						
Affil Type Desc: Facility Mailing Address						
Entity Name: Mailing Address						
Entity Title:						
Address: 3241 Kerner Blvd Ste 13-14						
City: San Rafael						

Map Key	Number of Records	Direction	Distance (mi/ft)	Elev/Diff (ft)	Site	DB
State:		CA				
Country:						
Zip Code:		94901				
Phone:						
Affil Type Desc:		Identification Signer				
Entity Name:		Dung Quoc Nguyen (John)				
Entity Title:		Owner				
Address:						
City:						
State:						
Country:						
Zip Code:						
Phone:						
Affil Type Desc:		Property Owner				
Entity Name:		MC HEATH LLC				
Entity Title:						
Address:		10 Liberty Ship Way				
City:		Sausalito				
State:		CA				
Country:		United States				
Zip Code:		94965				
Phone:		(415) 331-6466				
Affil Type Desc:		Document Preparer				
Entity Name:		John Nguyen				
Entity Title:						
Address:						
City:						
State:						
Country:						
Zip Code:						
Phone:						
Affil Type Desc:		Operator				
Entity Name:		John Nguyen				
Entity Title:						
Address:						
City:						
State:						
Country:						
Zip Code:						
Phone:		(415) 454-3818				
Affil Type Desc:		Environmental Contact				
Entity Name:		John Nguyen				
Entity Title:						
Address:		3241 Kerner Blvd Ste 13-14				
City:		San Rafael				
State:		CA				
Country:						
Zip Code:		94901				
Phone:						
Affil Type Desc:		Parent Corporation				
Entity Name:		Lucky Automotive				
Entity Title:						
Address:						
City:						
State:						
Country:						
Zip Code:						
Phone:						
Affil Type Desc:		CUPA District				
Entity Name:		Marin County CUPA				
Entity Title:						
Address:		1600 Los Gamos Suite 210				

Map Key	Number of Records	Direction	Distance (mi/ft)	Elev/Diff (ft)	Site	DB
City:		San Rafael				
State:		CA				
Country:						
Zip Code:		94903				
Phone:		(415) 473-6647				
Affil Type Desc:		Legal Owner				
Entity Name:		Dung Quoc Nguyen				
Entity Title:						
Address:		3241 Kerner Blvd Ste 13-14				
City:		San Rafael				
State:		CA				
Country:		United States				
Zip Code:		94901				
Phone:		(415) 454-3818				

4	51 of 82	NE	0.01 / 76.14	6.49 / 2	RIGHETTI AUTOMOTIVE 3241 KERNER BLVD #18 SAN RAFAEL CA 94901-0000	RCRA NON GEN
-------------------	----------	----	--------------	----------	---	-----------------

EPA Handler ID: CAL000058113
Gen Status Universe: No Report
Contact Name: STEPHEN RIGHETTI
Contact Address: 3241 KERNER BLVD #18 , , SAN RAFAEL , CA, 94901 ,
Contact Phone No and Ext: 415-459-6651
Contact Email: RIGHETTIAUTOMOTIVE@ATT.NET
Contact Country:
County Name: MARIN
EPA Region: 09
Land Type:
Receive Date: 19920310
Location Latitude: 37.960001
Location Longitude: -122.501986

Violation/Evaluation Summary

Note: NO RECORDS: As of Apr 2024, there are no Compliance Monitoring and Enforcement (violation) records associated with this facility (EPA ID).

Handler Summary

Importer Activity: No
Mixed Waste Generator: No
Transporter Activity: No
Transfer Facility: No
Onsite Burner Exemption: No
Furnace Exemption: No
Underground Injection Activity: No
Commercial TSD: No
Used Oil Transporter: No
Used Oil Transfer Facility: No
Used Oil Processor: No
Used Oil Refiner: No
Used Oil Burner: No
Used Oil Market Burner: No
Used Oil Spec Marketer: No

Hazardous Waste Handler Details

Sequence No: 1
Receive Date: 19920310
Handler Name: RIGHETTI AUTOMOTIVE
Source Type: Implementer
Federal Waste Generator Code: N
Generator Code Description: Not a Generator, Verified

Map Key	Number of Records	Direction	Distance (mi/ft)	Elev/Diff (ft)	Site	DB
---------	-------------------	-----------	------------------	----------------	------	----

Owner/Operator Details

Owner/Operator Ind:	Current Operator	Street No:	
Type:	Other	Street 1:	3241 KERNER BLVD #18
Name:	STEPHEN RIGHETTI	Street 2:	
Date Became Current:		City:	SAN RAFAEL
Date Ended Current:		State:	CA
Phone:	415-459-6651	Country:	
Source Type:	Implementer	Zip Code:	94901

Owner/Operator Ind:	Current Owner	Street No:	
Type:	Other	Street 1:	3241 KERNER BLVD #18
Name:	STEPHEN RIGHETTI	Street 2:	
Date Became Current:		City:	SAN RAFAEL
Date Ended Current:		State:	CA
Phone:	415-459-6651	Country:	
Source Type:	Implementer	Zip Code:	94901-4863

4	52 of 82	NE	0.01 / 76.14	6.49 / 2	LUCKY AUTOMOTIVE 3241 KERNER BLVD STE 13-14 SAN RAFAEL CA 94901	RCRA NON GEN
-------------------	----------	----	--------------	----------	---	-----------------

EPA Handler ID:	CAL000431628
Gen Status Universe:	No Report
Contact Name:	DUNG NGUYEN OWNER
Contact Address:	3705 KERNER BLVD APT 7 , , SAN RAFAEL , CA, 94901 ,
Contact Phone No and Ext:	415-259-1014
Contact Email:	JOSEPHINENGUYENQ@GMAIL.COM
Contact Country:	
County Name:	MARIN
EPA Region:	09
Land Type:	
Receive Date:	20171019
Location Latitude:	37.960125
Location Longitude:	-122.502009

Violation/Evaluation Summary

Note:	NO RECORDS: As of Apr 2024, there are no Compliance Monitoring and Enforcement (violation) records associated with this facility (EPA ID).
--------------	--

Handler Summary

Importer Activity:	No
Mixed Waste Generator:	No
Transporter Activity:	No
Transfer Facility:	No
Onsite Burner Exemption:	No
Furnace Exemption:	No
Underground Injection Activity:	No
Commercial TSD:	No
Used Oil Transporter:	No
Used Oil Transfer Facility:	No
Used Oil Processor:	No
Used Oil Refiner:	No
Used Oil Burner:	No
Used Oil Market Burner:	No
Used Oil Spec Marketer:	No

Hazardous Waste Handler Details

Sequence No:	1
---------------------	---

Map Key	Number of Records	Direction	Distance (mi/ft)	Elev/Diff (ft)	Site	DB
Receive Date:		20171019				
Handler Name:		LUCKY AUTOMOTIVE				
Source Type:		Implementer				
Federal Waste Generator Code:		N				
Generator Code Description:		Not a Generator, Verified				
<u>Owner/Operator Details</u>						
Owner/Operator Ind:		Current Operator		Street No:		
Type:		Other		Street 1:		3705 KERNER BLVD APT 7
Name:		DUNG NGUYEN OWNER		Street 2:		
Date Became Current:				City:		SAN RAFAEL
Date Ended Current:				State:		CA
Phone:		415-259-1014		Country:		
Source Type:		Implementer		Zip Code:		94901
Owner/Operator Ind:		Current Owner		Street No:		
Type:		Other		Street 1:		3705 KERNER BLVD APT 7
Name:		DUNG NGUYEN		Street 2:		
Date Became Current:				City:		SAN RAFAEL
Date Ended Current:				State:		CA
Phone:		415-259-1014		Country:		
Source Type:		Implementer		Zip Code:		94901

4	53 of 82	NE	0.01 / 76.14	6.49 / 2	CREBASSA'S AUTO BODY, INC. 3241 KERNER BLVD SAN RAFAEL CA 94901-0000	RCRA NON GEN
EPA Handler ID:		CAD981170533				
Gen Status Universe:		No Report				
Contact Name:		FRANK JANDURA				
Contact Address:		3241 KERNER BLVD BLDG B , , SAN RAFAEL , CA, 94901 ,				
Contact Phone No and Ext:		415-459-7320				
Contact Email:		FRANK@CREBASSA.COM				
Contact Country:						
County Name:		MARIN				
EPA Region:		09				
Land Type:						
Receive Date:		19880617				
Location Latitude:		37.960001				
Location Longitude:		-122.501986				

Violation/Evaluation Summary

Note: NO RECORDS: As of Apr 2024, there are no Compliance Monitoring and Enforcement (violation) records associated with this facility (EPA ID).

Handler Summary

Importer Activity: No
Mixed Waste Generator: No
Transporter Activity: No
Transfer Facility: No
Onsite Burner Exemption: No
Furnace Exemption: No
Underground Injection Activity: No
Commercial TSD: No
Used Oil Transporter: No
Used Oil Transfer Facility: No
Used Oil Processor: No
Used Oil Refiner: No
Used Oil Burner: No
Used Oil Market Burner: No
Used Oil Spec Marketer: No

Map Key	Number of Records	Direction	Distance (mi/ft)	Elev/Diff (ft)	Site	DB
---------	-------------------	-----------	------------------	----------------	------	----

Hazardous Waste Handler Details

Sequence No: 1
 Receive Date: 19880617
 Handler Name: CREBASSA'S AUTO BODY, INC.
 Source Type: Implementer
 Federal Waste Generator Code: N
 Generator Code Description: Not a Generator, Verified

Owner/Operator Details

Owner/Operator Ind:	Current Owner	Street No:	
Type:	Other	Street 1:	3241 KERNER BLVD BLDG B
Name:	CREBASSA'S AUTO BODY, INC.	Street 2:	
Date Became Current:		City:	SAN RAFAEL
Date Ended Current:		State:	CA
Phone:	415-459-7320	Country:	
Source Type:	Implementer	Zip Code:	94901-4863
Owner/Operator Ind:	Current Operator	Street No:	
Type:	Other	Street 1:	3241 KERNER BLVD BLDG B
Name:	FRANK JANDURA	Street 2:	
Date Became Current:		City:	SAN RAFAEL
Date Ended Current:		State:	CA
Phone:	415-459-7320	Country:	
Source Type:	Implementer	Zip Code:	94901

4	54 of 82	NE	0.01 / 76.14	6.49 / 2	NEUHAUS SERVICE INC 3241 KERNER BLVD SAN RAFAEL CA 94901-0000	RCRA NON GEN
-------------------	----------	----	--------------	----------	---	-----------------

EPA Handler ID: CAL000130939
 Gen Status Universe: No Report
 Contact Name: VALERIE NEUHAUS/CO-OWNER
 Contact Address: 3241 KERNER BLVD UNIT 10A , , SAN RAFAEL , CA, 94901 ,
 Contact Phone No and Ext: 415-459-0650
 Contact Email: NEUHAUSSERVICE@AOL.COM
 Contact Country:
 County Name: MARIN
 EPA Region: 09
 Land Type:
 Receive Date: 19950609
 Location Latitude: 37.960001
 Location Longitude: -122.501986

Violation/Evaluation Summary

Note: NO RECORDS: As of Apr 2024, there are no Compliance Monitoring and Enforcement (violation) records associated with this facility (EPA ID).

Handler Summary

Importer Activity: No
 Mixed Waste Generator: No
 Transporter Activity: No
 Transfer Facility: No
 Onsite Burner Exemption: No
 Furnace Exemption: No
 Underground Injection Activity: No
 Commercial TSD: No
 Used Oil Transporter: No
 Used Oil Transfer Facility: No
 Used Oil Processor: No

Map Key	Number of Records	Direction	Distance (mi/ft)	Elev/Diff (ft)	Site	DB
Used Oil Refiner:		No				
Used Oil Burner:		No				
Used Oil Market Burner:		No				
Used Oil Spec Marketer:		No				
<u>Hazardous Waste Handler Details</u>						
Sequence No:		1				
Receive Date:		19950609				
Handler Name:		NEUHAUS SERVICE INC				
Source Type:		Implementer				
Federal Waste Generator Code:		N				
Generator Code Description:		Not a Generator, Verified				
<u>Owner/Operator Details</u>						
Owner/Operator Ind:		Current Owner			Street No:	
Type:		Other			Street 1:	3241 KERNER BLVD UNIT 10A
Name:		JACK & VALERIE NEUHAUS			Street 2:	
Date Became Current:					City:	SAN RAFAEL
Date Ended Current:					State:	CA
Phone:		415-459-0650			Country:	
Source Type:		Implementer			Zip Code:	94901-4863
Owner/Operator Ind:		Current Operator			Street No:	
Type:		Other			Street 1:	3241 KERNER BLVD UNIT 10A
Name:		VALERIE NEUHAUS/CO-OWNER			Street 2:	
Date Became Current:					City:	SAN RAFAEL
Date Ended Current:					State:	CA
Phone:		415-459-0650			Country:	
Source Type:		Implementer			Zip Code:	94901
4	55 of 82	NE	0.01 / 76.14	6.49 / 2	NEUHAUS SERVICE INC 3241 KERNER BLVD SAN RAFAEL CA 94901-0000	FINDS/FRS
Registry ID:		110070450578				
FIPS Code:		06041				
HUC Code:		18050002				
Site Type Name:		STATIONARY				
Location Description:						
Supplemental Location:						
Create Date:		02-JAN-19				
Update Date:						
Interest Types:		OTHER HAZARDOUS WASTE ACTIVITIES				
SIC Codes:						
SIC Code Descriptions:						
NAICS Codes:						
NAICS Code Descriptions:						
Conveyor:		RCRAINFO				
Federal Facility Code:						
Federal Agency Name:						
Tribal Land Code:						
Tribal Land Name:						
Congressional Dist No:		06				
Census Block Code:		060411122022005				
EPA Region Code:		09				
County Name:		MARIN				
US/Mexico Border Ind:						
Latitude:		37.960001				
Longitude:		-122.501986				
Reference Point:		ENTRANCE POINT OF A FACILITY OR STATION				
Coord Collection Method:		GDT-ADDRESS MATCHING (GEOCODING)				
Accuracy Value:						
Datum:		NAD83				
Source:						

Map Key	Number of Records	Direction	Distance (mi/ft)	Elev/Diff (ft)	Site	DB
Facility Detail Rprt URL: https://ofmpub.epa.gov/frs_public2/fii_query_detail.disp_program_facility?p_registry_id=110070450578 Data Source: Facility Registry Service - Single File Program Acronyms: RCRAINFO:CAL000130939						

4	56 of 82	NE	0.01 / 76.14	6.49 / 2	LUCKY AUTOMOTIVE 3241 KERNER BLVD STE 13-14 SAN RAFAEL CA 94901	FINDS/FRS
Registry ID: 110070429658 FIPS Code: 06041 HUC Code: 18050002 Site Type Name: STATIONARY Location Description: Supplemental Location: Create Date: 31-DEC-18 Update Date: Interest Types: OTHER HAZARDOUS WASTE ACTIVITIES SIC Codes: SIC Code Descriptions: NAICS Codes: 811111 NAICS Code Descriptions: GENERAL AUTOMOTIVE REPAIR. Conveyor: RCRAINFO Federal Facility Code: Federal Agency Name: Tribal Land Code: Tribal Land Name: Congressional Dist No: 06 Census Block Code: 060411122022005 EPA Region Code: 09 County Name: MARIN US/Mexico Border Ind: Latitude: 37.960125 Longitude: -122.502009 Reference Point: ENTRANCE POINT OF A FACILITY OR STATION Coord Collection Method: GDT-ADDRESS MATCHING (GEOCODING) Accuracy Value: Datum: NAD83 Source: Facility Detail Rprt URL: https://ofmpub.epa.gov/frs_public2/fii_query_detail.disp_program_facility?p_registry_id=110070429658 Data Source: Facility Registry Service - Single File Program Acronyms: RCRAINFO:CAL000431628						

4	57 of 82	NE	0.01 / 76.14	6.49 / 2	CREBASSA'S AUTO BODY INC 3241 KERNER BLVD STE B3 SAN RAFAEL CA 94901	EMISSIONS
2017 Toxic Data Facility ID: 3849 Facility SIC Code: 7532 CO: 21 Air Basin: SF District: BA TS: Health Risk Asmt: Non-Cancer Chronic Haz Ind: Non-Cancer Acute Haz Ind:						
COID: MRN DISN: BAY AREA AQMD CHAPIS: CERR Code:						

Map Key	Number of Records	Direction	Distance (mi/ft)	Elev/Diff (ft)	Site	DB
---------	----------------------	-----------	---------------------	-------------------	------	----

2018 Criteria Data

Facility ID:	3849				CERR Code:	
Facility SIC Code:	7532				TOGT:	.133824005
CO:	21				ROGT:	.1322047345395
Air Basin:	SF				COT:	
District:	BA				NOXT:	
COID:	MRN				SOXT:	
DISN:	BAY AREA AQMD				PMT:	
CHAPIS:					PM10T:	

2018 Toxic Data

Facility ID:	3849				COID:	MRN
Facility SIC Code:	7532				DISN:	BAY AREA AQMD
CO:	21				CHAPIS:	
Air Basin:	SF				CERR Code:	
District:	BA					
TS:						
Health Risk Asmt:						
Non-Cancer Chronic Haz Ind:						
Non-Cancer Acute Haz Ind:						

2019 Criteria Data

CO:	21				CHAPIS:	
Air Basin:	SF				CERR Code:	
Facility ID:	3849				ROGT:	.0968774295516
District:	BA				COT:	
Facility SIC Code:	7532				NOXT:	
CO ID:	MRN				SOXT:	
DISN:	BAY AREA AQMD					
PM10T:						
TOGT:			.098064004			
PMT:						

2019 Toxic Data

CO:	21				DISN:	BAY AREA AQMD
Air Basin:	SF				CHAPIS:	
Facility ID:	3849				CERR Code:	
District:	BA				TS:	
Facility SIC Code:	7532				Health Risk Asmt:	
COID:	MRN					
Non-Cancer Chronic Haz Ind:						
Non-Cancer Acute Haz Ind:						

2020 Criteria Data

CO:	21				CHAPIS:	
Air Basin:	SF				CERR Code:	
Facility ID:	3849				ROGT:	.0968774295516
District:	BA				COT:	
Facility SIC Code:	7532				NOXT:	
CO ID:	MRN				SOXT:	
DISN:	BAY AREA AQMD					
TOGT:			.098064004			
PMT:						
PM10T:						

2020 Toxic Data

Map Key	Number of Records	Direction	Distance (mi/ft)	Elev/Diff (ft)	Site	DB
CO:	21			DISN:	BAY AREA AQMD	
Air Basin:	SF			CHAPIS:		
Facility ID:	3849			CHERR Code:		
District:	BA			TS:		
Facility SIC Code:	7532			Health Risk Asmt:		
COID:	MRN					
Non-Cancer Chronic Haz Ind:						
Non-Cancer Acute Haz Ind:						
<u>2021 Toxic Data</u>						
Co:	21			DISN:	BAY AREA AQMD	
Air Basin:	SF			CHAPIS:		
Facility ID:	3849			Cerr Code:		
District:	BA			TS:	0	
Facility SIC Code:	7532			Health Risk Asmt:		
COID:	MRN					
Non-Cancer Chronic Haz Ind:						
Non-Cancer Acute Haz Ind:						
<u>2021 Criteria Data</u>						
Co:	21			CHAPIS:		
Air Basin:	SF			Cerr Code:		
Facility ID:	3849			ROGT:	.6698732769459	
District:	BA			COT:		
Facility SIC Code:	7532			NOXT:		
CO ID:	MRN			SOXT:		
DISN:	BAY AREA AQMD					
TOGT:	.678078021					
PMT:						
PM10T:						
4	58 of 82	NE	0.01 / 76.14	6.49 / 2	AUTO HAUS SCHUHMANN 3241 KERNER BLVD #19 SAN RAFAEL CA 94901-0000	RCRA TSD
EPA Handler ID:	CAL000058916					
Gen Status Universe:	No Report					
Contact Name:	MARIO SCHUHMANN					
Contact Address:	3241 KERNER BLVD # 19 , , SAN RAFAEL , CA, 94901-4863 ,					
Contact Phone No and Ext:	415-459-1089					
Contact Email:	MBZMANN@SBCGLOBAL.NET					
Contact Country:						
Land Type:						
County Name:	MARIN					
EPA Region:	09					
Receive Date:	19920224					
Location Latitude:	37.959968					
Location Longitude:	-122.501979					
<u>Violation/Evaluation Summary</u>						
Note:	NO RECORDS: As of Apr 2024, there are no Compliance Monitoring and Enforcement (violation) records associated with this facility (EPA ID).					
<u>Handler Summary</u>						
Importer Activity:	No					
Mixed Waste Generator:	No					
Transporter Activity:	No					
Transfer Facility:	No					

Map Key	Number of Records	Direction	Distance (mi/ft)	Elev/Diff (ft)	Site	DB
<hr/>						
Onsite Burner Exemption:	No					
Smelting, Melting and Refining:	No					
Underground Injection Control:	No					
Commercial TSD:	No					
Used Oil Transporter:	No					
Used Oil Transfer Facility:	No					
Used Oil Processor:	No					
Used Oil Refiner:	No					
Used Oil Burner:	No					
Used Oil Market Burner:	No					
Used Oil Spec Marketer:	No					

Hazardous Waste Handler Details

Sequence No: 1
Receive Date: 19920224
Handler Name: AUTO HAUS SCHUHMANN
Federal Waste Generator Code: N
Generator Code Description: Not a Generator, Verified
Source Type: Implementer
TSD Activity: Y

Owner/Operator Details

Owner/Operator Ind:	Current Owner	Street No:	
Type:	Other	Street 1:	3241 KERNER BLVD # 19
Name:	MARIO SCHUHMANN	Street 2:	
Date Became Current:		City:	SAN RAFAEL
Date Ended Current:		State:	CA
Phone:	415-459-1089	Country:	
Source Type:	Implementer	Zip Code:	94901-4863
Owner/Operator Ind:	Current Operator	Street No:	
Type:	Other	Street 1:	3241 KERNER BLVD # 19
Name:	MARIO SCHUHMANN	Street 2:	
Date Became Current:		City:	SAN RAFAEL
Date Ended Current:		State:	CA
Phone:	415-459-1089	Country:	
Source Type:	Implementer	Zip Code:	94901-4863

<u>4</u>	59 of 82	NE	0.01 / 76.14	6.49 / 2	AUTO HAUS SCHUHMANN 3241 KERNER BLVD #19 SAN RAFAEL CA 94901-0000	RCRA NON GEN
----------	----------	----	-----------------	-------------	---	-----------------

EPA Handler ID: CAL000058916
Gen Status Universe: No Report
Contact Name: MARIO SCHUHMANN
Contact Address: 3241 KERNER BLVD # 19 , , SAN RAFAEL , CA, 94901-4863 ,
Contact Phone No and Ext: 415-459-1089
Contact Email: MBZMANN@SBCGLOBAL.NET
Contact Country:
County Name: MARIN
EPA Region: 09
Land Type:
Receive Date: 19920224
Location Latitude: 37.959968
Location Longitude: -122.501979

Violation/Evaluation Summary

Note: NO RECORDS: As of Apr 2024, there are no Compliance Monitoring and Enforcement (violation) records associated with this facility (EPA ID).

Map Key	Number of Records	Direction	Distance (mi/ft)	Elev/Diff (ft)	Site	DB
---------	-------------------	-----------	------------------	----------------	------	----

Handler Summary

Importer Activity: No
Mixed Waste Generator: No
Transporter Activity: No
Transfer Facility: No
Onsite Burner Exemption: No
Furnace Exemption: No
Underground Injection Activity: No
Commercial TSD: No
Used Oil Transporter: No
Used Oil Transfer Facility: No
Used Oil Processor: No
Used Oil Refiner: No
Used Oil Burner: No
Used Oil Market Burner: No
Used Oil Spec Marketer: No

Hazardous Waste Handler Details

Sequence No: 1
Receive Date: 19920224
Handler Name: AUTO HAUS SCHUHMAN
Source Type: Implementer
Federal Waste Generator Code: N
Generator Code Description: Not a Generator, Verified

Owner/Operator Details

Owner/Operator Ind:	Current Owner	Street No:	
Type:	Other	Street 1:	3241 KERNER BLVD # 19
Name:	MARIO SCHUHMAN	Street 2:	
Date Became Current:		City:	SAN RAFAEL
Date Ended Current:		State:	CA
Phone:	415-459-1089	Country:	
Source Type:	Implementer	Zip Code:	94901-4863
Owner/Operator Ind:	Current Operator	Street No:	
Type:	Other	Street 1:	3241 KERNER BLVD # 19
Name:	MARIO SCHUHMAN	Street 2:	
Date Became Current:		City:	SAN RAFAEL
Date Ended Current:		State:	CA
Phone:	415-459-1089	Country:	
Source Type:	Implementer	Zip Code:	94901-4863

4	60 of 82	NE	0.01 / 76.14	6.49 / 2	AAMCO OF SAN RAFAEL 3241 KERNER BLVD SAN RAFAEL CA 94901	RCRA NON GEN
-------------------	----------	----	--------------	----------	--	-----------------

EPA Handler ID: CAL000397704
Gen Status Universe: No Report
Contact Name: MCDONALD LOZADA
Contact Address: 9255 HALLMARK PL , , VALLEJO , CA, 94591 ,
Contact Phone No and Ext: 707-731-9119
Contact Email: LOZADAMCDOT@COMCAST.NET
Contact Country:
County Name: MARIN
EPA Region: 09
Land Type:
Receive Date: 20140610
Location Latitude:
Location Longitude:

Violation/Evaluation Summary

Map Key	Number of Records	Direction	Distance (mi/ft)	Elev/Diff (ft)	Site	DB
---------	----------------------	-----------	---------------------	-------------------	------	----

Note: NO RECORDS: As of Apr 2024, there are no Compliance Monitoring and Enforcement (violation) records associated with this facility (EPA ID).

Handler Summary

Importer Activity: No
Mixed Waste Generator: No
Transporter Activity: No
Transfer Facility: No
Onsite Burner Exemption: No
Furnace Exemption: No
Underground Injection Activity: No
Commercial TSD: No
Used Oil Transporter: No
Used Oil Transfer Facility: No
Used Oil Processor: No
Used Oil Refiner: No
Used Oil Burner: No
Used Oil Market Burner: No
Used Oil Spec Marketer: No

Hazardous Waste Handler Details

Sequence No: 1
Receive Date: 20140610
Handler Name: AAMCO OF SAN RAFAEL
Source Type: Implementer
Federal Waste Generator Code: N
Generator Code Description: Not a Generator, Verified

Owner/Operator Details

Owner/Operator Ind:	Current Owner	Street No:	
Type:	Other	Street 1:	9255 HALLMARK PL
Name:	MCDONALD LOZADA INC	Street 2:	
Date Became Current:		City:	VALLEJO
Date Ended Current:		State:	CA
Phone:	707-731-9119	Country:	
Source Type:	Implementer	Zip Code:	94591
Owner/Operator Ind:	Current Operator	Street No:	
Type:	Other	Street 1:	9255 HALLMARK PL
Name:	MCDONALD LOZADA	Street 2:	
Date Became Current:		City:	VALLEJO
Date Ended Current:		State:	CA
Phone:	707-731-9119	Country:	
Source Type:	Implementer	Zip Code:	94591

4	61 of 82	NE	0.01 / 76.14	6.49 / 2	AAMCO TRANSMISSION & TOTAL CAR CARE OF SAN RAFAEL 3241 KERNER BLVD STE A8 SAN RAFAEL CA 94901	RCRA NON GEN
-------------------	----------	----	-----------------	-------------	--	-----------------

EPA Handler ID: CAL000452990
Gen Status Universe: No Report
Contact Name: MCDONALD LOZADA
Contact Address: 9255 , HALLMARK PL , , VALLEJO , CA, 94591 , US
Contact Phone No and Ext: 415-453-0474
Contact Email: AAMCOSANRAFAEL888@GMAIL.COM
Contact Country: US
County Name: MARIN
EPA Region: 09
Land Type: Other
Receive Date: 20200218

Map Key	Number of Records	Direction	Distance (mi/ft)	Elev/Diff (ft)	Site	DB
---------	-------------------	-----------	------------------	----------------	------	----

Location Latitude:
Location Longitude:

Violation/Evaluation Summary

Note: NO RECORDS: As of Apr 2024, there are no Compliance Monitoring and Enforcement (violation) records associated with this facility (EPA ID).

Handler Summary

Importer Activity: No
Mixed Waste Generator: No
Transporter Activity: No
Transfer Facility: No
Onsite Burner Exemption: No
Furnace Exemption: No
Underground Injection Activity: No
Commercial TSD: No
Used Oil Transporter: No
Used Oil Transfer Facility: No
Used Oil Processor: No
Used Oil Refiner: No
Used Oil Burner: No
Used Oil Market Burner: No
Used Oil Spec Marketer: No

Hazardous Waste Handler Details

Sequence No: 1
Receive Date: 20200218
Handler Name: AAMCO TRANSMISSION & TOTAL CAR CARE OF SAN RAFAEL
Source Type: Implementer
Federal Waste Generator Code: N
Generator Code Description: Not a Generator, Verified

Owner/Operator Details

Owner/Operator Ind:	Current Owner	Street No:	9255
Type:	Other	Street 1:	HALLMARK PL
Name:	MCDONALD LOZADA	Street 2:	
Date Became Current:		City:	VALLEJO
Date Ended Current:		State:	CA
Phone:	415-453-0474	Country:	US
Source Type:	Implementer	Zip Code:	94591
Owner/Operator Ind:	Current Operator	Street No:	9255
Type:	Other	Street 1:	HALLMARK PL
Name:	MCDONALD LOZADA	Street 2:	
Date Became Current:		City:	VALLEJO
Date Ended Current:		State:	CA
Phone:	415-453-0474	Country:	US
Source Type:	Implementer	Zip Code:	94591

4	62 of 82	NE	0.01 / 76.14	6.49 / 2	Martinez Auto Service 3241 KERNER BLVD. SUITE 20 SAN RAFAEL CA 94901	DELISTED CTNK
Site ID:	568427	Latitude:	37.959840			
County:	Marin County	Longitude:	-122.502410			
Tank Type:						
Original Source:	CTNK					
Record Date:	26-OCT-2020					

Map Key	Number of Records	Direction	Distance (mi/ft)	Elev/Diff (ft)	Site	DB
4	63 of 82	NE	0.01 / 76.14	6.49 / 2	AAMCO TRANSMISSION & TOTAL CAR CARE OF SAN RAFAEL 3241 KERNER BLVD STE A8 SAN RAFAEL CA 94901	FINDS/FRS
Registry ID: FIPS Code: HUC Code: Site Type Name: Location Description: Supplemental Location: Create Date: Update Date: Interest Types: SIC Codes: SIC Code Descriptions: NAICS Codes: NAICS Code Descriptions: Conveyor: Federal Facility Code: Federal Agency Name: Tribal Land Code: Tribal Land Name: Congressional Dist No: Census Block Code: EPA Region Code: County Name: US/Mexico Border Ind: Latitude: Longitude: Reference Point: Coord Collection Method: Accuracy Value: Datum: Source: Facility Detail Rprt URL: Data Source: Program Acronyms:		110070797037 06041 STATIONARY 10-JUN-20 UNSPECIFIED UNIVERSE 811111 GENERAL AUTOMOTIVE REPAIR. 09 MARIN NAD83 https://ofmpub.epa.gov/frs_public2/fii_query_detail.disp_program_facility?p_registry_id=110070797037 Facility Registry Service - Single File RCRAINFO:CAL000452990				

4	64 of 82	NE	0.01 / 76.14	6.49 / 2	GEO AUTO REPAIR 3241 KERNER BLVD 20 SAN RAFAEL CA 94901	RCRA NON GEN
EPA Handler ID: Gen Status Universe: Contact Name: Contact Address: Contact Phone No and Ext: Contact Email: Contact Country: County Name: EPA Region: Land Type: Receive Date: Location Latitude: Location Longitude:		CAL000458207 No Report CARLOS ARGUETA 42 LOS RANCHITOS RD 13 , , SAN RAFAEL , CA, 94903 , 415-378-3252 GEOAUTOREPAIR42@GMAIL.COM MARIN 09 20201112 				

Violation/Evaluation Summary

Note: NO RECORDS: As of Apr 2024, there are no Compliance Monitoring and Enforcement (violation) records associated with this facility (EPA ID).

Map Key	Number of Records	Direction	Distance (mi/ft)	Elev/Diff (ft)	Site	DB
---------	----------------------	-----------	---------------------	-------------------	------	----

Handler Summary

Importer Activity:	No
Mixed Waste Generator:	No
Transporter Activity:	No
Transfer Facility:	No
Onsite Burner Exemption:	No
Furnace Exemption:	No
Underground Injection Activity:	No
Commercial TSD:	No
Used Oil Transporter:	No
Used Oil Transfer Facility:	No
Used Oil Processor:	No
Used Oil Refiner:	No
Used Oil Burner:	No
Used Oil Market Burner:	No
Used Oil Spec Marketer:	No

Hazardous Waste Handler Details

Sequence No:	1
Receive Date:	20201112
Handler Name:	GEO AUTO REPAIR
Source Type:	Implementer
Federal Waste Generator Code:	N
Generator Code Description:	Not a Generator, Verified

Owner/Operator Details

Owner/Operator Ind:	Current Owner	Street No:	
Type:	Other	Street 1:	1725 NOVATO BLVD 10
Name:	DIEGO GARCIA TAMBRIZ	Street 2:	
Date Became Current:		City:	NOVATO
Date Ended Current:		State:	CA
Phone:	415-524-9315	Country:	
Source Type:	Implementer	Zip Code:	94947
Owner/Operator Ind:	Current Operator	Street No:	
Type:	Other	Street 1:	42 LOS RANCHITOS RD 13
Name:	CARLOS ARGUETA	Street 2:	
Date Became Current:		City:	SAN RAFAEL
Date Ended Current:		State:	CA
Phone:	415-378-3252	Country:	
Source Type:	Implementer	Zip Code:	94903

4	65 of 82	NE	0.01 / 76.14	6.49 / 2	SHANKCO INC 3241 KERNER BLVD SAN RAFAEL CA 94901	RCRA NON GEN
-------------------	----------	----	-----------------	-------------	--	-----------------

EPA Handler ID:	CAL000463900
Gen Status Universe:	No Report
Contact Name:	SHANNON WONG
Contact Address:	3241 KERNER BLVD , , SAN RAFAEL , CA, 94901 ,
Contact Phone No and Ext:	415-453-0474
Contact Email:	SHANL_927@YAHOO.COM
Contact Country:	
County Name:	MARIN
EPA Region:	09
Land Type:	
Receive Date:	20210709
Location Latitude:	
Location Longitude:	

Map Key	Number of Records	Direction	Distance (mi/ft)	Elev/Diff (ft)	Site	DB
---------	-------------------	-----------	------------------	----------------	------	----

Violation/Evaluation Summary

Note: NO RECORDS: As of Apr 2024, there are no Compliance Monitoring and Enforcement (violation) records associated with this facility (EPA ID).

Handler Summary

Importer Activity: No
Mixed Waste Generator: No
Transporter Activity: No
Transfer Facility: No
Onsite Burner Exemption: No
Furnace Exemption: No
Underground Injection Activity: No
Commercial TSD: No
Used Oil Transporter: No
Used Oil Transfer Facility: No
Used Oil Processor: No
Used Oil Refiner: No
Used Oil Burner: No
Used Oil Market Burner: No
Used Oil Spec Marketer: No

Hazardous Waste Handler Details

Sequence No: 1
Receive Date: 20210709
Handler Name: SHANKCO INC
Source Type: Implementer
Federal Waste Generator Code: N
Generator Code Description: Not a Generator, Verified

Owner/Operator Details

Owner/Operator Ind:	Current Owner	Street No:	
Type:	Other	Street 1:	4 CIELO IN #1G
Name:	SHANKCO INC	Street 2:	
Date Became Current:		City:	NOVATO
Date Ended Current:		State:	CA
Phone:	628-234-5313	Country:	
Source Type:	Implementer	Zip Code:	94949

Owner/Operator Ind:	Current Operator	Street No:	
Type:	Other	Street 1:	3241 KERNER BLVD
Name:	SHANNON WONG	Street 2:	
Date Became Current:		City:	SAN RAFAEL
Date Ended Current:		State:	CA
Phone:	415-453-0474	Country:	
Source Type:	Implementer	Zip Code:	94901

4	66 of 82	NE	0.01 / 76.14	6.49 / 2	MOBILE AUTO BODY SOLUTIONS 3241 KERNER BLVD SAN RAFAEL CA 949600000	HAZ GEN
-------------------	----------	----	--------------	----------	---	---------

Epa ID: CAL000170102
Address 2:
Details DTSC HWTS: The Department of Toxic Substances Control (DTSC) makes available a Waste Code Matrix showing each Waste Code, its description, and annual amounts in its Hazardous Waste Tracking System:
<https://hwts.dtsc.ca.gov/search>
Handler Profile URL: <https://hwts.dtsc.ca.gov/facility/CAL000170102>

4	67 of 82	NE	0.01 / 76.14	6.49 / 2	HEANEY, JAMES AND PHYLLIS 3241 KERNER BLVD	HAZ GEN
-------------------	----------	----	--------------	----------	---	---------

Map Key	Number of Records	Direction	Distance (mi/ft)	Elev/Diff (ft)	Site	DB
SAN RAFAEL CA 949010000						
Epa ID: Address 2: Details DTSC HWTS: Handler Profile URL:	CAC001272656				Facility County: 21 County: Marin The Department of Toxic Substances Control (DTSC) makes available a Waste Code Matrix showing each Waste Code, its description, and annual amounts in its Hazardous Waste Tracking System: https://hwts.dtsc.ca.gov/search https://hwts.dtsc.ca.gov/facility/CAC001272656	
4	68 of 82	NE	0.01 / 76.14	6.49 / 2	AAMCO TRANSMISSIONS 3241 KERNER BLVD SAN RAFAEL CA 949010000	HAZ GEN
Epa ID: Address 2: Details DTSC HWTS: Handler Profile URL:	CAL000061761				Facility County: 21 County: Marin The Department of Toxic Substances Control (DTSC) makes available a Waste Code Matrix showing each Waste Code, its description, and annual amounts in its Hazardous Waste Tracking System: https://hwts.dtsc.ca.gov/search https://hwts.dtsc.ca.gov/facility/CAL000061761	
4	69 of 82	NE	0.01 / 76.14	6.49 / 2	WILSON SERVICE CENTER 3241 KERNER BLVD #10A SAN RAFAEL CA 949010000	HAZ GEN
Epa ID: Address 2: Details DTSC HWTS: Handler Profile URL:	CAL000006475				Facility County: 21 County: Marin The Department of Toxic Substances Control (DTSC) makes available a Waste Code Matrix showing each Waste Code, its description, and annual amounts in its Hazardous Waste Tracking System: https://hwts.dtsc.ca.gov/search https://hwts.dtsc.ca.gov/facility/CAL000006475	
4	70 of 82	NE	0.01 / 76.14	6.49 / 2	CRO IMPORT AUTO SERVICE 3241 KERNER BLVD STES 13 & 14 SAN RAFAEL CA 949010000	HAZ GEN
Epa ID: Address 2: Details DTSC HWTS: Handler Profile URL:	CAL000024099				Facility County: 21 County: Marin The Department of Toxic Substances Control (DTSC) makes available a Waste Code Matrix showing each Waste Code, its description, and annual amounts in its Hazardous Waste Tracking System: https://hwts.dtsc.ca.gov/search https://hwts.dtsc.ca.gov/facility/CAL000024099	
4	71 of 82	NE	0.01 / 76.14	6.49 / 2	RIGHETTI AUTOMOTIVE 3241 KERNER BLVD #18 SAN RAFAEL CA 949010000	HAZ GEN
Epa ID: Address 2: Details DTSC HWTS: Handler Profile URL:	CAL000058113				Facility County: 21 County: Marin The Department of Toxic Substances Control (DTSC) makes available a Waste Code Matrix showing each Waste Code, its description, and annual amounts in its Hazardous Waste Tracking System: https://hwts.dtsc.ca.gov/search https://hwts.dtsc.ca.gov/facility/CAL000058113	
4	72 of 82	NE	0.01 / 76.14	6.49 / 2	NEUHAUS SERVICE INC 3241 KERNER BLVD SAN RAFAEL CA 949010000	HAZ GEN
Epa ID: Address 2: Details DTSC HWTS: Handler Profile URL:	CAL000130939				Facility County: 21 County: Marin The Department of Toxic Substances Control (DTSC) makes available a Waste Code Matrix showing each Waste Code, its description, and annual amounts in its Hazardous Waste Tracking System: https://hwts.dtsc.ca.gov/search https://hwts.dtsc.ca.gov/facility/CAL000130939	

Map Key	Number of Records	Direction	Distance (mi/ft)	Elev/Diff (ft)	Site	DB
4	73 of 82	NE	0.01 / 76.14	6.49 / 2	CREBASSA'S AUTO BODY, INC. 3241 KERNER BLVD SAN RAFAEL CA 949010000	HAZ GEN
<div> <div>Epa ID:</div> <div>CAD981170533</div> <div>Facility County:</div> <div>21</div> </div> <div> <div>Address 2:</div> <div></div> <div>County:</div> <div>Marin</div> </div> <div> <div>Details DTSC HWTS:</div> <div>The Department of Toxic Substances Control (DTSC) makes available a Waste Code Matrix showing each Waste Code, its description, and annual amounts in its Hazardous Waste Tracking System: https://hwts.dtsc.ca.gov/search</div> </div> <div> <div>Handler Profile URL:</div> <div>https://hwts.dtsc.ca.gov/facility/CAD981170533</div> </div>						
4	74 of 82	NE	0.01 / 76.14	6.49 / 2	AUTO HAUS SCHUHMANN 3241 KERNER BLVD #19 SAN RAFAEL CA 949010000	HAZ GEN
<div> <div>Epa ID:</div> <div>CAL000058916</div> <div>Facility County:</div> <div>21</div> </div> <div> <div>Address 2:</div> <div></div> <div>County:</div> <div>Marin</div> </div> <div> <div>Details DTSC HWTS:</div> <div>The Department of Toxic Substances Control (DTSC) makes available a Waste Code Matrix showing each Waste Code, its description, and annual amounts in its Hazardous Waste Tracking System: https://hwts.dtsc.ca.gov/search</div> </div> <div> <div>Handler Profile URL:</div> <div>https://hwts.dtsc.ca.gov/facility/CAL000058916</div> </div>						
4	75 of 82	NE	0.01 / 76.14	6.49 / 2	CHAAMPCO INC DBA AAMCO TRANSMISSIONS-S R 3241 KERNER BLVD SAN RAFAEL CA 949010000	HAZ GEN
<div> <div>Epa ID:</div> <div>CAL000162879</div> <div>Facility County:</div> <div>21</div> </div> <div> <div>Address 2:</div> <div></div> <div>County:</div> <div>Marin</div> </div> <div> <div>Details DTSC HWTS:</div> <div>The Department of Toxic Substances Control (DTSC) makes available a Waste Code Matrix showing each Waste Code, its description, and annual amounts in its Hazardous Waste Tracking System: https://hwts.dtsc.ca.gov/search</div> </div> <div> <div>Handler Profile URL:</div> <div>https://hwts.dtsc.ca.gov/facility/CAL000162879</div> </div>						
4	76 of 82	NE	0.01 / 76.14	6.49 / 2	AUTOMOTIVE TECHNOLOGY SERVICES INC DBA NEUHAUS SERVICE CENTER 3241 KERNER BLVD STE 10A SAN RAFAEL CA 94901	RCRA NON GEN
<div> <div>EPA Handler ID:</div> <div>CAL000474276</div> </div> <div> <div>Gen Status Universe:</div> <div>No Report</div> </div> <div> <div>Contact Name:</div> <div>WAYNE SHUSTER</div> </div> <div> <div>Contact Address:</div> <div>3241 KERNER BLVD STE 10A , , SAN RAFAEL , CA, 94901 ,</div> </div> <div> <div>Contact Phone No and Ext:</div> <div>415-459-0650</div> </div> <div> <div>Contact Email:</div> <div>WAYNE@AUTOTECHSRV.COM</div> </div> <div> <div>Contact Country:</div> <div></div> </div> <div> <div>County Name:</div> <div>MARIN</div> </div> <div> <div>EPA Region:</div> <div>09</div> </div> <div> <div>Land Type:</div> <div></div> </div> <div> <div>Receive Date:</div> <div>20221031</div> </div> <div> <div>Location Latitude:</div> <div></div> </div> <div> <div>Location Longitude:</div> <div></div> </div>						
<u>Violation/Evaluation Summary</u>						
Note: NO RECORDS: As of Apr 2024, there are no Compliance Monitoring and Enforcement (violation) records associated with this facility (EPA ID).						
<u>Handler Summary</u>						
<div> <div>Importer Activity:</div> <div>No</div> </div> <div> <div>Mixed Waste Generator:</div> <div>No</div> </div>						

Map Key	Number of Records	Direction	Distance (mi/ft)	Elev/Diff (ft)	Site	DB
Transporter Activity:		No				
Transfer Facility:		No				
Onsite Burner Exemption:		No				
Furnace Exemption:		No				
Underground Injection Activity:		No				
Commercial TSD:		No				
Used Oil Transporter:		No				
Used Oil Transfer Facility:		No				
Used Oil Processor:		No				
Used Oil Refiner:		No				
Used Oil Burner:		No				
Used Oil Market Burner:		No				
Used Oil Spec Marketer:		No				
<u>Hazardous Waste Handler Details</u>						
Sequence No:		1				
Receive Date:		20221031				
Handler Name:		AUTOMOTIVE TECHNOLOGY SERVICES INC DBA NEUHAUS SERVICE CENTER				
Source Type:		Implementer				
Federal Waste Generator Code:		N				
Generator Code Description:		Not a Generator, Verified				
<u>Owner/Operator Details</u>						
Owner/Operator Ind:		Current Owner			Street No:	
Type:		Other			Street 1:	225 PERKINS ST
Name:		AUTOMOTIVE TECHNOLOGY SERVICES INC			Street 2:	
Date Became Current:					City:	SONOMA
Date Ended Current:					State:	CA
Phone:		707-338-3443			Country:	
Source Type:		Implementer			Zip Code:	95476
Owner/Operator Ind:		Current Operator			Street No:	
Type:		Other			Street 1:	3241 KERNER BLVD STE 10A
Name:		WAYNE SHUSTER			Street 2:	
Date Became Current:					City:	SAN RAFAEL
Date Ended Current:					State:	CA
Phone:		415-459-0650			Country:	
Source Type:		Implementer			Zip Code:	94901
4	77 of 82	NE	0.01 / 76.14	6.49 / 2	GEO AUTO REPAIR 3241 KERNER BLVD 20 SAN RAFAEL CA 94901	FINDS/FRS
Registry ID:		110070905554				
FIPS Code:		06041				
HUC Code:						
Site Type Name:		STATIONARY				
Location Description:						
Supplemental Location:						
Create Date:		12-FEB-21				
Update Date:						
Interest Types:		UNSPECIFIED UNIVERSE				
SIC Codes:						
SIC Code Descriptions:						
NAICS Codes:		811111				
NAICS Code Descriptions:		GENERAL AUTOMOTIVE REPAIR.				
Conveyor:						
Federal Facility Code:						
Federal Agency Name:						
Tribal Land Code:						
Tribal Land Name:						
Congressional Dist No:						
Census Block Code:						

Map Key	Number of Records	Direction	Distance (mi/ft)	Elev/Diff (ft)	Site	DB
EPA Region Code: 09 County Name: MARIN US/Mexico Border Ind: Latitude: Longitude: Reference Point: Coord Collection Method: Accuracy Value: Datum: NAD83 Source: Facility Detail Rprt URL: https://ofmpub.epa.gov/frs_public2/fii_query_detail.disp_program_facility?p_registry_id=110070905554 Data Source: Facility Registry Service - Single File Program Acronyms: RCRAINFO:CAL000458207						
4	78 of 82	NE	0.01 / 76.14	6.49 / 2	SHANKCO INC 3241 KERNER BLVD SAN RAFAEL CA 94901	FINDS/FRS
Registry ID: 110071137041 FIPS Code: 06041 HUC Code: Site Type Name: STATIONARY Location Description: Supplemental Location: Create Date: 28-OCT-21 Update Date: Interest Types: UNSPECIFIED UNIVERSE SIC Codes: SIC Code Descriptions: NAICS Codes: 811111 NAICS Code Descriptions: GENERAL AUTOMOTIVE REPAIR. Conveyor: Federal Facility Code: Federal Agency Name: Tribal Land Code: Tribal Land Name: Congressional Dist No: Census Block Code: EPA Region Code: 09 County Name: MARIN US/Mexico Border Ind: Latitude: Longitude: Reference Point: Coord Collection Method: Accuracy Value: Datum: NAD83 Source: Facility Detail Rprt URL: https://ofmpub.epa.gov/frs_public2/fii_query_detail.disp_program_facility?p_registry_id=110071137041 Data Source: Facility Registry Service - Single File Program Acronyms: RCRAINFO:CAL000463900						
4	79 of 82	NE	0.01 / 76.14	6.49 / 2	Automotive Technology Services 3241 KERNER BLVD STE 10A SAN RAFAEL CA 94901	CERS HAZ
Site ID: 701448 Latitude: 37.959700 Longitude: -122.502700						

Map Key	Number of Records	Direction	Distance (mi/ft)	Elev/Diff (ft)	Site	DB
<u>Regulated Programs</u>						
EI ID:	10928779			EI Description:	Hazardous Waste Generator	
EI ID:	10928779			EI Description:	Chemical Storage Facilities	
<u>Evaluations</u>						
Eval Date:	05/23/2023					
Violations Found:	No					
Eval General Type:	Compliance Evaluation Inspection					
Eval Type:	Routine done by local agency					
Eval Division:	Marin County Dept of Public Works, Waste Mgmt, CUP					
Eval Program:	HW					
Eval Source:	CERS					
Eval Notes:						
Eval Date:	05/23/2023					
Violations Found:	No					
Eval General Type:	Compliance Evaluation Inspection					
Eval Type:	Routine done by local agency					
Eval Division:	Marin County Dept of Public Works, Waste Mgmt, CUP					
Eval Program:	HMRRP					
Eval Source:	CERS					
Eval Notes:						
<u>Affiliations</u>						
Affil Type Desc:	Property Owner					
Entity Name:	McHeath LLC					
Entity Title:						
Address:	911 Irwin St					
City:	San Rafael					
State:	CA					
Country:	United States					
Zip Code:	94901					
Phone:	(415) 457-1821					
Affil Type Desc:	Document Preparer					
Entity Name:	Wayne Shuster					
Entity Title:						
Address:						
City:						
State:						
Country:						
Zip Code:						
Phone:						
Affil Type Desc:	Legal Owner					
Entity Name:	Randall Bounds					
Entity Title:						
Address:	accounting@autotechsrv.com					
City:	San Rafael					
State:	CA					
Country:	United States					
Zip Code:	94901					
Phone:	(415) 459-0650					
Affil Type Desc:	Facility Mailing Address					
Entity Name:	Mailing Address					
Entity Title:						
Address:	3241 Kerner Blvd Suite 10A					
City:	San Rafael					
State:	CA					

Map Key	Number of Records	Direction	Distance (mi/ft)	Elev/Diff (ft)	Site	DB
Country: Zip Code: 94901 Phone:						
Affil Type Desc: CUPA District Entity Name: Marin County CUPA Entity Title: Address: 1600 Los Gamos Suite 210 City: San Rafael State: CA Country: Zip Code: 94903 Phone: (415) 473-6647						
Affil Type Desc: Environmental Contact Entity Name: Randall Bounds Entity Title: Address: 225 perkins street City: Sonoma State: CA Country: Zip Code: 95476 Phone:						
Affil Type Desc: Parent Corporation Entity Name: Automotive Technology Services Entity Title: Address: City: State: Country: Zip Code: Phone:						
Affil Type Desc: Operator Entity Name: Randall Bounds Entity Title: Address: City: State: Country: Zip Code: Phone: (707) 338-3443						
Affil Type Desc: Identification Signer Entity Name: Randall Bounds Entity Title: Owner Address: City: State: Country: Zip Code: Phone:						
4	80 of 82	NE	0.01 / 76.14	6.49 / 2	Aamco of San Rafael 3241 KERNER BLVD STE A8 SAN RAFAEL CA 94901	CERS HAZ
Site ID: 705415 Latitude: 37.959700 Longitude: -122.502200						
<u>Regulated Programs</u>						
EI ID: 10030645 EI Description: Hazardous Waste Generator						
EI ID: 10030645 EI Description: Chemical Storage Facilities						
196	erisinfo.com Environmental Risk Information Services					Order No: 24072600476

Map Key	Number of Records	Direction	Distance (mi/ft)	Elev/Diff (ft)	Site	DB
---------	-------------------	-----------	------------------	----------------	------	----

Violations

Violation Date:	02/06/2024	Violation Source:	CERS
Violation Program:	HW	Violation Division:	Marin County Dept of Public Works, Waste Mgmt, CUP
Citation:	22 CCR 12 66262.12 - California Code of Regulations, Title 22, Chapter 12, Section(s) 66262.12		
Violation Notes:			

Returned to compliance on 02/06/2024. Expired EPA ID number, and change of ownership. Corrected on site. Form 1358 filled out and emailed to DTSC during the inspection (online eVQ submitted is currently closed). The generator has not obtained an Identification Number to manage hazardous waste. A hazardous waste generator shall not treat, store, dispose of, transport or offer for transportation, hazardous waste without obtaining an Identification Number. Expired EPA ID number, and change of ownership. Corrected on site. Form 1358 filled out and emailed to DTSC during the inspection (online eVQ submitted is currently closed).

Violation Description:

Failure to obtain an Identification Number prior to treating, storing, disposing of, transporting or offering for transportation any hazardous waste.

Violations

Violation Date:	02/06/2024	Violation Source:	CERS
Violation Program:	HMRPP	Violation Division:	Marin County Dept of Public Works, Waste Mgmt, CUP
Citation:	HSC 6.95 25508(a)(1) - California Health and Safety Code, Chapter 6.95, Section(s) 25508(a)(1)		
Violation Notes:			

Returned to compliance on 02/06/2024. CERS overdue. Corrected onsite during the inspection by Shannon Wong, owner. The business failed to complete and electronically submit initially, annually, or triennially, a business plan when handling hazardous materials at or above the reportable threshold quantities. CERS overdue. Corrected onsite during the inspection by Shannon Wong, owner.

Violation Description:

Failure to complete and electronically submit a business plan when storing/handling a hazardous material at or above reportable quantities.

Violations

Violation Date:	09/04/2019	Violation Source:	CERS
Violation Program:	HW	Violation Division:	Marin County Dept of Public Works, Waste Mgmt, CUP
Citation:	Un-Specified		
Violation Notes:			

Returned to compliance on 09/04/2019. On 8/1/2019: Facility owner has failed to pay 2019 operating permit fees so facility is currently operating without a permit. A 10% late fee was added on 2/1/2019, another 25% late fee was added on 4/1/2019, and another 25% late fee was added on 6/1/2019. A minor violation for failure to pay permit fees was issued on 8/1/2019 with 30 days to return to compliance by August 31, 2019. On 9/4/2019: Facility continues to be non-compliant to pay 2019 permit fees and is operating without a permit. An additional 25% late fee is assessed and the violation is elevated to a Class II with another 30 days to return to compliance by October 4, 2019. The total 2019 permit fees including late fees is \$1,465.20 and is due within 30 days or by October 4, 2019. Forward payment to Marin County Central Collections at P.O. Box 4220, San Rafael, CA 94913-4220 or call (415) 473-7555. All fees delinquent for 30 days shall be subject to a penalty of 25% percent ... [TRUNCATED: Refer to full Inspection Report]

Violation Description:

Hazardous Waste Generator Program - Administration/Documentation - General Local Ordinance

Violations

Violation Date:	02/06/2024	Violation Source:	CERS
Violation Program:	HMRPP	Violation Division:	Marin County Dept of Public Works, Waste Mgmt, CUP
Citation:	HSC 6.95 25508(a)(3) - California Health and Safety Code, Chapter 6.95, Section(s) 25508(a)(3)		
Violation Notes:			

Map Key	Number of Records	Direction	Distance (mi/ft)	Elev/Diff (ft)	Site	DB
---------	-------------------	-----------	------------------	----------------	------	----

Training logs not being kept. Facility will start using training log templates within the next 30 days, and will email a photo to CUPA to show that the logs are being used. Facility will start using training log templates within the next 30 days, and will email a photo to CUPA to show that the logs are being used.

Violation Description:

Failure to establish and/or electronically submit an adequate training program in safety procedures in the event of a release or threatened release of a hazardous material. *Verify agricultural handler exemption HSC 25507.1

Evaluations

Eval Date: 03/14/2018
Violations Found: No
Eval General Type: Compliance Evaluation Inspection
Eval Type: Routine done by local agency
Eval Division: Marin County Dept of Public Works, Waste Mgmt, CUP
Eval Program: HMRRP
Eval Source: CERS
Eval Notes:

Eval Date: 02/06/2024
Violations Found: Yes
Eval General Type: Compliance Evaluation Inspection
Eval Type: Routine done by local agency
Eval Division: Marin County Dept of Public Works, Waste Mgmt, CUP
Eval Program: HW
Eval Source: CERS
Eval Notes:

Expired EPA ID number, and change of ownership. Corrected on site: Form 1358 filled out by Shannon Wong, owner, and emailed to DTSC during the inspection (online eVQ submitted is currently closed).; Note: data in [EVAL Notes] field for some records is truncated from the source.

Eval Date: 01/16/2015
Violations Found: No
Eval General Type: Compliance Evaluation Inspection
Eval Type: Routine done by local agency
Eval Division: Marin County Dept of Public Works, Waste Mgmt, CUP
Eval Program: HW
Eval Source: CERS
Eval Notes:

Eval Date: 02/06/2024
Violations Found: Yes
Eval General Type: Compliance Evaluation Inspection
Eval Type: Routine done by local agency
Eval Division: Marin County Dept of Public Works, Waste Mgmt, CUP
Eval Program: HMRRP
Eval Source: CERS
Eval Notes:

Eval Date: 01/16/2015
Violations Found: No
Eval General Type: Compliance Evaluation Inspection
Eval Type: Routine done by local agency
Eval Division: Marin County Dept of Public Works, Waste Mgmt, CUP
Eval Program: HMRRP
Eval Source: CERS
Eval Notes:

Eval Date: 03/14/2018
Violations Found: No
Eval General Type: Compliance Evaluation Inspection
Eval Type: Routine done by local agency

Map Key	Number of Records	Direction	Distance (mi/ft)	Elev/Diff (ft)	Site	DB
Eval Division:		Marin County Dept of Public Works, Waste Mgmt, CUP				
Eval Program:		HW				
Eval Source:		CERS				
Eval Notes:						
Eval Date:		09/04/2019				
Violations Found:		Yes				
Eval General Type:		Other/Unknown				
Eval Type:		Other, not routine, done by local agency				
Eval Division:		Marin County Dept of Public Works, Waste Mgmt, CUP				
Eval Program:		HW				
Eval Source:		CERS				
Eval Notes:						
<u>Affiliations</u>						
Affil Type Desc:		CUPA District				
Entity Name:		Marin County CUPA				
Entity Title:						
Address:		1600 Los GamosSuite 210				
City:		San Rafael				
State:		CA				
Country:						
Zip Code:		94903				
Phone:		(415) 473-6647				
Affil Type Desc:		Identification Signer				
Entity Name:		Rachel Gilmour for Shannon Wong				
Entity Title:		CUPA				
Address:						
City:						
State:						
Country:						
Zip Code:						
Phone:						
Affil Type Desc:		Document Preparer				
Entity Name:		Rachel Gilmour				
Entity Title:						
Address:						
City:						
State:						
Country:						
Zip Code:						
Phone:						
Affil Type Desc:		Legal Owner				
Entity Name:		Shannon Wong				
Entity Title:						
Address:		3241 Kerner Blvd Ste A8				
City:		San Rafael				
State:		CA				
Country:		United States				
Zip Code:		94901				
Phone:		(415) 453-0474				
Affil Type Desc:		Property Owner				
Entity Name:		Kimberly Management, LLC				
Entity Title:						
Address:		10 Liberty Ship Way, Suite 150				
City:		Sausalito				
State:		CA				
Country:		United States				
Zip Code:		94965				
Phone:		(415) 331-6466				

Map Key	Number of Records	Direction	Distance (mi/ft)	Elev/Diff (ft)	Site	DB
<hr/>						
Affil Type Desc:		Operator				
Entity Name:		Shanko Incorporated				
Entity Title:						
Address:						
City:						
State:						
Country:						
Zip Code:						
Phone:		(415) 453-0474				
Affil Type Desc:		Parent Corporation				
Entity Name:		Aamco San Rafael				
Entity Title:						
Address:						
City:						
State:						
Country:						
Zip Code:						
Phone:						
Affil Type Desc:		Environmental Contact				
Entity Name:		Shannon Wong				
Entity Title:						
Address:		3241 Kerner Blvd Ste A8				
City:		San Rafael				
State:		CA				
Country:						
Zip Code:		94901				
Phone:						
Affil Type Desc:		Facility Mailing Address				
Entity Name:		Mailing Address				
Entity Title:						
Address:		3241 Kerner Blvd Ste A8				
City:		San Rafael				
State:		CA				
Country:						
Zip Code:		94901				
Phone:						
<hr/>						
4	81 of 82	NE	0.01 / 76.14	6.49 / 2	AUTOMOTIVE TECHNOLOGY SERVICES INC DBA NEUHAUS SERVICE CENTER 3241 KERNER BLVD STE 10A SAN RAFAEL CA 94901	FINDS/FRS
Registry ID:		110071378512				
FIPS Code:		06041				
HUC Code:						
Site Type Name:		STATIONARY				
Location Description:						
Supplemental Location:						
Create Date:		03-MAR-23				
Update Date:						
Interest Types:		UNSPECIFIED UNIVERSE				
SIC Codes:						
SIC Code Descriptions:						
NAICS Codes:		811111				
NAICS Code Descriptions:		GENERAL AUTOMOTIVE REPAIR.				
Conveyor:						
Federal Facility Code:						
Federal Agency Name:						
Tribal Land Code:						
Tribal Land Name:						
Congressional Dist No:						
Census Block Code:						
EPA Region Code:		09				
County Name:		MARIN				

Map Key	Number of Records	Direction	Distance (mi/ft)	Elev/Diff (ft)	Site	DB
US/Mexico Border Ind: Latitude: Longitude: Reference Point: Coord Collection Method: Accuracy Value: Datum: NAD83 Source: Facility Detail Rprt URL: https://ofmpub.epa.gov/frs_public2/fii_query_detail.disp_program_facility?p_registry_id=110071378512 Data Source: Facility Registry Service - Single File Program Acronyms: RCRAINFO:CAL000474276						

4	82 of 82	NE	0.01 / 76.14	6.49 / 2	AAMCO OF SAN RAFAEL 3241 KERNER BLVD STE #A8 SAN RAFAEL CA 94901	RCRA NON GEN
-------------------	----------	----	-----------------	-------------	--	-----------------

EPA Handler ID: CAL000484400
Gen Status Universe: No Report
Contact Name: SHANNON WONG
Contact Address: 3241 KERNER BLVD STE #A8 , , SAN RAFAEL , CA, 94901 ,
Contact Phone No and Ext: 415-453-0474
Contact Email: AAMCO23465@GMAIL.COM
Contact Country:
County Name: MARIN
EPA Region: 09
Land Type:
Receive Date: 20240321
Location Latitude:
Location Longitude:

Violation/Evaluation Summary

Note: NO RECORDS: As of Apr 2024, there are no Compliance Monitoring and Enforcement (violation) records associated with this facility (EPA ID).

Handler Summary

Importer Activity: No
Mixed Waste Generator: No
Transporter Activity: No
Transfer Facility: No
Onsite Burner Exemption: No
Furnace Exemption: No
Underground Injection Activity: No
Commercial TSD: No
Used Oil Transporter: No
Used Oil Transfer Facility: No
Used Oil Processor: No
Used Oil Refiner: No
Used Oil Burner: No
Used Oil Market Burner: No
Used Oil Spec Marketer: No

Hazardous Waste Handler Details

Sequence No: 1
Receive Date: 20240321
Handler Name: AAMCO OF SAN RAFAEL
Source Type: Implementer
Federal Waste Generator Code: N
Generator Code Description: Not a Generator, Verified

Map Key	Number of Records	Direction	Distance (mi/ft)	Elev/Diff (ft)	Site	DB
---------	-------------------	-----------	------------------	----------------	------	----

Owner/Operator Details

Owner/Operator Ind:	Current Operator	Street No:	
Type:	Other	Street 1:	3241 KERNER BLVD STE #A8
Name:	SHANNON WONG	Street 2:	
Date Became Current:		City:	SAN RAFAEL
Date Ended Current:		State:	CA
Phone:	415-453-0474	Country:	
Source Type:	Implementer	Zip Code:	94901

Owner/Operator Ind:	Current Owner	Street No:	
Type:	Other	Street 1:	4 CIELO LN APT 1G
Name:	SHANKO INCORPORATED	Street 2:	
Date Became Current:		City:	NOVATO
Date Ended Current:		State:	CA
Phone:	628-234-5313	Country:	
Source Type:	Implementer	Zip Code:	94949-6354

5	1 of5	WNW	0.01 / 76.47	4.47 / 0	MENZIOS AUTO REPAIR 999 E FRANCISCO BLVD SAN RAFAEL CA 94901	RCRA SQG
-------------------	-------	-----	--------------	----------	--	----------

EPA Handler ID:	CAD983654260
Gen Status Universe:	Small Quantity Generator
Contact Name:	PHILIP MENZIO
Contact Address:	999 E FRANCISCO BLVD , , SAN RAFAEL , CA, 94901 , US
Contact Phone No and Ext:	415-453-6428
Contact Email:	
Contact Country:	US
County Name:	MARIN
EPA Region:	09
Land Type:	Private
Receive Date:	19921210
Location Latitude:	37.956068
Location Longitude:	-122.500847

Violation/Evaluation Summary

Note:	NO RECORDS: As of Apr 2024, there are no Compliance Monitoring and Enforcement (violation) records associated with this facility (EPA ID).
--------------	--

Handler Summary

Importer Activity:	No
Mixed Waste Generator:	No
Transporter Activity:	No
Transfer Facility:	No
Onsite Burner Exemption:	No
Furnace Exemption:	No
Underground Injection Activity:	No
Commercial TSD:	No
Used Oil Transporter:	No
Used Oil Transfer Facility:	No
Used Oil Processor:	No
Used Oil Refiner:	No
Used Oil Burner:	No
Used Oil Market Burner:	No
Used Oil Spec Marketer:	No

Hazardous Waste Handler Details

Sequence No:	1
---------------------	---

Map Key	Number of Records	Direction	Distance (mi/ft)	Elev/Diff (ft)	Site	DB
Receive Date:		19921210				
Handler Name:		MENZIOS AUTO REPAIR				
Federal Waste Generator Code:		2				
Generator Code Description:		Small Quantity Generator				
Source Type:		Notification				
Owner/Operator Details						
Owner/Operator Ind:		Current Owner		Street No:		
Type:		Private		Street 1:		999 E FRANCISCO BLVD
Name:		PHILIP MENZIO		Street 2:		
Date Became Current:				City:		SAN RAFAEL
Date Ended Current:				State:		CA
Phone:		415-453-6428		Country:		
Source Type:		Notification		Zip Code:		94901
5	2 of 5	WNW	0.01 / 76.47	4.47 / 0	MENZIOS AUTO REPAIR 999 E FRANCISCO BLVD SAN RAFAEL CA 94901	FINDS/FRS
Registry ID:		110002888741				
FIPS Code:		06041				
HUC Code:		18050002				
Site Type Name:		STATIONARY				
Location Description:						
Supplemental Location:						
Create Date:		01-MAR-00				
Update Date:		26-JAN-12				
Interest Types:		SQG				
SIC Codes:						
SIC Code Descriptions:						
NAICS Codes:						
NAICS Code Descriptions:						
Conveyor:		FRS-GEOCODE				
Federal Facility Code:						
Federal Agency Name:						
Tribal Land Code:						
Tribal Land Name:						
Congressional Dist No:		06				
Census Block Code:		060411122022023				
EPA Region Code:		09				
County Name:		MARIN				
US/Mexico Border Ind:						
Latitude:		37.95988				
Longitude:		-122.50413				
Reference Point:		CENTER OF A FACILITY OR STATION				
Coord Collection Method:		ADDRESS MATCHING-HOUSE NUMBER				
Accuracy Value:		30				
Datum:		NAD83				
Source:						
Facility Detail Rprt URL:		https://ofmpub.epa.gov/frs_public2/fii_query_detail.disp_program_facility?p_registry_id=110002888741				
Data Source:		Facility Registry Service - Single File				
Program Acronyms:						
RCRAINFO:CAD983654260						

5	3 of 5	WNW	0.01 / 76.47	4.47 / 0	MENZIO AUTO REPAIR 999 FRANCISCO BLVD EAST SAN RAFAEL CA 949010000	HAZNET
SIC Code: NAICS Code: EPA ID: Create Date:		 CAL000019595 11/14/1989		Mailing City: Mailing State: Mailing Zip: Region Code:		
				SAN RAFAEL CA 949015405 2		

Map Key	Number of Records	Direction	Distance (mi/ft)	Elev/Diff (ft)	Site	DB
<div> <div> Fac Act Ind: No Inact Date: 6/30/1999 County Code: 21 County Name: Marin Mail Name: Mailing Addr 1: 999 FRANCISCO BLVD E Mailing Addr 2: Owner Fax: Details DTSC HWTS: The Department of Toxic Substances Control (DTSC) makes available a Waste Code Matrix showing each Waste Code, its description, and annual amounts in its Hazardous Waste Tracking System: https://hwts.dtsc.ca.gov/search DTSC Handler Profile url: https://hwts.dtsc.ca.gov/facility/CAL000019595 </div> <div> Owner Name: MENZIO PHIL Owner Addr 1: -- Owner Addr 2: Owner City: -- Owner State: 99 Owner Zip: -- Owner Phone: 0000000000 </div> </div>						
5	4 of 5	WNW	0.01 / 76.47	4.47 / 0	MENZIOS AUTO REPAIR 999 E FRANCISCO BLVD SAN RAFAEL CA 949010000	HAZ GEN
<div> <div> Epa ID: CAD983654260 Address 2: Details DTSC HWTS: The Department of Toxic Substances Control (DTSC) makes available a Waste Code Matrix showing each Waste Code, its description, and annual amounts in its Hazardous Waste Tracking System: https://hwts.dtsc.ca.gov/search Handler Profile URL: https://hwts.dtsc.ca.gov/facility/CAD983654260 </div> <div> Facility County: 21 County: Marin </div> </div>						
5	5 of 5	WNW	0.01 / 76.47	4.47 / 0	NORTHERN STAR AUTO REPAIR 999 E FRANCISCO BLVD SAN RAFAEL CA 949010000	HAZ GEN
<div> <div> Epa ID: CAL000273021 Address 2: Details DTSC HWTS: The Department of Toxic Substances Control (DTSC) makes available a Waste Code Matrix showing each Waste Code, its description, and annual amounts in its Hazardous Waste Tracking System: https://hwts.dtsc.ca.gov/search Handler Profile URL: https://hwts.dtsc.ca.gov/facility/CAL000273021 </div> <div> Facility County: 21 County: Marin </div> </div>						
6	1 of 4	S	0.02 / 79.98	5.75 / 1	LAUGHING TIGER PRODUCTIONS 1101 EAST FRANCISCO SAN RAFAEL CA 949010000	HAZNET
<div> <div> SIC Code: NAICS Code: EPA ID: CAC001342368 Create Date: 8/21/1997 Fac Act Ind: No Inact Date: 11/21/1997 County Code: 21 County Name: Marin Mail Name: Mailing Addr 1: 1101 EAST FRANCISCO Mailing Addr 2: Owner Fax: Details DTSC HWTS: The Department of Toxic Substances Control (DTSC) makes available a Waste Code Matrix showing each Waste Code, its description, and annual amounts in its Hazardous Waste Tracking System: https://hwts.dtsc.ca.gov/search DTSC Handler Profile url: https://hwts.dtsc.ca.gov/facility/CAC001342368 </div> <div> Mailing City: SAN RAFAEL Mailing State: CA Mailing Zip: 949010000 Region Code: 2 Owner Name: LAUGHING TIGER PRODUCTIONS Owner Addr 1: 1101 EAST FRANCISCO Owner Addr 2: Owner City: SAN RAFAEL Owner State: CA Owner Zip: 949010000 Owner Phone: 0000000000 </div> </div>						
6	2 of 4	S	0.02 / 79.98	5.75 / 1	LEN POLITO 1101 FRANCISCO BLVD E SAN RAFAEL CA 949015403	HAZNET
<div> <div> SIC Code: NAICS Code: EPA ID: CAC002580936 Create Date: 8/16/2004 </div> <div> Mailing City: SAN RAFAEL Mailing State: CA Mailing Zip: 949015403 Region Code: 2 </div> </div>						

Map Key	Number of Records	Direction	Distance (mi/ft)	Elev/Diff (ft)	Site	DB
Street Name (DL):		KERNER BLVD				
City (DL):		SAN RAFAEL				
Zip (DL):		94901				
County (DL):		Marin				
State (DL):		CA				
Business Name (DL):		DE MAESTRI DISTRIBUTING COMPANY				
Site Facility Name:		DE MAESTRI DISTRIBUTING COMPANY				
Address :		3195 KERNER BLVD				
City :		SAN RAFAEL				
Zip :		94901				
County :		MARIN				
Report Source:		GeoTracker Search Results (SRCH);GeoTracker Sites Data Download (DL);GeoTracker Search Results Report				

GeoTracker Sites Data Download - Site Details

CUF Case:	NO
Lead Agency:	SAN FRANCISCO BAY RWQCB (REGION 2)
Case Worker:	
Local Agency:	
RB Case No:	21-0040
Local Case No:	
File Location:	
Potential COC:	Waste Oil / Motor / Hydraulic / Lubricating
Potential Media of Concern:	Soil
Begin Date:	7/1/1991
How Discovered:	Tank Closure
How Discovered Description:	
Stop Method:	
Stop Description:	
Calwater Watershed Name:	Bay Bridges - San Rafael (203.20)
DWR GW Subbasin Name:	San Rafael Valley (2-029)
Disadvantaged Community:	
CalEnvScreen Score:	
Coordinate Source:	Google Geocode
Discharge Cause:	Physc / Mech Damage
Discharge Source:	Tank
EPA Region:	9
Leak Reported Dt:	1991-07-01 00:00:00
Military DoD Site:	No
No Further Action Dt:	1993-12-30 00:00:00
Qty Risd Gallons:	
Facility Project Sub Type:	
Calenviroscreen 3 Score:	56-60%
Calenviroscreen 4 Score:	70-75%
Site History:	

GeoTracker Sites Data Download - Regulatory Contacts

Contact Type:	Local Agency Caseworker
Contact Name:	BRADLEY R. MARK
Organization Name:	SAN RAFAEL, CITY OF
Address:	1039 C STREET
City:	SAN RAFAEL
Email:	brad.mark@ci.san-rafael.ca.us
Phone No:	

GeoTracker Sites Data Download - Status History

Status:	Completed - Case Closed
Status Date:	12/30/1993
Status:	Open - Site Assessment
Status Date:	9/15/1992
Status:	Open - Case Begin Date

Map Key	Number of Records	Direction	Distance (mi/ft)	Elev/Diff (ft)	Site	DB
---------	-------------------	-----------	------------------	----------------	------	----

Status Date:	7/1/1991
Status:	Open - Site Assessment
Status Date:	7/1/1991

GeoTracker Search - Regulatory Profile (as of June 5, 2024)

Site Facility Name:	DE MAESTRI DISTRIBUTING COMPANY
Site Facility Type:	LUST CLEANUP SITE
Cleanup Status:	COMPLETED - CASE CLOSED
Address:	3195 KERNER BLVD
City:	SAN RAFAEL
Zip:	94901
County:	MARIN
Report Link:	https://geotracker.waterboards.ca.gov/profile_report?global_id=T0604100039
Cleanup Status Detail:	COMPLETED - CASE CLOSED AS OF 12/30/1993
Project Status:	
Cleanup History Link:	https://geotracker.waterboards.ca.gov/profile_report_include?global_id=T0604100039&tabname=regulatoryhistory
Potential COC:	WASTE OIL / MOTOR / HYDRAULIC / LUBRICATING
Potential Media of Concern:	SOIL
File Location:	
User Defined Beneficial Use:	
Designated Beneficial Use:	MUN, AGR, IND, PROC
DWR GW Sub Basin:	San Rafael Valley (2-029)
Calwater Watershed Name:	Bay Bridges - San Rafael (203.20)
Post Closure Site Management:	
Future Land Use:	
Cleanup Oversight Agencies:	SAN FRANCISCO BAY RWQCB (REGION 2) (LEAD) - CASE #: 21-0040
CUF Claim No:	
CUF Priority Assig:	
CUF Amount Paid:	
WDR Place Type:	
WDR File No:	
WDR Order No:	
Project Oversight Agencies:	
Facility Type:	
Composting Method:	
Grndwtr Monitoring Frequency:	
Designated Beneficial Use Desc:	Municipal and Domestic Supply, Agricultural Supply, Industrial Service Supply, Industrial Process Supply
Site History:	

No site history available

GeoTracker Search - Cleanup Status History (as of June 5, 2024)

Status:	Completed - Case Closed
Date :	12/30/1993
Status:	Open - Site Assessment
Date :	9/15/1992
Status:	Open - Site Assessment
Date :	7/1/1991
Status:	Open - Case Begin Date
Date :	7/1/1991

GeoTracker Search - Regulatory Activities (as of June 5, 2024)

Action Type:	Other Regulatory Actions
Action:	Closure/No Further Action Letter
Action Date:	12/30/1993
Received Issue Date:	12/30/1993
Doc Link:	https://geotracker.waterboards.ca.gov/view_documents?

Map Key	Number of Records	Direction	Distance (mi/ft)	Elev/Diff (ft)	Site	DB
global_id=T0604100039&enforcement_id=6322346&temptable=ENFORCEMENT						
Title Description Comments:						
NO FURTHER ACTION / CASE CLOSURE LETTER						
Action Type: Leak Action						
Action: Leak Discovery						
Action Date: 7/1/1991						
Received Issue Date:						
Doc Link:						
Title Description Comments:						
Action Type: Leak Action						
Action: Leak Stopped						
Action Date: 7/1/1991						
Received Issue Date:						
Doc Link:						
Title Description Comments:						
Action Type: Leak Action						
Action: Leak Reported						
Action Date: 7/1/1991						
Received Issue Date:						
Doc Link:						
Title Description Comments:						
GeoTracker Search - Documents (as of June 5, 2024)						
Document Type: Site Documents						
Type: CLOSURE/NO FURTHER ACTION LETTER						
Submitted By: DAVID TANOUYE (REGULATOR)						
Title: NO FURTHER ACTION / CASE CLOSURE LETTER						
Title Link: https://geotracker.waterboards.ca.gov/view_documents?global_id=T0604100039&enforcement_id=6322346						
7	2 of 13	ESE	0.02 / 81.44	6.87 / 2	GRAINGER 3195 KERNER BOULEVARD SAN RAFAEL CA 94901	FINDS/FRS
Registry ID: 110058253054						
FIPS Code: 21						
HUC Code: 18050002						
Site Type Name: STATIONARY						
Location Description:						
Supplemental Location:						
Create Date: 25-MAR-14						
Update Date: 14-OCT-15						
Interest Types: STATE MASTER						
SIC Codes: 5063						
SIC Code Descriptions: ELECTRICAL APPARATUS AND EQUIPMENT, WIRING SUPPLIES, AND CONSTRUCTION MATERIALS						
NAICS Codes: 423610						
NAICS Code Descriptions: ELECTRICAL APPARATUS AND EQUIPMENT, WIRING SUPPLIES, AND RELATED EQUIPMENT MERCHANT WHOLESALERS.						
Conveyor: FRS-GEocode						
Federal Facility Code:						
Federal Agency Name:						
Tribal Land Code:						
Tribal Land Name:						
Congressional Dist No: 06						
Census Block Code: 060411122022005						
EPA Region Code: 09						
County Name: MARIN						
US/Mexico Border Ind:						
Latitude: 37.95888						
Longitude: -122.5019						

Map Key	Number of Records	Direction	Distance (mi/ft)	Elev/Diff (ft)	Site	DB
Reference Point: CENTER OF A FACILITY OR STATION Coord Collection Method: ADDRESS MATCHING-HOUSE NUMBER Accuracy Value: 30 Datum: NAD83 Source: Facility Detail Rprt URL: https://ofmpub.epa.gov/frs_public2/fii_query_detail.disp_program_facility?p_registry_id=110058253054 Data Source: Facility Registry Service - Single File Program Acronyms: CA-CERS:10342765, CA-ENVIROVIEW:34076						
7	3 of 13	ESE	0.02 / 81.44	6.87 / 2	WW GRAINGER INC 3195 KERNER BLVD SAN RAFAEL CA 949015410	HAZNET
SIC Code: 5032,5039,5063,5074,5211,5231 NAICS Code: 44419 EPA ID: CAL000353793 Create Date: 6/23/2010 Fac Act Ind: Yes Inact Date: County Code: 21 County Name: Marin Mail Name: Mailing Addr 1: 2261 RINGWOOD AVE Mailing Addr 2: Owner Fax: Details DTSC HWTS: The Department of Toxic Substances Control (DTSC) makes available a Waste Code Matrix showing each Waste Code, its description, and annual amounts in its Hazardous Waste Tracking System: https://hwts.dtsc.ca.gov/search DTSC Handler Profile url: https://hwts.dtsc.ca.gov/facility/CAL000353793						
7	4 of 13	ESE	0.02 / 81.44	6.87 / 2	1X DEMAESTRI DIST CO INC 3195 KERNER BLVD SAN RAFAEL CA 949010000	HAZNET
SIC Code: NAICS Code: EPA ID: CAC000583152 Create Date: 4/11/1991 Fac Act Ind: No Inact Date: 10/25/2000 County Code: 21 County Name: Marin Mail Name: Mailing Addr 1: -- Mailing Addr 2: Owner Fax: Details DTSC HWTS: The Department of Toxic Substances Control (DTSC) makes available a Waste Code Matrix showing each Waste Code, its description, and annual amounts in its Hazardous Waste Tracking System: https://hwts.dtsc.ca.gov/search DTSC Handler Profile url: https://hwts.dtsc.ca.gov/facility/CAC000583152						
7	5 of 13	ESE	0.02 / 81.44	6.87 / 2	3195 KERNER BLVD SAN RAFAEL CA 949010000	HIST MANIFEST
Gen EPA ID: CAC000583152 Create Date: 04/11/1991 0:00 Inact Date: 10/25/2000 0:00:00 Facility Mail Street: -- Facility Mail City: SAN RAFAEL Facility Mail State: CA						

Map Key	Number of Records	Direction	Distance (mi/ft)	Elev/Diff (ft)	Site	DB
Facility Mail Zip:		949120000				
Contact Phone(s):		4154592450				
File Year(s):		1991				
Contact Name(s):		DONNA PATRICK VP				
<u>Tanner Information</u>						
State Waste Code:	134			Generator County:	Marin	
Year:	1991			Tsd Epa ID:	CAD004771168	
Tons:	5			Tsd County:	San Francisco	
Method Code:	R01	Aqueous solution with total organic residues less than 10 percent				
State Waste Code Desc:						
Method Description:						
<u>Tanner Information</u>						
State Waste Code:	512			Generator County:	Marin	
Year:	1991			Tsd Epa ID:	CAD009466392	
Tons:	0.75			Tsd County:		
Method Code:	R01					
State Waste Code Desc:	Other empty containers 30 gallons or more					
Method Description:						
7	6 of 13	ESE	0.02 / 81.44	6.87 / 2	DE MAESTRI DISTRIBUTING COMPANY 3195 KERNER BLVD SAN RAFAEL CA 94901	FINDS/FRS
Registry ID:		110065226044				
FIPS Code:						
HUC Code:		18050002				
Site Type Name:		STATIONARY				
Location Description:						
Supplemental Location:						
Create Date:		10-OCT-15				
Update Date:						
Interest Types:		STATE MASTER				
SIC Codes:						
SIC Code Descriptions:						
NAICS Codes:						
NAICS Code Descriptions:						
Conveyor:		FRS-GEOCODE				
Federal Facility Code:						
Federal Agency Name:						
Tribal Land Code:						
Tribal Land Name:						
Congressional Dist No:		06				
Census Block Code:		060411122022005				
EPA Region Code:		09				
County Name:		MARIN				
US/Mexico Border Ind:						
Latitude:		37.95888				
Longitude:		-122.5019				
Reference Point:		CENTER OF A FACILITY OR STATION				
Coord Collection Method:		ADDRESS MATCHING-HOUSE NUMBER				
Accuracy Value:		30				
Datum:		NAD83				
Source:						
Facility Detail Rprt URL:		https://ofmpub.epa.gov/frs_public2/fii_query_detail.disp_program_facility?p_registry_id=110065226044				
Data Source:		Facility Registry Service - Single File				
Program Acronyms:						
CA-ENVIROVIEW:255789						

Map Key	Number of Records	Direction	Distance (mi/ft)	Elev/Diff (ft)	Site	DB
7	7 of 13	ESE	0.02 / 81.44	6.87 / 2	Grainger 3195 KERNER BOULEVARD SAN RAFAEL CA 94901	DELISTED HAZ
Siteid:		381071				
Latitude:		37.958870				
Longitude:		-122.501930				
Original Source:		CHAZ				
Record Date:		30-MAY-2017				
7	8 of 13	ESE	0.02 / 81.44	6.87 / 2	Grainger 3195 Kerner Boulevard, San Rafael CA	CUPA MARIN
Permit No:		60-0879		UFC:	No	
Type of Permit:				HWG Tons:	0.0	
Cross Ref:				HWG Recycle:	No	
Status:		Inactive		HWG Type Gen:	CESQG	
US Tanks:		0		Tiered:	No	
AG Tanks:		0		PBR HHW:	No	
HMBP:		0		Green:	No	
Cal ARP:		No		Facility Phone No:	(415) 459-4112	
7	9 of 13	ESE	0.02 / 81.44	6.87 / 2	WW GRAINGER 743 3195 KERNER BLVD SAN RAFAEL CA 94901-5410	RCRA NON GEN
EPA Handler ID:		CAL000353793				
Gen Status Universe:		No Report				
Contact Name:		ERIC POWLEY				
Contact Address:		100 GRAINGER PARKWAY , , LAKE FOREST , IL, 60045-5201 ,				
Contact Phone No and Ext:		847-535-0660				
Contact Email:		ERIC.POWLEY@GRAINGER.COM				
Contact Country:						
County Name:		MARIN				
EPA Region:		09				
Land Type:						
Receive Date:		20100623				
Location Latitude:		37.959064				
Location Longitude:		-122.501604				
<u>Violation/Evaluation Summary</u>						
Note:		NO RECORDS: As of Apr 2024, there are no Compliance Monitoring and Enforcement (violation) records associated with this facility (EPA ID).				
<u>Handler Summary</u>						
Importer Activity:		No				
Mixed Waste Generator:		No				
Transporter Activity:		No				
Transfer Facility:		No				
Onsite Burner Exemption:		No				
Furnace Exemption:		No				
Underground Injection Activity:		No				
Commercial TSD:		No				
Used Oil Transporter:		No				
Used Oil Transfer Facility:		No				
Used Oil Processor:		No				
Used Oil Refiner:		No				
Used Oil Burner:		No				
Used Oil Market Burner:		No				

Map Key	Number of Records	Direction	Distance (mi/ft)	Elev/Diff (ft)	Site	DB
Used Oil Spec Marketer:		No				
<u>Hazardous Waste Handler Details</u>						
Sequence No:	1					
Receive Date:	20100623					
Handler Name:	WW GRAINGER 743					
Source Type:	Implementer					
Federal Waste Generator Code:	N					
Generator Code Description:	Not a Generator, Verified					
<u>Owner/Operator Details</u>						
Owner/Operator Ind:	Current Operator				Street No:	
Type:	Other				Street 1:	100 GRAINGER PARKWAY
Name:	ERIC POWLEY				Street 2:	
Date Became Current:					City:	LAKE FOREST
Date Ended Current:					State:	IL
Phone:	847-535-0660				Country:	
Source Type:	Implementer				Zip Code:	60045-5201
Owner/Operator Ind:	Current Owner				Street No:	
Type:	Other				Street 1:	100 GRAINGER PKWY
Name:	WW GRAINGER INC				Street 2:	
Date Became Current:					City:	LAKE FOREST
Date Ended Current:					State:	IL
Phone:	847-535-0661				Country:	
Source Type:	Implementer				Zip Code:	60045
7	10 of 13	ESE	0.02 / 81.44	6.87 / 2	WW GRAINGER 743 3195 KERNER BLVD SAN RAFAEL CA 94901-5410	FINDS/FRS
Registry ID:	110070474821					
FIPS Code:	06041					
HUC Code:	18050002					
Site Type Name:	STATIONARY					
Location Description:						
Supplemental Location:						
Create Date:	02-JAN-19					
Update Date:						
Interest Types:	OTHER HAZARDOUS WASTE ACTIVITIES					
SIC Codes:						
SIC Code Descriptions:						
NAICS Codes:						
NAICS Code Descriptions:						
Conveyor:	RCRAINFO					
Federal Facility Code:						
Federal Agency Name:						
Tribal Land Code:						
Tribal Land Name:						
Congressional Dist No:	06					
Census Block Code:	060411122022005					
EPA Region Code:	09					
County Name:	MARIN					
US/Mexico Border Ind:						
Latitude:	37.959064					
Longitude:	-122.501604					
Reference Point:	ENTRANCE POINT OF A FACILITY OR STATION					
Coord Collection Method:	GDT-ADDRESS MATCHING (GEOCODING)					
Accuracy Value:						
Datum:	NAD83					
Source:						
Facility Detail Rprt URL:	https://ofmpub.epa.gov/frs_public2/fii_query_detail.disp_program_facility?p_registry_id=110070474821					
Data Source:	Facility Registry Service - Single File					
Program Acronyms:						

Map Key	Number of Records	Direction	Distance (mi/ft)	Elev/Diff (ft)	Site	DB
RCRAINFO:CAL000353793						
7	11 of 13	ESE	0.02 / 81.44	6.87 / 2	DEMAESTRI DISTRIBUTING 3195 KERNER BLVD SAN RAFAEL CA	UST SWEEPS
<div> <div> C C: 121-028-10040 BOE: Comp: 10040 Status: INACTIVE No of Tanks: 2 Jurisdic: CITY OF SAN RAFAEL Agency: CITY FIRE DEPARTMENT Phone: (415) 459-2450 </div> <div> D Filename: NSITE6 Page No: 390 County: MARIN State : CA Zip: 94912 Latitude: 37.961425 Longitude: -122.501735 Georesult: S5HPNTSC-A </div> </div>						
Tank Details						
<div> <div> Tank ID: 000001 O Tank ID: SWRCB No: 21-028-010040-000001 Removed: 05-01-91 Installed: 01-01-81 A Date: Capac: 1000 Tank Use: M.V. FUEL </div> <div> S Contain: NONE Stg: Storage : PRODUCT Storag Type: PRODUCT P Contain: BARE STEEL Content: DIESEL ONA: D File Name: NTANK6 </div> </div>						
Tank Details						
<div> <div> Tank ID: 000002 O Tank ID: SWRCB No: 21-028-010040-000002 Removed: 05-01-91 Installed: 01-01-81 A Date: Capac: 1000 Tank Use: M.V. FUEL </div> <div> S Contain: NONE Stg: Storage : PRODUCT Storag Type: PRODUCT P Contain: BARE STEEL Content: DIESEL ONA: D File Name: NTANK6 </div> </div>						
7	12 of 13	ESE	0.02 / 81.44	6.87 / 2	GRAINGER BRANCH 743 3195 KERNER BLVD SAN RAFAEL CA 94901	HAZ GEN
<div> <div> Epa ID: CAC002550260 Address 2: Details DTSC HWTS: The Department of Toxic Substances Control (DTSC) makes available a Waste Code Matrix showing each Waste Code, its description, and annual amounts in its Hazardous Waste Tracking System: https://hwts.dtsc.ca.gov/search Handler Profile URL: https://hwts.dtsc.ca.gov/facility/CAC002550260 </div> <div> Facility County: 21 County: Marin </div> </div>						
7	13 of 13	ESE	0.02 / 81.44	6.87 / 2	DONNA DEMAESTRI 3195 KERNER BLVD SAN RAFAEL CA 949015410	HAZ GEN
<div> <div> Epa ID: CAC002618673 Address 2: Details DTSC HWTS: The Department of Toxic Substances Control (DTSC) makes available a Waste Code Matrix showing each Waste Code, its description, and annual amounts in its Hazardous Waste Tracking System: https://hwts.dtsc.ca.gov/search Handler Profile URL: https://hwts.dtsc.ca.gov/facility/CAC002618673 </div> <div> Facility County: 21 County: Marin </div> </div>						
8	1 of 8	SE	0.02 /	5.65 /	GLOBAL AUTO ENTERPRISE	HAZNET

Map Key	Number of Records	Direction	Distance (mi/ft)	Elev/Diff (ft)	Site	DB
			83.55	1	1105 FRANCISCO BLVD E STE 3 SAN RAFAEL CA 949015422	
SIC Code:	7538				Mailing City:	SAN RAFAEL
NAICS Code:	811111				Mailing State:	CA
EPA ID:	CAL000314878				Mailing Zip:	949015422
Create Date:	12/29/2006 3:34:53 PM				Region Code:	2
Fac Act Ind:	No				Owner Name:	JEFF GOGNA
Inact Date:	6/30/2007				Owner Addr 1:	1105 FRANCISCO BLVD E STE 3
County Code:	21				Owner Addr 2:	
County Name:	Marin				Owner City:	SAN RAFAEL
Mail Name:					Owner State:	CA
Mailing Addr 1:	1105 FRANCISCO BLVD E STE 3				Owner Zip:	949015422
Mailing Addr 2:					Owner Phone:	4154582858
Owner Fax:	4154582860					
Details DTSC HWTS:	The Department of Toxic Substances Control (DTSC) makes available a Waste Code Matrix showing each Waste Code, its description, and annual amounts in its Hazardous Waste Tracking System: https://hwts.dtsc.ca.gov/search					
DTSC Handler Profile url:	https://hwts.dtsc.ca.gov/facility/CAL000314878					

8	2 of 8	SE	0.02 / 83.55	5.65 / 1	HEYNNEMAN EUROPEAN 1105 FRANCISCO BLVD #6 SAN RAFAEL CA 949010000	HAZNET
SIC Code:					Mailing City:	SAN RAFAEL
NAICS Code:					Mailing State:	CA
EPA ID:	CAL000034399				Mailing Zip:	949010000
Create Date:	5/16/1990				Region Code:	2
Fac Act Ind:	No				Owner Name:	HEYNNEMAN PAUL
Inact Date:	6/30/1995				Owner Addr 1:	--
County Code:	21				Owner Addr 2:	
County Name:	Marin				Owner City:	--
Mail Name:					Owner State:	99
Mailing Addr 1:	1105 FRANCISCO BLVD #6				Owner Zip:	--
Mailing Addr 2:					Owner Phone:	0000000000
Owner Fax:						
Details DTSC HWTS:	The Department of Toxic Substances Control (DTSC) makes available a Waste Code Matrix showing each Waste Code, its description, and annual amounts in its Hazardous Waste Tracking System: https://hwts.dtsc.ca.gov/search					
DTSC Handler Profile url:	https://hwts.dtsc.ca.gov/facility/CAL000034399					

8	3 of 8	SE	0.02 / 83.55	5.65 / 1	G & F AUTOMOTIVE 1105 FRANCISCO BLVD E STE 6 SAN RAFAEL CA 94901	HAZNET
SIC Code:	7538				Mailing City:	SAN RAFAEL
NAICS Code:	811111				Mailing State:	CA
EPA ID:	CAL000321688				Mailing Zip:	949010000
Create Date:	7/2/2007 2:46:05 PM				Region Code:	2
Fac Act Ind:	No				Owner Name:	FELIPE ALVAREZ
Inact Date:	6/30/2013				Owner Addr 1:	802 RANCHO WAY
County Code:	21				Owner Addr 2:	
County Name:	Marin				Owner City:	PETALUMA
Mail Name:					Owner State:	CA
Mailing Addr 1:	1105 FRANCISCO BLVD E STE 6				Owner Zip:	949540000
Mailing Addr 2:					Owner Phone:	4152467058
Owner Fax:	4154590469					
Details DTSC HWTS:	The Department of Toxic Substances Control (DTSC) makes available a Waste Code Matrix showing each Waste Code, its description, and annual amounts in its Hazardous Waste Tracking System: https://hwts.dtsc.ca.gov/search					
DTSC Handler Profile url:	https://hwts.dtsc.ca.gov/facility/CAL000321688					

8	4 of 8	SE	0.02 / 83.55	5.65 / 1	1105 FRANCISCO BLVD #6	HIST MANIFEST
-------------------	--------	----	-----------------	-------------	------------------------	------------------

Map Key	Number of Records	Direction	Distance (mi/ft)	Elev/Diff (ft)	Site	DB
SAN RAFAEL CA 949010000						
Gen EPA ID:		CAL000010713				
Create Date:		11/14/1989 0:00:00				
Inact Date:		6/30/2006 0:00:00				
Facility Mail Street:		1105 FRANCISCO BLVD EAST STE 6				
Facility Mail City:		SAN RAFAEL				
Facility Mail State:		CA				
Facility Mail Zip:		949010000				
Contact Phone(s):		4154991234				
File Year(s):		1990; 1991; 1992				
Contact Name(s):		PAUL HEYNNEMAN, OWNER				
<u>Tanner Information</u>						
State Waste Code:	343			Generator County:	Marin	
Year:	1991			Tsd Epa ID:	CAD009452657	
Tons:	0.31			Tsd County:	San Mateo	
Method Code:	R01					
State Waste Code Desc:	Unspecified organic liquid mixture					
Method Description:						
<u>Tanner Information</u>						
State Waste Code:	214			Generator County:	Marin	
Year:	1990			Tsd Epa ID:	CAD009452657	
Tons:	0.56			Tsd County:	San Mateo	
Method Code:	R01					
State Waste Code Desc:	Unspecified solvent mixture					
Method Description:						
<u>Tanner Information</u>						
State Waste Code:	343			Generator County:	Marin	
Year:	1992			Tsd Epa ID:	CAD009452657	
Tons:	1.04			Tsd County:	Santa Clara	
Method Code:	R01					
State Waste Code Desc:	Unspecified organic liquid mixture					
Method Description:						
<u>Tanner Information</u>						
State Waste Code:	343			Generator County:	Marin	
Year:	1990			Tsd Epa ID:	CAD009452657	
Tons:	0.2			Tsd County:	San Mateo	
Method Code:	R01					
State Waste Code Desc:	Unspecified organic liquid mixture					
Method Description:						
<u>Tanner Information</u>						
State Waste Code:	343			Generator County:	Marin	
Year:	1991			Tsd Epa ID:	CAD009452657	
Tons:	0.25			Tsd County:	Santa Clara	
Method Code:	R01					
State Waste Code Desc:	Unspecified organic liquid mixture					
Method Description:						
8	5 of 8	SE	0.02 / 83.55	5.65 / 1	Heynneman European 1105 Francisco Boulevard East, Suite 6, San Rafael	CUPA MARIN

Map Key	Number of Records	Direction	Distance (mi/ft)	Elev/Diff (ft)	Site	DB
CA						
Permit No:	30-0023				UFC:	No
Type of Permit:					HWG Tons:	0.0
Cross Ref:					HWG Recycle:	No
Status:	Inactive				HWG Type Gen:	
US Tanks:	0				Tiered:	No
AG Tanks:	0				PBR HHW:	No
HMBP:	0				Green:	No
Cal ARP:	No				Facility Phone No:	(415) 459-6151

8	6 of 8	SE	0.02 / 83.55	5.65 / 1	G & F AUTOMOTIVE 1105 FRANCISCO BLVD E STE 6 SAN RAFAEL CA 94901	RCRA NON GEN
EPA Handler ID:	CAL000321688					
Gen Status Universe:	No Report					
Contact Name:	FELIPE ALVAREZ					
Contact Address:	1105 FRANCISCO BLVD E STE 6 , , SAN RAFAEL , CA, 94901-0000 ,					
Contact Phone No and Ext:	415-246-7058					
Contact Email:						
Contact Country:						
County Name:	MARIN					
EPA Region:	09					
Land Type:						
Receive Date:	20070702					
Location Latitude:	37.95867					
Location Longitude:	-122.502317					

Violation/Evaluation Summary

Note: NO RECORDS: As of Apr 2024, there are no Compliance Monitoring and Enforcement (violation) records associated with this facility (EPA ID).

Handler Summary

Importer Activity:	No
Mixed Waste Generator:	No
Transporter Activity:	No
Transfer Facility:	No
Onsite Burner Exemption:	No
Furnace Exemption:	No
Underground Injection Activity:	No
Commercial TSD:	No
Used Oil Transporter:	No
Used Oil Transfer Facility:	No
Used Oil Processor:	No
Used Oil Refiner:	No
Used Oil Burner:	No
Used Oil Market Burner:	No
Used Oil Spec Marketer:	No

Hazardous Waste Handler Details

Sequence No:	1
Receive Date:	20070702
Handler Name:	G & F AUTOMOTIVE
Source Type:	Implementer
Federal Waste Generator Code:	N
Generator Code Description:	Not a Generator, Verified

Owner/Operator Details

Map Key	Number of Records	Direction	Distance (mi/ft)	Elev/Diff (ft)	Site	DB
<div> <div> Owner/Operator Ind: Current Operator Type: Other Name: FELIPE ALVAREZ Date Became Current: Date Ended Current: Phone: 415-246-7058 Source Type: Implementer </div> <div> Street No: Street 1: 1105 FRANCISCO BLVD E STE 6 Street 2: City: SAN RAFAEL State: CA Country: Zip Code: 94901-0000 </div> </div> <div> <div> Owner/Operator Ind: Current Owner Type: Other Name: FELIPE ALVAREZ Date Became Current: Date Ended Current: Phone: 415-246-7058 Source Type: Implementer </div> <div> Street No: Street 1: 802 RANCHO WAY Street 2: City: PETALUMA State: CA Country: Zip Code: 94954-0000 </div> </div>						
<u>8</u>	7 of 8	SE	0.02 / 83.55	5.65 / 1	G & F AUTOMOTIVE 1105 FRANCISCO BLVD E STE 6 SAN RAFAEL CA 94901	FINDS/FRS
<div> Registry ID: 110070468817 FIPS Code: 06041 HUC Code: 18050002 Site Type Name: STATIONARY Location Description: Supplemental Location: Create Date: 02-JAN-19 Update Date: Interest Types: OTHER HAZARDOUS WASTE ACTIVITIES SIC Codes: SIC Code Descriptions: NAICS Codes: 811111 NAICS Code Descriptions: GENERAL AUTOMOTIVE REPAIR. Conveyor: RCRAINFO Federal Facility Code: Federal Agency Name: Tribal Land Code: Tribal Land Name: Congressional Dist No: 06 Census Block Code: 060411122022005 EPA Region Code: 09 County Name: MARIN US/Mexico Border Ind: Latitude: 37.95867 Longitude: -122.502317 Reference Point: ENTRANCE POINT OF A FACILITY OR STATION Coord Collection Method: GDT-ADDRESS MATCHING (GEOCODING) Accuracy Value: Datum: NAD83 Source: Facility Detail Rprt URL: https://ofmpub.epa.gov/frs_public2/fii_query_detail.disp_program_facility?p_registry_id=110070468817 Data Source: Facility Registry Service - Single File Program Acronyms: RCRAINFO:CAL000321688 </div>						
<u>8</u>	8 of 8	SE	0.02 / 83.55	5.65 / 1	HEYNNEMAN EUROPEAN 1105 FRANCISCO BLVD #6 SAN RAFAEL CA 949010000	HAZ GEN
<div> Epa ID: CAL000010713 Address 2: Details DTSC HWTS: The Department of Toxic Substances Control (DTSC) makes available a Waste Code Matrix showing each Waste Code, its description, and annual amounts in its Hazardous Waste Tracking System: https://hwts.dtsc.ca.gov/search </div> <div> Facility County: 21 County: Marin </div>						

Map Key	Number of Records	Direction	Distance (mi/ft)	Elev/Diff (ft)	Site	DB
Handler Profile URL:		https://hwts.dtsc.ca.gov/facility/CAL000010713				

9	1 of 12	NNW	0.02 / 92.66	5.67 / 1	WEST BAY BAVARIAN INC 30 CASTRO AVE SAN RAFAEL CA 94901	RCRA SQG
-------------------	---------	-----	--------------	----------	---	----------

EPA Handler ID: CAR000030247
Gen Status Universe: Small Quantity Generator
Contact Name: MERLE GAUNT
Contact Address: 30 CASTRO AVE , , SAN RAFAEL , CA, 94901 , US
Contact Phone No and Ext: 415-457-0820
Contact Email:
Contact Country: US
County Name: MARIN
EPA Region: 09
Land Type: Private
Receive Date: 19970807
Location Latitude: 37.960019
Location Longitude: -122.503485

Violation/Evaluation Summary

Note: NO VIOLATIONS: All of the compliance records associated with this facility (EPA ID) indicate NO VIOLATIONS; Compliance Monitoring and Enforcement table dated Apr, 2024.

Evaluation Details

Evaluation Start Date: 19971212
Evaluation Type Description: COMPLIANCE EVALUATION INSPECTION
Violation Short Description:
Return to Compliance Date:
Evaluation Agency: State Contractor/Grantee

Handler Summary

Importer Activity: No
Mixed Waste Generator: No
Transporter Activity: No
Transfer Facility: No
Onsite Burner Exemption: No
Furnace Exemption: No
Underground Injection Activity: No
Commercial TSD: No
Used Oil Transporter: No
Used Oil Transfer Facility: No
Used Oil Processor: No
Used Oil Refiner: No
Used Oil Burner: No
Used Oil Market Burner: No
Used Oil Spec Marketer: No

Hazardous Waste Handler Details

Sequence No: 1
Receive Date: 19970807
Handler Name: WEST BAY BAVARIAN INC
Federal Waste Generator Code: 2
Generator Code Description: Small Quantity Generator
Source Type: Notification

Waste Code Details

Map Key	Number of Records	Direction	Distance (mi/ft)	Elev/Diff (ft)	Site	DB
Hazardous Waste Code:		D001				
Waste Code Description:		IGNITABLE WASTE				
Hazardous Waste Code:		D006				
Waste Code Description:		CADMIUM				
Hazardous Waste Code:		D008				
Waste Code Description:		LEAD				
Hazardous Waste Code:		D018				
Waste Code Description:		BENZENE				
Hazardous Waste Code:		D027				
Waste Code Description:		1,4-DICHLOROBENZENE				
Hazardous Waste Code:		D039				
Waste Code Description:		TETRACHLOROETHYLENE				
Hazardous Waste Code:		D040				
Waste Code Description:		TRICHLORETHYLENE				
<u>Owner/Operator Details</u>						
Owner/Operator Ind:		Current Owner			Street No:	
Type:		Private			Street 1:	30 CASTRO AVE
Name:		WALTER MERLE GAUNT			Street 2:	
Date Became Current:					City:	SAN RAFAEL
Date Ended Current:					State:	CA
Phone:		415-457-0820			Country:	
Source Type:		Notification			Zip Code:	94901
9	2 of 12	NNW	0.02 / 92.66	5.67 / 1	WEST BAY BAVARIAN INC 30 CASTRO AVE SAN RAFAEL CA 94901	FINDS/FRS
Registry ID:		110002918479				
FIPS Code:		06041				
HUC Code:		18050002				
Site Type Name:		STATIONARY				
Location Description:						
Supplemental Location:						
Create Date:		01-MAR-00				
Update Date:		26-JAN-12				
Interest Types:		SQG				
SIC Codes:						
SIC Code Descriptions:						
NAICS Codes:						
NAICS Code Descriptions:						
Conveyor:		FRS-GEOCODE				
Federal Facility Code:						
Federal Agency Name:						
Tribal Land Code:						
Tribal Land Name:						
Congressional Dist No:		06				
Census Block Code:		060411122022019				
EPA Region Code:		09				
County Name:		MARIN				
US/Mexico Border Ind:						
Latitude:		37.96005				
Longitude:		-122.5035				
Reference Point:		CENTER OF A FACILITY OR STATION				
Coord Collection Method:		ADDRESS MATCHING-HOUSE NUMBER				
Accuracy Value:		30				
Datum:		NAD83				
Source:						
Facility Detail Rprt URL:		https://ofmpub.epa.gov/frs_public2/fii_query_detail.disp_program_facility?p_registry_id=110002918479				
Data Source:		Facility Registry Service - Single File				

Map Key	Number of Records	Direction	Distance (mi/ft)	Elev/Diff (ft)	Site	DB
---------	-------------------	-----------	------------------	----------------	------	----

Program Acronyms:

RCRAINFO:CAR000030247

9	3 of 12	NNW	0.02 / 92.66	5.67 / 1	SPIRAL WATER TECHNOLOGIES, INC. 30 CASTRO AVE SAN RAFAEL CA 949014819	HAZNET
<p>SIC Code: 5085 NAICS Code: 42183 EPA ID: CAC002711171 Create Date: 11/9/2012 Fac Act Ind: No Inact Date: 2/8/2013 County Code: 21 County Name: Marin Mail Name: Mailing Addr 1: 66 DURHAM RD Mailing Addr 2: Owner Fax: Details DTSC HWTS: The Department of Toxic Substances Control (DTSC) makes available a Waste Code Matrix showing each Waste Code, its description, and annual amounts in its Hazardous Waste Tracking System: https://hwts.dtsc.ca.gov/search DTSC Handler Profile url: https://hwts.dtsc.ca.gov/facility/CAC002711171</p>						
<p>Mailing City: SAN ANSELMO Mailing State: CA Mailing Zip: 949601605 Region Code: 2 Owner Name: SPIRAL WATER TECHNOLOGIES, INC. Owner Addr 1: 66 DURHAM RD Owner Addr 2: Owner City: SAN ANSELMO Owner State: CA Owner Zip: 949601605 Owner Phone: 4152594929</p>						

9	4 of 12	NNW	0.02 / 92.66	5.67 / 1	WEST BAY BAVARIAN INC 30 CASTRO AVE SAN RAFAEL CA 949010000	HAZNET
<p>SIC Code: 7538 NAICS Code: 811111 EPA ID: CAL000283089 Create Date: 6/14/2004 3:55:35 PM Fac Act Ind: No Inact Date: 6/30/2005 County Code: 21 County Name: Marin Mail Name: Mailing Addr 1: 30 CASTRO AVE Mailing Addr 2: Owner Fax: Details DTSC HWTS: The Department of Toxic Substances Control (DTSC) makes available a Waste Code Matrix showing each Waste Code, its description, and annual amounts in its Hazardous Waste Tracking System: https://hwts.dtsc.ca.gov/search DTSC Handler Profile url: https://hwts.dtsc.ca.gov/facility/CAL000283089</p>						
<p>Mailing City: SAN RAFAEL Mailing State: CA Mailing Zip: 949010000 Region Code: 2 Owner Name: JOHN BOTTARI Owner Addr 1: 30 CASTRO AVE Owner Addr 2: Owner City: SAN RAFAEL Owner State: CA Owner Zip: 949010000 Owner Phone: 4154570820</p>						

9	5 of 12	NNW	0.02 / 92.66	5.67 / 1	D & D COLLIE INC. DBA COLLIE AUTOWORKS 30 CASTRO AVE STE B SAN RAFAEL CA 949014819	HAZNET
<p>SIC Code: 7538 NAICS Code: 811111 EPA ID: CAL000299311 Create Date: 10/11/2005 1:12:21 PM Fac Act Ind: No Inact Date: 6/30/2009 County Code: 21 County Name: Marin Mail Name: Mailing Addr 1: 2 EAST ST Mailing Addr 2:</p>						
<p>Mailing City: SAN RAFAEL Mailing State: CA Mailing Zip: 949012663 Region Code: 2 Owner Name: D & D COLLIE INC Owner Addr 1: 2 EAST ST Owner Addr 2: Owner City: SAN RAFAEL Owner State: CA Owner Zip: 949012663 Owner Phone: 4154592008</p>						

Map Key	Number of Records	Direction	Distance (mi/ft)	Elev/Diff (ft)	Site	DB
Owner Fax: 0000000000 Details DTSC HWTS: The Department of Toxic Substances Control (DTSC) makes available a Waste Code Matrix showing each Waste Code, its description, and annual amounts in its Hazardous Waste Tracking System: https://hwts.dtsc.ca.gov/search DTSC Handler Profile url: https://hwts.dtsc.ca.gov/facility/CAL000299311						
9	6 of 12	NNW	0.02 / 92.66	5.67 / 1	West Bay Bavarian, Inc. 30 Castro Avenue, Suite B, San Rafael CA	CUPA MARIN
Permit No: 30-0071 Type of Permit: Cross Ref: Status: Inactive US Tanks: 0 AG Tanks: 0 HMBP: 0 Cal ARP: No UFC: No HWG Tons: 0.0 HWG Recycle: No HWG Type Gen: Tiered: No PBR HHW: No Green: No Facility Phone No: (415) 457-0820						
9	7 of 12	NNW	0.02 / 92.66	5.67 / 1	Marin BMW Motorcycles 30 Castro Avenue, Suite D, San Rafael CA	CUPA MARIN
Permit No: 30-0509 Type of Permit: Cross Ref: Status: Inactive US Tanks: 0 AG Tanks: 0 HMBP: 0 Cal ARP: No UFC: No HWG Tons: 0.0 HWG Recycle: No HWG Type Gen: SQG Tiered: No PBR HHW: No Green: No Facility Phone No: (415) 454-2041						
9	8 of 12	NNW	0.02 / 92.66	5.67 / 1	3RD STONE DESIGN 30 CASTRO AVENUE SAN RAFAEL CA 94901	RCRA NON GEN
EPA Handler ID: CAC003076753 Gen Status Universe: No Report Contact Name: MARK HORTON Contact Address: 30 CASTRO AVENUE , , SAN RAFAEL , CA, 94901 , Contact Phone No and Ext: 619-203-2213 Contact Email: MARK@3RDSTONEDESIGN.COM Contact Country: County Name: MARIN EPA Region: 09 Land Type: Receive Date: 20200728 Location Latitude: Location Longitude:						
<u>Violation/Evaluation Summary</u>						
Note: NO RECORDS: As of Apr 2024, there are no Compliance Monitoring and Enforcement (violation) records associated with this facility (EPA ID).						
<u>Handler Summary</u>						
Importer Activity: No Mixed Waste Generator: No						

Map Key	Number of Records	Direction	Distance (mi/ft)	Elev/Diff (ft)	Site	DB
Transporter Activity:		No				
Transfer Facility:		No				
Onsite Burner Exemption:		No				
Furnace Exemption:		No				
Underground Injection Activity:		No				
Commercial TSD:		No				
Used Oil Transporter:		No				
Used Oil Transfer Facility:		No				
Used Oil Processor:		No				
Used Oil Refiner:		No				
Used Oil Burner:		No				
Used Oil Market Burner:		No				
Used Oil Spec Marketer:		No				

Hazardous Waste Handler Details

Sequence No: 1
Receive Date: 20200728
Handler Name: 3RD STONE DESIGN
Source Type: Implementer
Federal Waste Generator Code: N
Generator Code Description: Not a Generator, Verified

Owner/Operator Details

Owner/Operator Ind:	Current Operator	Street No:	
Type:	Other	Street 1:	30 CASTRO AVENUE
Name:	MARK HORTON	Street 2:	
Date Became Current:		City:	SAN RAFAEL
Date Ended Current:		State:	CA
Phone:	619-203-2213	Country:	
Source Type:	Implementer	Zip Code:	94901

Owner/Operator Ind:	Current Owner	Street No:	
Type:	Other	Street 1:	30 CASTRO AVENUE
Name:	MARK HORTON	Street 2:	
Date Became Current:		City:	SAN RAFAEL
Date Ended Current:		State:	CA
Phone:	619-203-2213	Country:	
Source Type:	Implementer	Zip Code:	94901

<u>9</u>	9 of 12	NNW	0.02 / 92.66	5.67 / 1	MARIN BMW MOTORCYCLES 30 CASTRO AVE SAN RAFAEL CA 949010000	HAZ GEN
--------------------------	---------	-----	-----------------	-------------	---	---------

Epa ID: CAL000220713
Address 2:
Details DTSC HWTS: The Department of Toxic Substances Control (DTSC) makes available a Waste Code Matrix showing each Waste Code, its description, and annual amounts in its Hazardous Waste Tracking System:
<https://hwts.dtsc.ca.gov/search>
Handler Profile URL: <https://hwts.dtsc.ca.gov/facility/CAL000220713>

<u>9</u>	10 of 12	NNW	0.02 / 92.66	5.67 / 1	WEST BAY BAVARIAN INC 30 CASTRO AVE SAN RAFAEL CA 949010000	HAZ GEN
--------------------------	----------	-----	-----------------	-------------	---	---------

Epa ID: CAR000030247
Address 2:
Details DTSC HWTS: The Department of Toxic Substances Control (DTSC) makes available a Waste Code Matrix showing each Waste Code, its description, and annual amounts in its Hazardous Waste Tracking System:
<https://hwts.dtsc.ca.gov/search>
Handler Profile URL: <https://hwts.dtsc.ca.gov/facility/CAR000030247>

Map Key	Number of Records	Direction	Distance (mi/ft)	Elev/Diff (ft)	Site	DB
9	11 of 12	NNW	0.02 / 92.66	5.67 / 1	RICK TAAFFE 30 CASTRO AVE SAN RAFAEL CA 94901	HAZ GEN
<div> <div>Epa ID:</div> <div>CAC002594392</div> </div> <div> <div>Address 2:</div> <div></div> </div> <div> <div>Details DTSC HWTS:</div> <div>The Department of Toxic Substances Control (DTSC) makes available a Waste Code Matrix showing each Waste Code, its description, and annual amounts in its Hazardous Waste Tracking System: https://hwts.dtsc.ca.gov/search</div> </div> <div> <div>Handler Profile URL:</div> <div>https://hwts.dtsc.ca.gov/facility/CAC002594392</div> </div>						
9	12 of 12	NNW	0.02 / 92.66	5.67 / 1	3RD STONE DESIGN 30 CASTRO AVENUE SAN RAFAEL CA 94901	FINDS/FRS
<div> <div>Registry ID:</div> <div>110070856922</div> </div> <div> <div>FIPS Code:</div> <div>06041</div> </div> <div> <div>HUC Code:</div> <div></div> </div> <div> <div>Site Type Name:</div> <div>STATIONARY</div> </div> <div> <div>Location Description:</div> <div></div> </div> <div> <div>Supplemental Location:</div> <div></div> </div> <div> <div>Create Date:</div> <div>14-OCT-20</div> </div> <div> <div>Update Date:</div> <div></div> </div> <div> <div>Interest Types:</div> <div>UNSPECIFIED UNIVERSE</div> </div> <div> <div>SIC Codes:</div> <div></div> </div> <div> <div>SIC Code Descriptions:</div> <div></div> </div> <div> <div>NAICS Codes:</div> <div></div> </div> <div> <div>NAICS Code Descriptions:</div> <div></div> </div> <div> <div>Conveyor:</div> <div></div> </div> <div> <div>Federal Facility Code:</div> <div></div> </div> <div> <div>Federal Agency Name:</div> <div></div> </div> <div> <div>Tribal Land Code:</div> <div></div> </div> <div> <div>Tribal Land Name:</div> <div></div> </div> <div> <div>Congressional Dist No:</div> <div></div> </div> <div> <div>Census Block Code:</div> <div></div> </div> <div> <div>EPA Region Code:</div> <div></div> </div> <div> <div>County Name:</div> <div>MARIN</div> </div> <div> <div>US/Mexico Border Ind:</div> <div></div> </div> <div> <div>Latitude:</div> <div></div> </div> <div> <div>Longitude:</div> <div></div> </div> <div> <div>Reference Point:</div> <div></div> </div> <div> <div>Coord Collection Method:</div> <div></div> </div> <div> <div>Accuracy Value:</div> <div></div> </div> <div> <div>Datum:</div> <div>NAD83</div> </div> <div> <div>Source:</div> <div></div> </div> <div> <div>Facility Detail Rprt URL:</div> <div>https://ofmpub.epa.gov/frs_public2/fii_query_detail.disp_program_facility?p_registry_id=110070856922</div> </div> <div> <div>Data Source:</div> <div>Facility Registry Service - Single File</div> </div> <div> <div>Program Acronyms:</div> <div></div> </div> <div> <div>RCRAINFO:</div> <div>CAC003076753</div> </div>						
10	1 of 1	ENE	0.02 / 96.66	5.17 / 1	32TEN STUDIOS 3210 KERNER BOULEVARD SAN RAFAEL CA 94901	RCRA NON GEN
<div> <div>EPA Handler ID:</div> <div>CAC003262349</div> </div> <div> <div>Gen Status Universe:</div> <div>No Report</div> </div> <div> <div>Contact Name:</div> <div>TIM PARTRIDGE</div> </div> <div> <div>Contact Address:</div> <div>3210 KERNER BOULEVARD , , SAN RAFAEL , CA, 94901 ,</div> </div> <div> <div>Contact Phone No and Ext:</div> <div>415-205-4426</div> </div> <div> <div>Contact Email:</div> <div>TIM.PARTRIDGE@32TEN.COM</div> </div> <div> <div>Contact Country:</div> <div></div> </div> <div> <div>County Name:</div> <div>MARIN</div> </div> <div> <div>EPA Region:</div> <div>09</div> </div> <div> <div>Land Type:</div> <div></div> </div> <div> <div>Receive Date:</div> <div>20231127</div> </div>						

Map Key	Number of Records	Direction	Distance (mi/ft)	Elev/Diff (ft)	Site	DB
---------	-------------------	-----------	------------------	----------------	------	----

Location Latitude:
Location Longitude:

Violation/Evaluation Summary

Note: NO RECORDS: As of Apr 2024, there are no Compliance Monitoring and Enforcement (violation) records associated with this facility (EPA ID).

Handler Summary

Importer Activity: No
Mixed Waste Generator: No
Transporter Activity: No
Transfer Facility: No
Onsite Burner Exemption: No
Furnace Exemption: No
Underground Injection Activity: No
Commercial TSD: No
Used Oil Transporter: No
Used Oil Transfer Facility: No
Used Oil Processor: No
Used Oil Refiner: No
Used Oil Burner: No
Used Oil Market Burner: No
Used Oil Spec Marketer: No

Hazardous Waste Handler Details

Sequence No: 1
Receive Date: 20231127
Handler Name: 32TEN STUDIOS
Source Type: Implementer
Federal Waste Generator Code: N
Generator Code Description: Not a Generator, Verified

Owner/Operator Details

Owner/Operator Ind:	Current Operator	Street No:	
Type:	Other	Street 1:	3210 KERNER BOULEVARD
Name:	TIM PARTRIDGE	Street 2:	
Date Became Current:		City:	SAN RAFAEL
Date Ended Current:		State:	CA
Phone:	415-205-4426	Country:	
Source Type:	Implementer	Zip Code:	94901
Owner/Operator Ind:	Current Owner	Street No:	
Type:	Other	Street 1:	3210 KERNER BOULEVARD
Name:	TIM PARTRIDGE	Street 2:	
Date Became Current:		City:	SAN RAFAEL
Date Ended Current:		State:	CA
Phone:	415-205-4426	Country:	
Source Type:	Implementer	Zip Code:	94901

<u>11</u>	1 of 13	WNW	0.02 / 100.62	4.35 / 0	3843 RB2 990 FRANCISCO BLVD E SAN RAFAEL CA 94901	FINDS/FRS
---------------------------	---------	-----	------------------	-------------	---	-----------

Registry ID: 110043843366
FIPS Code: 06041
HUC Code: 18050002
Site Type Name: STATIONARY
Location Description:
Supplemental Location:

Map Key	Number of Records	Direction	Distance (mi/ft)	Elev/Diff (ft)	Site	DB
Create Date: Update Date: Interest Types: SIC Codes: SIC Code Descriptions: NAICS Codes: NAICS Code Descriptions: Conveyor: Federal Facility Code: Federal Agency Name: Tribal Land Code: Tribal Land Name: Congressional Dist No: Census Block Code: EPA Region Code: County Name: US/Mexico Border Ind: Latitude: Longitude: Reference Point: Coord Collection Method: Accuracy Value: Datum: Source: Facility Detail Rprt URL: Data Source: Program Acronyms:		22-SEP-11 12-OCT-11 LEAKING UNDERGROUND STORAGE TANK - ARRA FRS-GEOCODE 06 060411122022023 09 MARIN 37.96002 -122.50421 CENTER OF A FACILITY OR STATION ADDRESS MATCHING-HOUSE NUMBER 30 NAD83 https://ofmpub.epa.gov/frs_public2/fii_query_detail.disp_program_facility?p_registry_id=110043843366 Facility Registry Service - Single File LUST-ARRA:6332				

11	2 of 13	WNW	0.02 / 100.62	4.35 / 0	FORMER CAR WASH & SERVICE STATION 990 FRANCISCO BLVD SAN RAFAEL CA 94901	LUST
Global ID:	T0604100090	Case Type (DL):	LUST Cleanup Site			
Site Facility Type:	LUST CLEANUP SITE	Oil Field (SRCH):				
Site Fac Type (SRCH):	LUST CLEANUP SITE	Oil Field Oper (SRCH):				
Status:		Census Tract (SRCH):	6041112202			
Status (SRCH):	COMPLETED - CASE CLOSED	Latitude (DL):	37.9601360458457			
Status (DL):	Completed - Case Closed	Longitude (DL):	-122.504441142082			
Status Date (DL):	7/3/2012	RWQCB Region (DL):	SAN FRANCISCO BAY RWQCB (REGION 2)			
Cleanup Status:	COMPLETED - CASE CLOSED					
Site Facility Name (SRCH):	FORMER CAR WASH & SERVICE STATION					
Address (SRCH):	990 FRANCISCO BLVD					
City (SRCH):	SAN RAFAEL					
Zip (SRCH):	94901					
County (SRCH):	MARIN					
Street No (DL):	990					
Street Name (DL):	FRANCISCO BLVD					
City (DL):	SAN RAFAEL					
Zip (DL):	94901					
County (DL):	Marin					
State (DL):	CA					
Business Name (DL):	FORMER CAR WASH & SERVICE STATION					
Site Facility Name:	FORMER CAR WASH & SERVICE STATION					
Address :	990 FRANCISCO BLVD					
City :	SAN RAFAEL					
Zip :	94901					
County :	MARIN					
Report Source:	GeoTracker Search Results (SRCH);GeoTracker Sites Data Download (DL);GeoTracker Search Results Report					

GeoTracker Sites Data Download - Site Details

CUF Case: YES

Map Key	Number of Records	Direction	Distance (mi/ft)	Elev/Diff (ft)	Site	DB
Lead Agency:		SAN FRANCISCO BAY RWQCB (REGION 2)				
Case Worker:						
Local Agency:						
RB Case No:		21-0093				
Local Case No:						
File Location:		Regional Board				
Potential COC:		Gasoline				
Potential Media of Concern:		Other Groundwater (uses other than drinking water)				
Begin Date:		10/6/1986				
How Discovered:		Tank Closure				
How Discovered Description:						
Stop Method:						
Stop Description:						
Calwater Watershed Name:		Bay Bridges - San Rafael (203.20)				
DWR GW Subbasin Name:		San Rafael Valley (2-029)				
Disadvantaged Community:						
CalEnvScreen Score:						
Coordinate Source:		Manual Entry on Screens				
Discharge Cause:		Unknown				
Discharge Source:		Other				
EPA Region:		9				
Leak Reported Dt:		1986-10-27 00:00:00				
Military DoD Site:		No				
No Further Action Dt:		2012-07-03 00:00:00				
Qty Rlsd Gallons:						
Facility Project Sub Type:						
Calenviroscreen 3 Score:		56-60%				
Calenviroscreen 4 Score:		70-75%				
Site History:						

GeoTracker Sites Data Download - Status History

Status:	Completed - Case Closed
Status Date:	7/3/2012
Status:	Open - Remediation
Status Date:	5/10/2011
Status:	Open - Site Assessment
Status Date:	1/5/1995
Status:	Open - Case Begin Date
Status Date:	10/6/1986

GeoTracker Search - Regulatory Profile (as of June 5, 2024)

Site Facility Name:	FORMER CAR WASH & SERVICE STATION
Site Facility Type:	LUST CLEANUP SITE
Cleanup Status:	COMPLETED - CASE CLOSED
Address:	990 FRANCISCO BLVD
City:	SAN RAFAEL
Zip:	94901
County:	MARIN
Report Link:	https://geotracker.waterboards.ca.gov/profile_report?global_id=T0604100090
Cleanup Status Detail:	COMPLETED - CASE CLOSED AS OF 7/3/2012
Project Status:	
Cleanup History Link:	https://geotracker.waterboards.ca.gov/profile_report_include?global_id=T0604100090&tabname=regulatoryhistory
Potential COC:	GASOLINE
Potential Media of Concern:	OTHER GROUNDWATER (USES OTHER THAN DRINKING WATER)
File Location:	REGIONAL BOARD
User Defined Beneficial Use:	
Designated Beneficial Use:	MUN, AGR, IND, PROC
DWR GW Sub Basin:	San Rafael Valley (2-029)
Calwater Watershed Name:	Bay Bridges - San Rafael (203.20)
Post Closure Site Management:	
Future Land Use:	

Map Key	Number of Records	Direction	Distance (mi/ft)	Elev/Diff (ft)	Site	DB
Cleanup Oversight Agencies:		SAN FRANCISCO BAY RWQCB (REGION 2) (LEAD) - CASE #: 21-0093				
CUF Claim No:		3843				
CUF Priority Assig:		B				
CUF Amount Paid:		\$318,558				
WDR Place Type:						
WDR File No:						
WDR Order No:						
Project Oversight Agencies:						
Facility Type:						
Composting Method:						
Grndwtr Monitoring Frequency:		# OF WELLS MONITORED - QUARTERLY : 4, ANNUALLY : 3				
		REASONS FOR QUARTERLY OR MONTHLY OR OTHER GROUNDWATER MONITORING:				
		Well Being Sampled Within First Year of Being Installed - Four new wells installed in 2008				
Designated Beneficial Use Desc:		Municipal and Domestic Supply, Agricultural Supply, Industrial Service Supply, Industrial Process Supply				
Site History:						
No site history available						

GeoTracker Search - Cleanup Status History (as of June 5, 2024)

Status:	Completed - Case Closed
Date :	7/3/2012
Status:	Open - Remediation
Date :	5/10/2011
Status:	Open - Site Assessment
Date :	1/5/1995
Status:	Open - Case Begin Date
Date :	10/6/1986

GeoTracker Search - Cleanup Action Report (as of June 5, 2024)

Action Type:	IN SITU PHYSICAL/CHEMICAL TREATMENT (OTHER THAN SVE)
Begin Date:	5/11/2011
End Date:	6/10/2011
Phase:	Other (See Description), Water
Contaminant Mass Removed:	760 Pounds
Description:	

GeoTracker Search - Regulatory Activities (as of June 5, 2024)

Action Type:	Other Regulatory Actions
Action:	Closure/No Further Action Letter
Action Date:	7/3/2012
Received Issue Date:	7/3/2012
Doc Link:	https://geotracker.waterboards.ca.gov/view_documents?global_id=T0604100090&enforcement_id=6128335&temptable=ENFORCEMENT

Title Description Comments:

case closure- NFA

Action Type:	Response Requested - Other
Action:	Other Report / Document
Action Date:	4/27/2012
Received Issue Date:	4/27/2012
Doc Link:	https://geotracker.waterboards.ca.gov/view_documents_all?global_id=T0604100090&doc_id=6008142
Title Description Comments:	

5 Year Review Summary

Map Key	Number of Records	Direction	Distance (mi/ft)	Elev/Diff (ft)	Site	DB
---------	-------------------	-----------	------------------	----------------	------	----

Action Type: Response Requested - Other
Action: Other Report / Document
Action Date: 4/27/2012
Received Issue Date: 4/27/2012
Doc Link: https://geotracker.waterboards.ca.gov/view_documents_all?global_id=T0604100090&doc_id=6008153
Title Description Comments:

5 Year Review Summary

Action Type: Other Regulatory Actions
Action: Clean Up Fund - Case Closure Review Summary Report (RSR)
Action Date: 7/13/2011
Received Issue Date: 7/13/2011
Doc Link: https://geotracker.waterboards.ca.gov/view_documents?global_id=T0604100090&enforcement_id=6392874&temptable=ENFORCEMENT
Title Description Comments:

3rd Fund 5-Year Review-2011

Action Type: Other Regulatory Actions
Action: Site Visit / Inspection / Sampling
Action Date: 6/28/2011
Received Issue Date: 6/28/2011
Doc Link:
Title Description Comments:

Site visit during MPE pilot test Visit site during MPE extraction & treatment. At 11 am inlet was ~797 ppmv, 127 cfm. Water total at 8 am was 125,300 gallons. More water from MW-5, less draw-down. Sparging air in 1 well.

Action Type: Response Requested - Other
Action: Correspondence
Action Date: 6/2/2011
Received Issue Date: 6/2/2011
Doc Link: https://geotracker.waterboards.ca.gov/view_documents_all?global_id=T0604100090&doc_id=6008151
Title Description Comments:

Correspondence

Action Type: Cleanup Action
Action: In Situ Physical/Chemical Treatment (other than SVE)
Action Date: 5/11/2011
Received Issue Date:
Doc Link:
Title Description Comments:

Action Type: Response Requested - Reports
Action: Pilot Study/ Treatability Report
Action Date: 12/3/2010
Received Issue Date: 6/28/2011
Doc Link:
Title Description Comments:

Action Type: Other Regulatory Actions
Action: Clean Up Fund - Case Closure Review Summary Report (RSR)
Action Date: 9/8/2010
Received Issue Date: 9/8/2010
Doc Link: https://geotracker.waterboards.ca.gov/view_documents?global_id=T0604100090&enforcement_id=6391047&temptable=ENFORCEMENT
Title Description Comments:

PRELIMINARY USTCF 5-YEAR REVIEW SUMMARY

Action Type: Enforcement/Orders

Map Key	Number of Records	Direction	Distance (mi/ft)	Elev/Diff (ft)	Site	DB
Action:		13267 Requirement				
Action Date:		8/11/2010				
Received Issue Date:		8/11/2010				
Doc Link:		https://geotracker.waterboards.ca.gov/view_documents?global_id=T0604100090&enforcement_id=6060731&temptable=ENFORCEMENT				
Title Description Comments:						
Pilot study work plan approval						
Action Type:		Enforcement/Orders				
Action:		13267 Requirement				
Action Date:		8/11/2010				
Received Issue Date:		8/11/2010				
Doc Link:						
Title Description Comments:						
Pilot Study WorkPlan Approval and Requirement for a Technical Report						
Action Type:		Enforcement/Orders				
Action:		13267 Requirement				
Action Date:		8/11/2010				
Received Issue Date:		8/11/2010				
Doc Link:						
Title Description Comments:						
Pilot Study WorkPlan Approval and Requirement for a Technical Report						
Action Type:		Enforcement/Orders				
Action:		13267 Requirement				
Action Date:		8/11/2010				
Received Issue Date:		8/11/2010				
Doc Link:						
Title Description Comments:						
Pilot Study WorkPlan Approval and Requirement for a Technical Report						
Action Type:		Other Regulatory Actions				
Action:		Staff Letter				
Action Date:		2/17/2010				
Received Issue Date:		2/17/2010				
Doc Link:		https://geotracker.waterboards.ca.gov/view_documents?global_id=T0604100090&enforcement_id=6419610&temptable=ENFORCEMENT				
Title Description Comments:						
Request for Approval of Corrective Action Costs						
Action Type:		Response Requested - Other				
Action:		Respond to Petition				
Action Date:		8/28/2009				
Received Issue Date:		8/28/2009				
Doc Link:		https://geotracker.waterboards.ca.gov/view_documents_all?global_id=T0604100090&doc_id=6028902				
Title Description Comments:						
Denial of request to suspend all future work						
Action Type:		Response Requested - Other				
Action:		Correspondence				
Action Date:		8/24/2009				
Received Issue Date:		8/24/2009				
Doc Link:		https://geotracker.waterboards.ca.gov/view_documents_all?global_id=T0604100090&doc_id=6008148				
Title Description Comments:						
Request for Suspending Work						

Map Key	Number of Records	Direction	Distance (mi/ft)	Elev/Diff (ft)	Site	DB
Action Type:		Response Requested - Reports				
Action:		Monitoring Report - Quarterly				
Action Date:		5/18/2009				
Received Issue Date:		5/19/2009				
Doc Link:						
Title Description Comments:						
Action Type:		Enforcement/Orders				
Action:		13267 Monitoring Program				
Action Date:		3/19/2009				
Received Issue Date:		3/19/2009				
Doc Link:		https://geotracker.waterboards.ca.gov/view_documents?global_id=T0604100090&enforcement_id=6007218&temptable=ENFORCEMENT				
Title Description Comments:		change in monitoring				
Action Type:		Response Requested - Reports				
Action:		Well Installation Report				
Action Date:		8/29/2008				
Received Issue Date:		10/9/2008				
Doc Link:						
Title Description Comments:		Well Installation Report - Well installation & sampling report , quarterly monitoring after. Original 9/26 I asked for minor revisions.				
Action Type:		Reports				
Action:		Other Report				
Action Date:		7/29/2008				
Received Issue Date:		7/29/2008				
Doc Link:		https://geotracker.waterboards.ca.gov/view_documents?global_id=T0604100090&enforcement_id=6419603&temptable=ENFORCEMENT				
Title Description Comments:		Revised 5 Year Review Summary				
Action Type:		Response Requested - Other				
Action:		Email Correspondence				
Action Date:		7/24/2008				
Received Issue Date:		7/24/2008				
Doc Link:		https://geotracker.waterboards.ca.gov/view_documents_all?global_id=T0604100090&doc_id=6008150				
Title Description Comments:		Email Correspondence				
Action Type:		Enforcement/Orders				
Action:		13267 Requirement				
Action Date:		6/9/2008				
Received Issue Date:		6/9/2008				
Doc Link:						
Title Description Comments:		Well Work plan approved, another investigation report due 8/29/08				
Action Type:		Response Requested - Workplans				
Action:		Other Workplan				
Action Date:		5/2/2008				
Received Issue Date:		5/23/2008				
Doc Link:						
Title Description Comments:		Additional Information Workplan - requested addnd, received, approved 6/9/08				
Action Type:		Enforcement/Orders				

Map Key	Number of Records	Direction	Distance (mi/ft)	Elev/Diff (ft)	Site	DB
<hr/>						
Action:		13267 Requirement				
Action Date:		2/28/2008				
Received Issue Date:		2/28/2008				
Doc Link:						
Title Description Comments:						
Well work plan required						
Action Type:		Response Requested - Reports				
Action:		Soil and Water Investigation Report				
Action Date:		1/14/2008				
Received Issue Date:		2/13/2008				
Doc Link:						
Title Description Comments:						
Soil and Water Investigation Report - Recommend wells						
Action Type:		Enforcement/Orders				
Action:		13267 Requirement				
Action Date:		9/14/2007				
Received Issue Date:		9/14/2007				
Doc Link:						
Title Description Comments:						
Work plan approved, investigation report due						
Action Type:		Response Requested - Workplans				
Action:		Other Workplan				
Action Date:		8/31/2007				
Received Issue Date:		8/28/2007				
Doc Link:						
Title Description Comments:						
Additional Information Workplan - Groundwater sampling workplan-draft, final recieved 9/11/07 and reviewed 9/14/07						
Action Type:		Other Regulatory Actions				
Action:		Preliminary Site Review				
Action Date:		7/18/2007				
Received Issue Date:		7/18/2007				
Doc Link:		https://geotracker.waterboards.ca.gov/view_documents?global_id=T0604100090&enforcement_id=6419587&temptable=ENFORCEMENT				
Title Description Comments:						
Preliminary 5 Year Review Summary Report						
Action Type:		Enforcement/Orders				
Action:		13267 Requirement				
Action Date:		7/3/2007				
Received Issue Date:		7/3/2007				
Doc Link:						
Title Description Comments:						
Denial of case closure, required to prepare work plan						
Action Type:		Response Requested - Other				
Action:		Email Correspondence				
Action Date:		6/19/2007				
Received Issue Date:		6/19/2007				
Doc Link:		https://geotracker.waterboards.ca.gov/view_documents_all?global_id=T0604100090&doc_id=6008143				
Title Description Comments:						
Email Correspondence and Lab Report						
Action Type:		Response Requested - Other				

<i>Map Key</i>	<i>Number of Records</i>	<i>Direction</i>	<i>Distance (mi/ft)</i>	<i>Elev/Diff (ft)</i>	<i>Site</i>	<i>DB</i>
Action: Action Date: Received Issue Date: Doc Link: Title Description Comments:		Email Correspondence 5/31/2007 5/31/2007 https://geotracker.waterboards.ca.gov/view_documents_all?global_id=T0604100090&doc_id=6008146 Email Correspondence				
Action Type: Action: Action Date: Received Issue Date: Doc Link: Title Description Comments:		Other Regulatory Actions Verbal Communication 1/30/2007 1/30/2007 Also file review. They are to upload data to GeoTracker				
Action Type: Action: Action Date: Received Issue Date: Doc Link: Title Description Comments:		Response Requested - Other Other Report / Document 1/30/2004 1/30/2004 https://geotracker.waterboards.ca.gov/view_documents_all?global_id=T0604100090&doc_id=6008145 Soil Gas Screening Survey				
Action Type: Action: Action Date: Received Issue Date: Doc Link: Title Description Comments:		Response Requested - Other Correspondence 3/10/2003 3/10/2003 https://geotracker.waterboards.ca.gov/view_documents_all?global_id=T0604100090&doc_id=6008141 Authorization of Further Site Assessment				
Action Type: Action: Action Date: Received Issue Date: Doc Link: Title Description Comments:		Response Requested - Other Correspondence 10/11/2002 10/11/2002 https://geotracker.waterboards.ca.gov/view_documents_all?global_id=T0604100090&doc_id=6008139 Corrective Action Plan Letter				
Action Type: Action: Action Date: Received Issue Date: Doc Link: Title Description Comments:		Response Requested - Reports CAP/RAP - Feasibility Study Report 6/29/2001 6/29/2001 https://geotracker.waterboards.ca.gov/view_documents_all?global_id=T0604100090&doc_id=6008137 Remedial Action Feasibility Study				
Action Type: Action: Action Date: Received Issue Date: Doc Link: Title Description Comments:		Other Regulatory Actions Staff Letter 8/16/2000 8/16/2000 https://geotracker.waterboards.ca.gov/view_documents?global_id=T0604100090&enforcement_id=6420306&temptable=ENFORCEMENT Pre-Approval of Corrective Action Costs Letter				
Action Type:		Other Regulatory Actions				

Map Key	Number of Records	Direction	Distance (mi/ft)	Elev/Diff (ft)	Site	DB
Action:		Staff Letter				
Action Date:		7/5/2000				
Received Issue Date:		7/5/2000				
Doc Link:		https://geotracker.waterboards.ca.gov/view_documents?global_id=T0604100090&enforcement_id=6420309&temptable=ENFORCEMENT				
Title Description Comments:						
Pre-Approval of Corrective Action Costs Letter						
Action Type:		Other Regulatory Actions				
Action:		Technical Correspondence / Assistance / Other				
Action Date:		7/22/1998				
Received Issue Date:		7/22/1998				
Doc Link:		https://geotracker.waterboards.ca.gov/view_documents?global_id=T0604100090&enforcement_id=6420304&temptable=ENFORCEMENT				
Title Description Comments:						
Corrective Action Plan Letter						
Action Type:		Response Requested - Other				
Action:		Other Report / Document				
Action Date:		1/6/1997				
Received Issue Date:		1/6/1997				
Doc Link:		https://geotracker.waterboards.ca.gov/view_documents_all?global_id=T0604100090&doc_id=6008522				
Title Description Comments:						
Letter Report Groundwater Sampling						
Action Type:		Enforcement/Orders				
Action:		Clean-up and Abatement Order				
Action Date:		5/11/1995				
Received Issue Date:		5/11/1995				
Doc Link:		https://geotracker.waterboards.ca.gov/view_documents?global_id=T0604100090&enforcement_id=6420301&temptable=ENFORCEMENT				
Title Description Comments:						
Order to Perform Offsite Consequence Investigation and Remedial Action Plan						
Action Type:		Response Requested - Reports				
Action:		Phase I Assessment Report				
Action Date:		1/4/1995				
Received Issue Date:		1/4/1995				
Doc Link:		https://geotracker.waterboards.ca.gov/view_documents_all?global_id=T0604100090&doc_id=6008136				
Title Description Comments:						
Phase 1 Soil and Groundwater Investigation Report						
Action Type:		Notices				
Action:		Letter - Notice				
Action Date:		10/26/1994				
Received Issue Date:		10/26/1994				
Doc Link:		https://geotracker.waterboards.ca.gov/view_documents?global_id=T0604100090&enforcement_id=6420297&temptable=ENFORCEMENT				
Title Description Comments:						
Notice of Proposed Withdrawal of Letter of Commitment						
Action Type:		Notices				
Action:		Letter - Notice				
Action Date:		8/29/1994				
Received Issue Date:		8/29/1994				
Doc Link:		https://geotracker.waterboards.ca.gov/view_documents?global_id=T0604100090&enforcement_id=6420298&temptable=ENFORCEMENT				
Title Description Comments:						

Map Key	Number of Records	Direction	Distance (mi/ft)	Elev/Diff (ft)	Site	DB
---------	-------------------	-----------	------------------	----------------	------	----

Notice of Intended Removal From Priority List

Action Type: Notices
Action: Letter - Notice
Action Date: 7/21/1994
Received Issue Date: 7/21/1994
Doc Link: https://geotracker.waterboards.ca.gov/view_documents?global_id=T0604100090&enforcement_id=6419638&temptable=ENFORCEMENT

Title Description Comments:

Notice of Proposed Withdrawal of Letter of Commitment

Action Type: Other Regulatory Actions
Action: Clean Up Fund - Letter to RP
Action Date: 10/25/1993
Received Issue Date: 10/25/1993
Doc Link: https://geotracker.waterboards.ca.gov/view_documents?global_id=T0604100090&enforcement_id=6420288&temptable=ENFORCEMENT

Title Description Comments:

Commitment Transmittal Latter

Action Type: Response Requested - Other
Action: Other Report / Document
Action Date: 2/11/1993
Received Issue Date: 2/11/1993
Doc Link: https://geotracker.waterboards.ca.gov/view_documents_all?global_id=T0604100090&doc_id=6008520
Title Description Comments:

Order to Remove Free Product

Action Type: Enforcement/Orders
Action: Clean-up and Abatement Order
Action Date: 3/12/1991
Received Issue Date: 3/12/1991
Doc Link: https://geotracker.waterboards.ca.gov/view_documents?global_id=T0604100090&enforcement_id=6420291&temptable=ENFORCEMENT

Title Description Comments:

Clean-up and Abatement Order

Action Type: Leak Action
Action: Leak Reported
Action Date: 10/27/1986
Received Issue Date:
Doc Link:
Title Description Comments:

Action Type: Response Requested - Other
Action: Unauthorized Release Form
Action Date: 10/6/1986
Received Issue Date: 10/6/1986
Doc Link: https://geotracker.waterboards.ca.gov/view_documents_all?global_id=T0604100090&doc_id=6008521
Title Description Comments:

Underground Storage Tank Unauthorized Release and Removal Report

Action Type: Leak Action
Action: Leak Stopped
Action Date: 10/6/1986
Received Issue Date:
Doc Link:
Title Description Comments:

Map Key	Number of Records	Direction	Distance (mi/ft)	Elev/Diff (ft)	Site	DB
---------	----------------------	-----------	---------------------	-------------------	------	----

Action Type: Leak Action
Action: Leak Discovery
Action Date: 10/6/1986
Received Issue Date:
Doc Link:
Title Description Comments:

Action Type: Enforcement/Orders
Action: 13267 Requirement
Action Date:
Received Issue Date:
Doc Link:
Title Description Comments:

Action Type: Enforcement/Orders
Action: 13267 Requirement
Action Date:
Received Issue Date:
Doc Link:
Title Description Comments:

GeoTracker Search - Site Maps (as of June 5, 2024)

Submitted: 7/31/2007
Submitted By: KATHLEEN I BUSCHER (AUTH_RP)
Title: GEO_MAP
Link: https://geotracker.waterboards.ca.gov/esi/uploads/geo_map/6747038900/T0604100090.pdf

Submitted: 7/31/2007
Submitted By: KATHLEEN I BUSCHER (AUTH_RP)
Title: GEO_MAP
Link: https://geotracker.waterboards.ca.gov/esi/uploads/geo_map/5172241032/T0604100090.pdf

GeoTracker Search - Documents (as of June 5, 2024)

Document Type: Site Documents
Type: CLOSURE/NO FURTHER ACTION LETTER
Submitted By: RALPH LAMBERT (REGULATOR)
Title: CASE CLOSURE- NFA
Title Link: https://geotracker.waterboards.ca.gov/view_documents?global_id=T0604100090&enforcement_id=6128335

Document Type: Site Documents
Type: OTHER REPORT / DOCUMENT
Submitted By: TORREN CAMPBELL (REGULATOR)
Title: 5 YEAR REVIEW SUMMARY
Title Link: https://geotracker.waterboards.ca.gov/view_documents?global_id=T0604100090&document_id=6008153

Document Type: Site Documents
Type: OTHER REPORT / DOCUMENT
Submitted By: TORREN CAMPBELL (REGULATOR)
Title: 5 YEAR REVIEW SUMMARY
Title Link: https://geotracker.waterboards.ca.gov/view_documents?global_id=T0604100090&document_id=6008142

Document Type: Site Documents
Type: REMEDIAL ACTION COMPLETE
Submitted By: KATHLEEN I BUSCHER (AUTH_RP)
Title: HVDPE RESULTS AND 1ST HALF 2011 MONITORING
Title Link: https://geotracker.waterboards.ca.gov/esi/uploads/geo_report/4894535839/T0604100090.PDF

Document Type: Site Documents
Type: CLEAN UP FUND - CASE CLOSURE
Submitted By: REVIEW SUMMARY REPORT (RSR)
Title: ANDREW COOPER (REGULATOR)

Map Key	Number of Records	Direction	Distance (mi/ft)	Elev/Diff (ft)	Site	DB
<hr/>						
Title:	3RD FUND 5-YEAR REVIEW-2011					
Title Link:	https://geotracker.waterboards.ca.gov/view_documents?global_id=T0604100090&enforcement_id=6392874					
Document Type:	Site Documents			Document Date:	6/2/2011	
Type:	CORRESPONDENCE			Submitted:		
Submitted By:	TORREN CAMPBELL (REGULATOR)					
Title:	CORRESPONDENCE					
Title Link:	https://geotracker.waterboards.ca.gov/view_documents?global_id=T0604100090&document_id=6008151					
Document Type:	Site Documents			Document Date:	9/8/2010	
Type:	CLEAN UP FUND - CASE CLOSURE REVIEW SUMMARY REPORT (RSR)			Submitted:		
Submitted By:	(REGULATOR)					
Title:	PRELIMINARY USTCF 5-YEAR REVIEW SUMMARY					
Title Link:	https://geotracker.waterboards.ca.gov/view_documents?global_id=T0604100090&enforcement_id=6391047					
Document Type:	Site Documents			Document Date:	8/11/2010	
Type:	13267 REQUIREMENT			Submitted:		
Submitted By:	RALPH LAMBERT (REGULATOR)					
Title:	PILOT STUDY WORK PLAN APPROVAL					
Title Link:	https://geotracker.waterboards.ca.gov/view_documents?global_id=T0604100090&enforcement_id=6060731					
Document Type:	Site Documents			Document Date:	6/28/2010	
Type:	PILOT STUDY/ TREATABILITY REPORT			Submitted:		
Submitted By:	KATHLEEN I BUSCHER (AUTH_RP)					
Title:	WORKPLAN HVDPE EVENT					
Title Link:	https://geotracker.waterboards.ca.gov/esi/uploads/geo_report/4655709803/T0604100090.PDF					
Document Type:	Site Documents			Document Date:	2/17/2010	
Type:	STAFF LETTER			Submitted:		
Submitted By:	TORREN CAMPBELL (REGULATOR)					
Title:	REQUEST FOR APPROVAL OF CORRECTIVE ACTION COSTS					
Title Link:	https://geotracker.waterboards.ca.gov/view_documents?global_id=T0604100090&enforcement_id=6419610					
Document Type:	Site Documents			Document Date:	8/28/2009	
Type:	RESPOND TO PETITION			Submitted:		
Submitted By:	RALPH LAMBERT (REGULATOR)					
Title:	DENIAL OF REQUEST TO SUSPEND ALL FUTURE WORK					
Title Link:	https://geotracker.waterboards.ca.gov/view_documents?global_id=T0604100090&document_id=6028902					
Document Type:	Site Documents			Document Date:	8/24/2009	
Type:	CORRESPONDENCE			Submitted:		
Submitted By:	TORREN CAMPBELL (REGULATOR)					
Title:	REQUEST FOR SUSPENDING WORK					
Title Link:	https://geotracker.waterboards.ca.gov/view_documents?global_id=T0604100090&document_id=6008148					
Document Type:	Monitoring Reports			Document Date:	5/19/2009	
Type:	MONITORING REPORT - QUARTERLY			Submitted:		
Submitted By:	KATHLEEN I BUSCHER (AUTH_RP)					
Title:	1ST QTR 2009 - GW SAMPLING EVENT					
Title Link:	https://geotracker.waterboards.ca.gov/esi/uploads/geo_report/2922265172/T0604100090.PDF					
Document Type:	Site Documents			Document Date:	3/19/2009	
Type:	13267 MONITORING PROGRAM			Submitted:		
Submitted By:	RALPH LAMBERT (REGULATOR)					
Title:	CHANGE IN MONITORING					
Title Link:	https://geotracker.waterboards.ca.gov/view_documents?global_id=T0604100090&enforcement_id=6007218					
Document Type:	Monitoring Reports			Document Date:	2/10/2009	
Type:	MONITORING REPORT - QUARTERLY			Submitted:		
Submitted By:	KATHLEEN I BUSCHER (AUTH_RP)					
Title:	4TH QTR MONITORING					
Title Link:	https://geotracker.waterboards.ca.gov/esi/uploads/geo_report/8295528590/T0604100090.PDF					
Document Type:	Monitoring Reports			Document Date:	9/1/2008	
Type:	MONITORING REPORT - OTHER			Submitted:		
Submitted By:	KATHLEEN I BUSCHER (AUTH_RP)					
Title:	MONITORING WELL INSTALLATION REPORT, 2008					
Title Link:	https://geotracker.waterboards.ca.gov/esi/uploads/geo_report/9936049699/T0604100090.PDF					

Map Key	Number of Records	Direction	Distance (mi/ft)	Elev/Diff (ft)	Site	DB
Document Type: Type: Submitted By: Title: Title Link:	Site Documents OTHER REPORT TORREN CAMPBELL (REGULATOR) REVISED 5 YEAR REVIEW SUMMARY https://geotracker.waterboards.ca.gov/view_documents?global_id=T0604100090&enforcement_id=6419603			Document Date: Submitted:	7/29/2008	
Document Type: Type: Submitted By: Title: Title Link:	Site Documents EMAIL CORRESPONDENCE TORREN CAMPBELL (REGULATOR) EMAIL CORRESPONDENCE https://geotracker.waterboards.ca.gov/view_documents?global_id=T0604100090&document_id=6008150			Document Date: Submitted:	7/24/2008	
Document Type: Type: Submitted By: Title: Title Link:	Site Documents LETTER RALPH LAMBERT (REGULATOR) WORK PLAN APPROVAL https://geotracker.waterboards.ca.gov/site_documents/9244755387/21%2D0093%20work%20plan%20approval%206%2D9%2D08%2Epdf			Document Date: Submitted:	6/9/2008	
Document Type: Type: Submitted By: Title: Title Link:	Site Documents WORKPLANS - INVESTIGATION WP KATHLEEN I BUSCHER (AUTH_RP) WORK PLAN - ADDITIONAL WELLS MAY 2008 https://geotracker.waterboards.ca.gov/esi/uploads/geo_report/7904173910/T0604100090.PDF			Document Date: Submitted:	6/6/2008	
Document Type: Type: Submitted By: Title: Title Link:	Site Documents WORKPLANS - INVESTIGATION WP KATHLEEN I BUSCHER (AUTH_RP) WORK PLAN - ADDITIONAL WELLS MAY 2008 https://geotracker.waterboards.ca.gov/esi/uploads/geo_report/5139893054/T0604100090.PDF			Document Date: Submitted:	6/6/2008	
Document Type: Type: Submitted By: Title: Title Link:	Site Documents LETTER RALPH LAMBERT (REGULATOR) WELL WORK PLAN REQUIRED https://geotracker.waterboards.ca.gov/site_documents/6570271134/21%2D0093%20well%20WP%20required%202%2D27%2D08%2Epdf			Document Date: Submitted:	2/28/2008	
Document Type: Type: Submitted By: Title: Title Link:	Site Documents REPORTS - INVESTIGATION RPT. KATHLEEN I BUSCHER (AUTH_RP) REPORT OF FINDINGS - JANUSRY 2008 INVESTIGATION https://geotracker.waterboards.ca.gov/esi/uploads/geo_report/1818545281/T0604100090.PDF			Document Date: Submitted:	2/25/2008	
Document Type: Type: Submitted By: Title: Title Link:	Site Documents LETTER RALPH LAMBERT (REGULATOR) WORK PLAN APPROVAL https://geotracker.waterboards.ca.gov/site_documents/9092594742/21%2D0093%20work%20plan%20approval%209%2D14%2D07%2Epdf			Document Date: Submitted:	9/14/2007	
Document Type: Type: Submitted By: Title: Title Link:	Site Documents WORKPLANS - INVESTIGATION WP KATHLEEN I BUSCHER (AUTH_RP) AUGUST 30, 2007 WORKPLAN https://geotracker.waterboards.ca.gov/esi/uploads/geo_report/9545353770/T0604100090.PDF			Document Date: Submitted:	8/31/2007	
Document Type: Type: Submitted By: Title: Title Link:	Site Documents REPORTS - OTHER KATHLEEN I BUSCHER (AUTH_RP) REQUEST FOR CLOSURE ADDENDUM https://geotracker.waterboards.ca.gov/esi/uploads/geo_report/4813130259/T0604100090.PDF			Document Date: Submitted:	7/31/2007	
Document Type: Type: Submitted By: Title: Title Link:	Site Documents REPORTS - OTHER KATHLEEN I BUSCHER (AUTH_RP) REQUEST FOR CLOSURE https://geotracker.waterboards.ca.gov/esi/uploads/geo_report/7725619256/T0604100090.PDF			Document Date: Submitted:	7/31/2007	

Map Key	Number of Records	Direction	Distance (mi/ft)	Elev/Diff (ft)	Site	DB
Document Type:	Site Documents			Document Date:	7/18/2007	
Type:	PRELIMINARY SITE REVIEW			Submitted:		
Submitted By:	TORREN CAMPBELL (REGULATOR)					
Title:	PRELIMINARY 5 YEAR REVIEW SUMMARY REPORT					
Title Link:	https://geotracker.waterboards.ca.gov/view_documents?global_id=T0604100090&enforcement_id=6419587					
Document Type:	Site Documents			Document Date:	7/3/2007	
Type:	LETTER			Submitted:		
Submitted By:	RALPH LAMBERT (REGULATOR)					
Title:	DENIAL OF CASE CLOSURE, SI WORK PLAN REQUIRED					
Title Link:	https://geotracker.waterboards.ca.gov/site_documents/3834950089/21%2D0093%20WP%20required%20closure%20denied%2Epdf					
Document Type:	Site Documents			Document Date:	6/19/2007	
Type:	EMAIL CORRESPONDENCE			Submitted:		
Submitted By:	TORREN CAMPBELL (REGULATOR)					
Title:	EMAIL CORRESPONDENCE AND LAB REPORT					
Title Link:	https://geotracker.waterboards.ca.gov/view_documents?global_id=T0604100090&document_id=6008143					
Document Type:	Site Documents			Document Date:	5/31/2007	
Type:	EMAIL CORRESPONDENCE			Submitted:		
Submitted By:	TORREN CAMPBELL (REGULATOR)					
Title:	EMAIL CORRESPONDENCE					
Title Link:	https://geotracker.waterboards.ca.gov/view_documents?global_id=T0604100090&document_id=6008146					
Document Type:	Site Documents			Document Date:	6/23/2006	
Type:	CLOSURE REPORT			Submitted:		
Submitted By:	KATHLEEN I BUSCHER (AUTH_RP)					
Title:	REQUEST FOR CLOSURE					
Title Link:	https://geotracker.waterboards.ca.gov/esi/uploads/geo_report/9345397233/T0604100090.PDF					
Document Type:	Site Documents			Document Date:	1/30/2004	
Type:	OTHER REPORT / DOCUMENT			Submitted:		
Submitted By:	TORREN CAMPBELL (REGULATOR)					
Title:	SOIL GAS SCREENING SURVEY					
Title Link:	https://geotracker.waterboards.ca.gov/view_documents?global_id=T0604100090&document_id=6008145					
Document Type:	Site Documents			Document Date:	3/10/2003	
Type:	CORRESPONDENCE			Submitted:		
Submitted By:	TORREN CAMPBELL (REGULATOR)					
Title:	AUTHORIZATION OF FURTHER SITE ASSESSMENT					
Title Link:	https://geotracker.waterboards.ca.gov/view_documents?global_id=T0604100090&document_id=6008141					
Document Type:	Site Documents			Document Date:	10/11/2002	
Type:	CORRESPONDENCE			Submitted:		
Submitted By:	TORREN CAMPBELL (REGULATOR)					
Title:	CORRECTIVE ACTION PLAN LETTER					
Title Link:	https://geotracker.waterboards.ca.gov/view_documents?global_id=T0604100090&document_id=6008139					
Document Type:	Site Documents			Document Date:	6/29/2001	
Type:	CAP/RAP - FEASIBILITY STUDY REPORT			Submitted:		
Submitted By:	TORREN CAMPBELL (REGULATOR)					
Title:	REMEDIAL ACTION FEASIBILITY STUDY					
Title Link:	https://geotracker.waterboards.ca.gov/view_documents?global_id=T0604100090&document_id=6008137					
Document Type:	Site Documents			Document Date:	8/16/2000	
Type:	STAFF LETTER			Submitted:		
Submitted By:	TORREN CAMPBELL (REGULATOR)					
Title:	PRE-APPROVAL OF CORRECTIVE ACTION COSTS LETTER					
Title Link:	https://geotracker.waterboards.ca.gov/view_documents?global_id=T0604100090&enforcement_id=6420306					
Document Type:	Site Documents			Document Date:	7/5/2000	
Type:	STAFF LETTER			Submitted:		
Submitted By:	TORREN CAMPBELL (REGULATOR)					
Title:	PRE-APPROVAL OF CORRECTIVE ACTION COSTS LETTER					
Title Link:	https://geotracker.waterboards.ca.gov/view_documents?global_id=T0604100090&enforcement_id=6420309					
Document Type:	Site Documents			Document Date:	7/22/1998	

Map Key	Number of Records	Direction	Distance (mi/ft)	Elev/Diff (ft)	Site	DB
<hr/>						
Type:	TECHNICAL CORRESPONDENCE / ASSISTANCE / OTHER			Submitted:		
Submitted By:	TORREN CAMPBELL (REGULATOR)					
Title:	CORRECTIVE ACTION PLAN LETTER					
Title Link:	https://geotracker.waterboards.ca.gov/view_documents?global_id=T0604100090&enforcement_id=6420304					
Document Type:	Site Documents			Document Date:	1/6/1997	
Type:	OTHER REPORT / DOCUMENT			Submitted:		
Submitted By:	TORREN CAMPBELL (REGULATOR)					
Title:	LETTER REPORT GROUNDWATER SAMPLING					
Title Link:	https://geotracker.waterboards.ca.gov/view_documents?global_id=T0604100090&document_id=6008522					
Document Type:	Site Documents			Document Date:	5/11/1995	
Type:	CLEAN-UP AND ABATEMENT ORDER			Submitted:		
Submitted By:	TORREN CAMPBELL (REGULATOR)					
Title:	ORDER TO PERFORM OFFSITE CONSEQUENCE INVESTIGATION AND REMEDIAL ACTION PLAN					
Title Link:	https://geotracker.waterboards.ca.gov/view_documents?global_id=T0604100090&enforcement_id=6420301					
Document Type:	Site Documents			Document Date:	1/4/1995	
Type:	PHASE I ASSESSMENT REPORT			Submitted:		
Submitted By:	TORREN CAMPBELL (REGULATOR)					
Title:	PHASE 1 SOIL AND GROUNDWATER INVESTIGATION REPORT					
Title Link:	https://geotracker.waterboards.ca.gov/view_documents?global_id=T0604100090&document_id=6008136					
Document Type:	Site Documents			Document Date:	10/26/1994	
Type:	LETTER - NOTICE			Submitted:		
Submitted By:	TORREN CAMPBELL (REGULATOR)					
Title:	NOTICE OF PROPOSED WITHDRAWAL OF LETTER OF COMMITMENT					
Title Link:	https://geotracker.waterboards.ca.gov/view_documents?global_id=T0604100090&enforcement_id=6420297					
Document Type:	Site Documents			Document Date:	8/29/1994	
Type:	LETTER - NOTICE			Submitted:		
Submitted By:	TORREN CAMPBELL (REGULATOR)					
Title:	NOTICE OF INTENDED REMOVAL FROM PRIORITY LIST					
Title Link:	https://geotracker.waterboards.ca.gov/view_documents?global_id=T0604100090&enforcement_id=6420298					
Document Type:	Site Documents			Document Date:	7/21/1994	
Type:	LETTER - NOTICE			Submitted:		
Submitted By:	TORREN CAMPBELL (REGULATOR)					
Title:	NOTICE OF PROPOSED WITHDRAWAL OF LETTER OF COMMITMENT					
Title Link:	https://geotracker.waterboards.ca.gov/view_documents?global_id=T0604100090&enforcement_id=6419638					
Document Type:	Site Documents			Document Date:	10/25/1993	
Type:	CLEAN UP FUND - LETTER TO RP			Submitted:		
Submitted By:	TORREN CAMPBELL (REGULATOR)					
Title:	COMMITMENT TRANSMITTAL LATTER					
Title Link:	https://geotracker.waterboards.ca.gov/view_documents?global_id=T0604100090&enforcement_id=6420288					
Document Type:	Site Documents			Document Date:	2/11/1993	
Type:	OTHER REPORT / DOCUMENT			Submitted:		
Submitted By:	TORREN CAMPBELL (REGULATOR)					
Title:	ORDER TO REMOVE FREE PRODUCT					
Title Link:	https://geotracker.waterboards.ca.gov/view_documents?global_id=T0604100090&document_id=6008520					
Document Type:	Site Documents			Document Date:	3/12/1991	
Type:	CLEAN-UP AND ABATEMENT ORDER			Submitted:		
Submitted By:	TORREN CAMPBELL (REGULATOR)					
Title:	CLEAN-UP AND ABATEMENT ORDER					
Title Link:	https://geotracker.waterboards.ca.gov/view_documents?global_id=T0604100090&enforcement_id=6420291					
Document Type:	Site Documents			Document Date:	10/6/1986	
Type:	UNAUTHORIZED RELEASE FORM			Submitted:		
Submitted By:	TORREN CAMPBELL (REGULATOR)					
Title:	UNDERGROUND STORAGE TANK UNAUTHORIZED RELEASE AND REMOVAL REPORT					
Title Link:	https://geotracker.waterboards.ca.gov/view_documents?global_id=T0604100090&document_id=6008521					
<hr/>						
11	3 of 13	WNW	0.02 / 100.62	4.35 / 0	NEW SAN RAFAEL CAR WASH 990 FRANCISCO BOULEVARD.	HHSS

Map Key	Number of Records	Direction	Distance (mi/ft)	Elev/Diff (ft)	Site	DB
EAST SAN RAFAEL CA 94901						
County: Tank Details Microfiche:		Marin http://geotracker.waterboards.ca.gov/ustpdfs/pdf/000293e4.pdf				
11	4 of 13	WNW	0.02 / 100.62	4.35 / 0	ROYAL COACH CAR WASH 990 FRANCISCO BOULEVARD EAST SAN RAFAEL CA 94901	FINDS/FRS
Registry ID: FIPS Code: HUC Code: Site Type Name: Location Description: Supplemental Location: Create Date: Update Date: Interest Types: SIC Codes: SIC Code Descriptions: NAICS Codes: NAICS Code Descriptions: Conveyor: Federal Facility Code: Federal Agency Name: Tribal Land Code: Tribal Land Name: Congressional Dist No: Census Block Code: EPA Region Code: County Name: US/Mexico Border Ind: Latitude: Longitude: Reference Point: Coord Collection Method: Accuracy Value: Datum: Source: Facility Detail Rprt URL: Data Source: Program Acronyms:		110065170807 18050002 STATIONARY 10-OCT-15 STATE MASTER FRS-GEOCODE 06 060411122022023 09 MARIN 37.95992 -122.50447 CENTER OF A FACILITY OR STATION ADDRESS MATCHING-HOUSE NUMBER 30 NAD83 https://ofmpub.epa.gov/frs_public2/fii_query_detail.disp_program_facility?p_registry_id=110065170807 Facility Registry Service - Single File CA-ENVIROVIEW:63190				
11	5 of 13	WNW	0.02 / 100.62	4.35 / 0	FORMER CAR WASH & SERVICE STATION 990 FRANCISCO BLVD SAN RAFAEL CA 94901	FINDS/FRS
Registry ID: FIPS Code: HUC Code: Site Type Name: Location Description: Supplemental Location: Create Date: Update Date: Interest Types: SIC Codes: SIC Code Descriptions: NAICS Codes: NAICS Code Descriptions:		110066823147 18050002 STATIONARY 14-OCT-15 STATE MASTER				

Map Key	Number of Records	Direction	Distance (mi/ft)	Elev/Diff (ft)	Site	DB
Conveyor:		FRS-GEocode				
Federal Facility Code:						
Federal Agency Name:						
Tribal Land Code:						
Tribal Land Name:						
Congressional Dist No:		06				
Census Block Code:		060411122022023				
EPA Region Code:		09				
County Name:		MARIN				
US/Mexico Border Ind:						
Latitude:		37.95992				
Longitude:		-122.50447				
Reference Point:		CENTER OF A FACILITY OR STATION				
Coord Collection Method:		ADDRESS MATCHING-HOUSE NUMBER				
Accuracy Value:		30				
Datum:		NAD83				
Source:						
Facility Detail Rprt URL:		https://ofmpub.epa.gov/frs_public2/fii_query_detail.disp_program_facility?p_registry_id=110066823147				
Data Source:		Facility Registry Service - Single File				
Program Acronyms:						
CA-ENVIROVIEW:220627						

11	6 of 13	WNW	0.02 / 100.62	4.35 / 0	NEW SAN RAFAEL CAR WASH 990 FRANCISCO BOULEVARD, EAST SAN RAFAEL CA	HIST TANK
Owner Name:		THE NEW SAN RAFAEL CAR WASH CO		No of Containers:	5	
Owner Street:		990 FRANCISCO BOULEVARD, EAST		County:	MARIN	
Owner City:		SAN RAFAEL		Facility State:	CA	
Owner State:		CA		Facility Zip:	94901	
Owner Zip:		94901				

11	7 of 13	WNW	0.02 / 100.62	4.35 / 0	Royal Coach Car Wash 990 Francisco Boulevard East, San Rafael CA	CUPA MARIN
Permit No:		30-0227		UFC:	No	
Type of Permit:				HWG Tons:	0.0	
Cross Ref:				HWG Recycle:	No	
Status:		Inactive		HWG Type Gen:		
US Tanks:		0		Tiered:	No	
AG Tanks:		0		PBR HHW:	No	
HMBP:		0		Green:	No	
Cal ARP:		No		Facility Phone No:	(415) 454-5660	

11	8 of 13	WNW	0.02 / 100.62	4.35 / 0	BlueWave Express Car Wash 990 Francisco Boulevard East, San Rafael CA	CUPA MARIN
Permit No:		60-1171		UFC:	No	
Type of Permit:				HWG Tons:	0.0	
Cross Ref:				HWG Recycle:	No	
Status:		Inactive		HWG Type Gen:		
US Tanks:		0		Tiered:	No	
AG Tanks:		0		PBR HHW:	No	
HMBP:		0		Green:	No	
Cal ARP:		No		Facility Phone No:	(415) 454-5660	

Map Key	Number of Records	Direction	Distance (mi/ft)	Elev/Diff (ft)	Site	DB
11	9 of 13	WNW	0.02 / 100.62	4.35 / 0	BLUEWAVE EXPRESS CAR WASH 990 E FRANCISCO BLVD. SAN RAFAEL CA 94901	RCRA NON GEN

EPA Handler ID: CAC002975480
Gen Status Universe: No Report
Contact Name: NEIL HORNE
Contact Address: 990 E FRANCISCO BLVD. , , SAN RAFAEL , CA, 94901 ,
Contact Phone No and Ext: 503-686-4711
Contact Email: NEH@BLUEWEX.COM
Contact Country:
County Name: MARIN
EPA Region: 09
Land Type:
Receive Date: 20180813
Location Latitude: 37.959921
Location Longitude: -122.504472

Violation/Evaluation Summary

Note: NO RECORDS: As of Apr 2024, there are no Compliance Monitoring and Enforcement (violation) records associated with this facility (EPA ID).

Handler Summary

Importer Activity: No
Mixed Waste Generator: No
Transporter Activity: No
Transfer Facility: No
Onsite Burner Exemption: No
Furnace Exemption: No
Underground Injection Activity: No
Commercial TSD: No
Used Oil Transporter: No
Used Oil Transfer Facility: No
Used Oil Processor: No
Used Oil Refiner: No
Used Oil Burner: No
Used Oil Market Burner: No
Used Oil Spec Marketer: No

Hazardous Waste Handler Details

Sequence No: 1
Receive Date: 20180813
Handler Name: BLUEWAVE EXPRESS CAR WASH
Source Type: Implementer
Federal Waste Generator Code: N
Generator Code Description: Not a Generator, Verified

Owner/Operator Details

Owner/Operator Ind:	Current Owner	Street No:	
Type:	Other	Street 1:	990 E FRANCISCO BLVD.
Name:	BWE II, LLC	Street 2:	
Date Became Current:		City:	SAN RAFAEL
Date Ended Current:		State:	CA
Phone:	503-686-4711	Country:	
Source Type:	Implementer	Zip Code:	94901
Owner/Operator Ind:	Current Operator	Street No:	
Type:	Other	Street 1:	990 E FRANCISCO BLVD.
Name:	NEIL HORNE	Street 2:	

Map Key	Number of Records	Direction	Distance (mi/ft)	Elev/Diff (ft)	Site	DB
Date Became Current:				City:	SAN RAFAEL	
Date Ended Current:				State:	CA	
Phone:	503-686-4711			Country:		
Source Type:	Implementer			Zip Code:	94901	
11	10 of13	WNW	0.02 / 100.62	4.35 / 0	BLUEWAVE EXPRESS CAR WASH 990 E FRANCISCO BLVD. SAN RAFAEL CA 94901	FINDS/FRS
Registry ID:		110070403470				
FIPS Code:		06041				
HUC Code:		18050002				
Site Type Name:		STATIONARY				
Location Description:						
Supplemental Location:						
Create Date:		31-DEC-18				
Update Date:						
Interest Types:		OTHER HAZARDOUS WASTE ACTIVITIES				
SIC Codes:						
SIC Code Descriptions:						
NAICS Codes:						
NAICS Code Descriptions:						
Conveyor:		RCRAINFO				
Federal Facility Code:						
Federal Agency Name:						
Tribal Land Code:						
Tribal Land Name:						
Congressional Dist No:		06				
Census Block Code:		060411122022023				
EPA Region Code:		09				
County Name:		MARIN				
US/Mexico Border Ind:						
Latitude:		37.959921				
Longitude:		-122.504472				
Reference Point:		ENTRANCE POINT OF A FACILITY OR STATION				
Coord Collection Method:		GDT-ADDRESS MATCHING (GEOCODING)				
Accuracy Value:						
Datum:		NAD83				
Source:						
Facility Detail Rprt URL:		https://ofmpub.epa.gov/frs_public2/fii_query_detail.disp_program_facility?p_registry_id=110070403470				
Data Source:		Facility Registry Service - Single File				
Program Acronyms:						
RCRAINFO:CAC002975480						
11	11 of13	WNW	0.02 / 100.62	4.35 / 0	BWE II LLC DBA BLUEWAVE EXPRESS CAR WASH 990 E FRANCISCO BLVD SAN RAFAEL CA 94901	RCRA NON GEN
EPA Handler ID:		CAL000448065				
Gen Status Universe:		No Report				
Contact Name:		LOUIS TRUONG				
Contact Address:		2175 E FRANCISCO BLVD STE G , , SAN RAFAEL , CA, 94901 ,				
Contact Phone No and Ext:		415-747-3040				
Contact Email:		L.TRUONG@BLUEWAVEEXPRESS.COM				
Contact Country:						
County Name:		MARIN				
EPA Region:		09				
Land Type:						
Receive Date:		20190807				
Location Latitude:						
Location Longitude:						

Map Key	Number of Records	Direction	Distance (mi/ft)	Elev/Diff (ft)	Site	DB
---------	-------------------	-----------	------------------	----------------	------	----

Violation/Evaluation Summary

Note: NO RECORDS: As of Apr 2024, there are no Compliance Monitoring and Enforcement (violation) records associated with this facility (EPA ID).

Handler Summary

Importer Activity: No
Mixed Waste Generator: No
Transporter Activity: No
Transfer Facility: No
Onsite Burner Exemption: No
Furnace Exemption: No
Underground Injection Activity: No
Commercial TSD: No
Used Oil Transporter: No
Used Oil Transfer Facility: No
Used Oil Processor: No
Used Oil Refiner: No
Used Oil Burner: No
Used Oil Market Burner: No
Used Oil Spec Marketer: No

Hazardous Waste Handler Details

Sequence No: 1
Receive Date: 20190807
Handler Name: BWE II LLC DBA BLUEWAVE EXPRESS CAR WASH
Source Type: Implementer
Federal Waste Generator Code: N
Generator Code Description: Not a Generator, Verified

Owner/Operator Details

Owner/Operator Ind:	Current Operator	Street No:	
Type:	Other	Street 1:	2175 E FRANCISCO BLVD STE G
Name:	LOUIS TRUONG	Street 2:	
Date Became Current:		City:	SAN RAFAEL
Date Ended Current:		State:	CA
Phone:	415-747-3040	Country:	
Source Type:	Implementer	Zip Code:	94901
Owner/Operator Ind:	Current Owner	Street No:	
Type:	Other	Street 1:	2175 E FRANCISCO BLVD STE G
Name:	BWE II LLC	Street 2:	
Date Became Current:		City:	SAN RAFAEL
Date Ended Current:		State:	CA
Phone:	415-474-3040	Country:	
Source Type:	Implementer	Zip Code:	94901

11	12 of 13	WNW	0.02 / 100.62	4.35 / 0	BWE II LLC DBA BLUEWAVE EXPRESS CAR WASH 990 E FRANCISCO BLVD SAN RAFAEL CA 94901	FINDS/FRS
--------------------	----------	-----	---------------	----------	---	-----------

Registry ID: 110070632018
FIPS Code: 06041
HUC Code:
Site Type Name: STATIONARY
Location Description:
Supplemental Location:
Create Date: 26-NOV-19
Update Date:
Interest Types: UNSPECIFIED UNIVERSE

Map Key	Number of Records	Direction	Distance (mi/ft)	Elev/Diff (ft)	Site	DB
SIC Codes: SIC Code Descriptions: NAICS Codes: 312130 NAICS Code Descriptions: WINERIES. Conveyor: Federal Facility Code: Federal Agency Name: Tribal Land Code: Tribal Land Name: Congressional Dist No: Census Block Code: EPA Region Code: 09 County Name: MARIN US/Mexico Border Ind: Latitude: Longitude: Reference Point: Coord Collection Method: Accuracy Value: Datum: NAD83 Source: Facility Detail Rprt URL: https://ofmpub.epa.gov/frs_public2/fii_query_detail.disp_program_facility?p_registry_id=110070632018 Data Source: Facility Registry Service - Single File Program Acronyms: RCRAINFO:CAL000448065						

11	13 of 13	WNW	0.02 / 100.62	4.35 / 0	BLUE WAVE EXPRESS CAR WASH 990 FRANCISCO BLVD. EAST SAN RAFAEL CA 94901	HAZ GEN
Epa ID: CAC002888136 Address 2: Details DTSC HWTS: The Department of Toxic Substances Control (DTSC) makes available a Waste Code Matrix showing each Waste Code, its description, and annual amounts in its Hazardous Waste Tracking System: https://hwts.dtsc.ca.gov/search Handler Profile URL: https://hwts.dtsc.ca.gov/facility/CAC002888136						
				Facility County: 21 County: Marin		

12	1 of 5	E	0.03 / 163.90	6.36 / 2	LUCAS FILM LTD 3160 KERNER BLVD SAN RAFAEL CA 94901	RCRA SQG
EPA Handler ID: CAD024608739 Gen Status Universe: Small Quantity Generator Contact Name: Contact Address: US Contact Phone No and Ext: Contact Email: Contact Country: US County Name: MARIN EPA Region: 09 Land Type: Receive Date: 19960901 Location Latitude: 37.959255 Location Longitude: -122.500962						

Violation/Evaluation Summary

Note: NO RECORDS: As of Apr 2024, there are no Compliance Monitoring and Enforcement (violation) records associated with this facility (EPA ID).

Handler Summary

Map Key	Number of Records	Direction	Distance (mi/ft)	Elev/Diff (ft)	Site	DB
<hr/>						
Importer Activity:		No				
Mixed Waste Generator:		No				
Transporter Activity:		No				
Transfer Facility:		No				
Onsite Burner Exemption:		No				
Furnace Exemption:		No				
Underground Injection Activity:		No				
Commercial TSD:		No				
Used Oil Transporter:		No				
Used Oil Transfer Facility:		No				
Used Oil Processor:		No				
Used Oil Refiner:		No				
Used Oil Burner:		No				
Used Oil Market Burner:		No				
Used Oil Spec Marketer:		No				
 <u>Hazardous Waste Handler Details</u>						
Sequence No:		1				
Receive Date:		19860801				
Handler Name:		LUCAS FILM LTD				
Federal Waste Generator Code:		1				
Generator Code Description:		Large Quantity Generator				
Source Type:		Notification				
 <u>Hazardous Waste Handler Details</u>						
Sequence No:		1				
Receive Date:		19960901				
Handler Name:		LUCAS FILM LTD				
Federal Waste Generator Code:		2				
Generator Code Description:		Small Quantity Generator				
Source Type:		Implementer				
 <u>Owner/Operator Details</u>						
Owner/Operator Ind:	Current Owner				Street No:	
Type:	Private				Street 1:	NOT REQUIRED
Name:	LUCAS FILM LTD				Street 2:	
Date Became Current:					City:	NOT REQUIRED
Date Ended Current:					State:	ME
Phone:	415-555-1212				Country:	
Source Type:	Notification				Zip Code:	99999
Owner/Operator Ind:	Current Operator				Street No:	
Type:	Private				Street 1:	NOT REQUIRED
Name:	NOT REQUIRED				Street 2:	
Date Became Current:					City:	NOT REQUIRED
Date Ended Current:					State:	ME
Phone:	415-555-1212				Country:	
Source Type:	Implementer				Zip Code:	99999
 <u>Historical Handler Details</u>						
Receive Dt:		19860801				
Generator Code Description:		Large Quantity Generator				
Handler Name:		LUCAS FILM LTD				
<hr/>						
12	2 of 5	E	0.03 / 163.90	6.36 / 2	LUCAS DIGITAL LTD LLC 3160 KERNER BOULEVARD SAN RAFAEL CA 94901	EMISSIONS

Map Key	Number of Records	Direction	Distance (mi/ft)	Elev/Diff (ft)	Site	DB
---------	----------------------	-----------	---------------------	-------------------	------	----

1999 Criteria Data

Facility ID:	1470	CERR Code:	
Facility SIC Code:	7812	TOGT:	.845
CO:	21	ROGT:	.7869158
Air Basin:	SF	COT:	
District:	BA	NOXT:	
COID:	MRN	SOXT:	
DISN:	BAY AREA AQMD	PMT:	
CHAPIS:		PM10T:	

1999 Toxic Data

Facility ID:	1470	COID:	MRN
Facility SIC Code:	7812	DISN:	BAY AREA AQMD
CO:	21	CHAPIS:	
Air Basin:	SF	CERR Code:	
District:	BA		
TS:			
Health Risk Asmt:			
Non-Cancer Chronic Haz Ind:			
Non-Cancer Acute Haz Ind:			

2000 Criteria Data

Facility ID:	1470	CERR Code:	
Facility SIC Code:	7812	TOGT:	.845
CO:	21	ROGT:	.79
Air Basin:	SF	COT:	
District:	BA	NOXT:	
COID:	MRN	SOXT:	
DISN:	BAY AREA AQMD	PMT:	
CHAPIS:		PM10T:	

2000 Toxic Data

Facility ID:	1470	COID:	MRN
Facility SIC Code:	7812	DISN:	BAY AREA AQMD
CO:	21	CHAPIS:	
Air Basin:	SF	CERR Code:	
District:	BA		
TS:			
Health Risk Asmt:			
Non-Cancer Chronic Haz Ind:			
Non-Cancer Acute Haz Ind:			

2001 Criteria Data

Facility ID:	1470	CERR Code:	
Facility SIC Code:	7812	TOGT:	1.17
CO:	21	ROGT:	1.09
Air Basin:	SF	COT:	
District:	BA	NOXT:	
COID:	MRN	SOXT:	
DISN:	BAY AREA AQMD	PMT:	
CHAPIS:		PM10T:	

2001 Toxic Data

Facility ID:	1470	COID:	MRN
Facility SIC Code:	7812	DISN:	BAY AREA AQMD

Map Key	Number of Records	Direction	Distance (mi/ft)	Elev/Diff (ft)	Site	DB
CO:	21				CHAPIS:	
Air Basin:	SF				CERR Code:	
District:	BA					
TS:						
Health Risk Asmt:						
Non-Cancer Chronic Haz Ind:						
Non-Cancer Acute Haz Ind:						
<u>2002 Criteria Data</u>						
Facility ID:	1470				CERR Code:	
Facility SIC Code:	7812				TOGT:	1.962
CO:	21				ROGT:	1.7823866
Air Basin:	SF				COT:	
District:	BA				NOXT:	
COID:	MRN				SOXT:	
DISN:	BAY AREA AQMD				PMT:	.004
CHAPIS:					PM10T:	.0016
<u>2002 Toxic Data</u>						
Facility ID:	1470				COID:	MRN
Facility SIC Code:	7812				DISN:	BAY AREA AQMD
CO:	21				CHAPIS:	
Air Basin:	SF				CERR Code:	
District:	BA					
TS:						
Health Risk Asmt:						
Non-Cancer Chronic Haz Ind:						
Non-Cancer Acute Haz Ind:						
<u>2003 Criteria Data</u>						
Facility ID:	1470				CERR Code:	
Facility SIC Code:	7812				TOGT:	1.38
CO:	21				ROGT:	1.21
Air Basin:	SF				COT:	
District:	BA				NOXT:	
COID:	MRN				SOXT:	
DISN:	BAY AREA AQMD				PMT:	.004
CHAPIS:					PM10T:	0
<u>2003 Toxic Data</u>						
Facility ID:	1470				COID:	MRN
Facility SIC Code:	7812				DISN:	BAY AREA AQMD
CO:	21				CHAPIS:	
Air Basin:	SF				CERR Code:	
District:	BA					
TS:						
Health Risk Asmt:						
Non-Cancer Chronic Haz Ind:						
Non-Cancer Acute Haz Ind:						
<u>2004 Criteria Data</u>						
Facility ID:	1470				CERR Code:	
Facility SIC Code:	7812				TOGT:	1.38
CO:	21				ROGT:	1.2603944
Air Basin:	SF				COT:	
District:	BA				NOXT:	
COID:	MRN				SOXT:	
DISN:	BAY AREA AQMD				PMT:	.004

Map Key	Number of Records	Direction	Distance (mi/ft)	Elev/Diff (ft)	Site	DB
CHAPIS:				PM10T:	.0016	
<u>2004 Toxic Data</u>						
Facility ID:	1470			COID:	MRN	
Facility SIC Code:	7812			DISN:	BAY AREA AQMD	
CO:	21			CHAPIS:		
Air Basin:	SF			CERR Code:		
District:	BA					
TS:						
Health Risk Asmt:						
Non-Cancer Chronic Haz Ind:						
Non-Cancer Acute Haz Ind:						
<u>2005 Criteria Data</u>						
Facility ID:	1470			CERR Code:		
Facility SIC Code:	7812			TOGT:	1.38	
CO:	21			ROGT:	1.2603944	
Air Basin:	SF			COT:		
District:	BA			NOXT:		
COID:	MRN			SOXT:		
DISN:	BAY AREA AQMD			PMT:	.004	
CHAPIS:				PM10T:	.0016	
<u>2005 Toxic Data</u>						
Facility ID:	1470			COID:	MRN	
Facility SIC Code:	7812			DISN:	BAY AREA AQMD	
CO:	21			CHAPIS:		
Air Basin:	SF			CERR Code:		
District:	BA					
TS:						
Health Risk Asmt:						
Non-Cancer Chronic Haz Ind:						
Non-Cancer Acute Haz Ind:						
<u>2006 Criteria Data</u>						
Facility ID:	1470			CERR Code:		
Facility SIC Code:	7812			TOGT:	1.38	
CO:	21			ROGT:	1.2603944	
Air Basin:	SF			COT:		
District:	BA			NOXT:		
COID:	MRN			SOXT:		
DISN:	BAY AREA AQMD			PMT:	.004	
CHAPIS:				PM10T:	.0016	
<u>2006 Toxic Data</u>						
Facility ID:	1470			COID:	MRN	
Facility SIC Code:	7812			DISN:	BAY AREA AQMD	
CO:	21			CHAPIS:		
Air Basin:	SF			CERR Code:		
District:	BA					
TS:						
Health Risk Asmt:						
Non-Cancer Chronic Haz Ind:						
Non-Cancer Acute Haz Ind:						
12	3 of 5	E	0.03 / 163.90	6.36 / 2	LUCASFILM LTD 3160 KERNER BOULEVARD	EMISSIONS

Map Key	Number of Records	Direction	Distance (mi/ft)	Elev/Diff (ft)	Site	DB
---------	----------------------	-----------	---------------------	-------------------	------	----

SAN RAFAEL CA 94901

1987 Criteria Data

Facility ID:	1470	CERR Code:	
Facility SIC Code:	7812	TOGT:	3.7
CO:	21	ROGT:	2.25576
Air Basin:	SF	COT:	
District:	BA	NOXT:	
COID:	MRN	SOXT:	
DISN:	BAY AREA AQMD	PMT:	
CHAPIS:		PM10T:	

1987 Toxic Data

Facility ID:	1470	COID:	MRN
Facility SIC Code:	7812	DISN:	BAY AREA AQMD
CO:	21	CHAPIS:	
Air Basin:	SF	CERR Code:	
District:	BA		
TS:			
Health Risk Asmt:			
Non-Cancer Chronic Haz Ind:			
Non-Cancer Acute Haz Ind:			

1990 Criteria Data

Facility ID:	1470	CERR Code:	
Facility SIC Code:	7812	TOGT:	1.7
CO:	21	ROGT:	.8
Air Basin:	SF	COT:	
District:	BA	NOXT:	
COID:	MRN	SOXT:	
DISN:	BAY AREA AQMD	PMT:	
CHAPIS:		PM10T:	

1990 Toxic Data

Facility ID:	1470	COID:	MRN
Facility SIC Code:	7812	DISN:	BAY AREA AQMD
CO:	21	CHAPIS:	
Air Basin:	SF	CERR Code:	
District:	BA		
TS:			
Health Risk Asmt:			
Non-Cancer Chronic Haz Ind:			
Non-Cancer Acute Haz Ind:			

1993 Criteria Data

Facility ID:	1470	CERR Code:	
Facility SIC Code:	7812	TOGT:	2.3
CO:	21	ROGT:	1.33832
Air Basin:	SF	COT:	
District:	BA	NOXT:	
COID:	MRN	SOXT:	
DISN:	BAY AREA AQMD	PMT:	
CHAPIS:		PM10T:	

1993 Toxic Data

Map Key	Number of Records	Direction	Distance (mi/ft)	Elev/Diff (ft)	Site	DB
Facility ID:	1470				COID: MRN	
Facility SIC Code:	7812				DISN: BAY AREA AQMD	
CO:	21				CHAPIS:	
Air Basin:	SF				CERR Code:	
District:	BA					
TS:						
Health Risk Asmt:						
Non-Cancer Chronic Haz Ind:						
Non-Cancer Acute Haz Ind:						

12	4 of 5	E	0.03 / 163.90	6.36 / 2	LUCAS DIGITAL LTD 3160 KERNER BOULEVARD SAN RAFAEL CA 94901	EMISSIONS
--------------------	--------	---	------------------	-------------	---	-----------

1995 Criteria Data

Facility ID:	1470	CERR Code:	
Facility SIC Code:	7812	TOGT:	1.2
CO:	21	ROGT:	.80056
Air Basin:	SF	COT:	
District:	BA	NOXT:	
COID:	MRN	SOXT:	
DISN:	BAY AREA AQMD	PMT:	
CHAPIS:		PM10T:	

1995 Toxic Data

Facility ID:	1470	COID:	MRN
Facility SIC Code:	7812	DISN:	BAY AREA AQMD
CO:	21	CHAPIS:	
Air Basin:	SF	CERR Code:	
District:	BA		
TS:			
Health Risk Asmt:			
Non-Cancer Chronic Haz Ind:			
Non-Cancer Acute Haz Ind:			

1996 Criteria Data

Facility ID:	1470	CERR Code:	
Facility SIC Code:	7812	TOGT:	2.6
CO:	21	ROGT:	1.7279
Air Basin:	SF	COT:	
District:	BA	NOXT:	
COID:	MRN	SOXT:	
DISN:	BAY AREA AQMD	PMT:	
CHAPIS:		PM10T:	

1996 Toxic Data

Facility ID:	1470	COID:	MRN
Facility SIC Code:	7812	DISN:	BAY AREA AQMD
CO:	21	CHAPIS:	
Air Basin:	SF	CERR Code:	
District:	BA		
TS:			
Health Risk Asmt:			
Non-Cancer Chronic Haz Ind:			
Non-Cancer Acute Haz Ind:			

Map Key	Number of Records	Direction	Distance (mi/ft)	Elev/Diff (ft)	Site	DB
<u>1997 Criteria Data</u>						
Facility ID:	1470				CERR Code:	
Facility SIC Code:	7812				TOGT:	1.7
CO:	21				ROGT:	1.03334
Air Basin:	SF				COT:	
District:	BA				NOXT:	
COID:	MRN				SOXT:	
DISN:	BAY AREA AQMD				PMT:	
CHAPIS:					PM10T:	
<u>1997 Toxic Data</u>						
Facility ID:	1470				COID:	MRN
Facility SIC Code:	7812				DISN:	BAY AREA AQMD
CO:	21				CHAPIS:	
Air Basin:	SF				CERR Code:	
District:	BA					
TS:						
Health Risk Asmt:						
Non-Cancer Chronic Haz Ind:						
Non-Cancer Acute Haz Ind:						
<u>1998 Criteria Data</u>						
Facility ID:	1470				CERR Code:	
Facility SIC Code:	7812				TOGT:	1.8
CO:	21				ROGT:	1.19212
Air Basin:	SF				COT:	
District:	BA				NOXT:	
COID:	MRN				SOXT:	
DISN:	BAY AREA AQMD				PMT:	
CHAPIS:					PM10T:	
<u>1998 Toxic Data</u>						
Facility ID:	1470				COID:	MRN
Facility SIC Code:	7812				DISN:	BAY AREA AQMD
CO:	21				CHAPIS:	
Air Basin:	SF				CERR Code:	
District:	BA					
TS:						
Health Risk Asmt:						
Non-Cancer Chronic Haz Ind:						
Non-Cancer Acute Haz Ind:						
<u>12</u>	5 of 5	E	0.03 / 163.90	6.36 / 2	Industrial Light and Magic 3160 Kerner Boulevard, San Rafael CA	CUPA MARIN
Permit No:	30-0151				UFC:	No
Type of Permit:					HWG Tons:	0.0
Cross Ref:					HWG Recycle:	No
Status:	Inactive				HWG Type Gen:	4
US Tanks:	0				Tiered:	No
AG Tanks:	0				PBR HHW:	No
HMBP:	0				Green:	No
Cal ARP:	No				Facility Phone No:	(415) 258-2000
<u>13</u>	1 of 4	NNW	0.03 / 184.23	4.78 / 0	CITY OF SAN RAFAEL FIRE STATION NO.4 46 CASTRO AVENUE	CLEANUP SITES

Map Key	Number of Records	Direction	Distance (mi/ft)	Elev/Diff (ft)	Site	DB
---------	----------------------	-----------	---------------------	-------------------	------	----

SAN RAFAEL CA 94901

Global ID:	T10000012844	Site Facility Type:	CLEANUP PROGRAM SITE
Site Fac Type (SRCH):	CLEANUP PROGRAM SITE	Case Type (DL):	Cleanup Program Site
Status (SRCH):	COMPLETED - CASE CLOSED	RWQCB Region (DL):	SAN FRANCISCO BAY RWQCB (REGION 2)
Status (DL):	Completed - Case Closed	Census Tract (SRCH):	6041112202
Status Date (DL):	10/15/2002	Latitude (DL):	37.96019
Cleanup Status:	COMPLETED - CASE CLOSED	Longitude (DL):	-122.5031
Site Facility Name (SRCH):	CITY OF SAN RAFAEL FIRE STATION NO.4		
Address (SRCH):	46 CASTRO AVENUE		
City (SRCH):	SAN RAFAEL		
Zip (SRCH):	94901		
County (SRCH):	MARIN		
Street No (DL):	46		
Street Name (DL):	Castro Avenue		
City (DL):	San Rafael		
Zip (DL):	94901		
County (DL):	Marin		
State (DL):	CA		
Site Facility Name :	CITY OF SAN RAFAEL FIRE STATION NO.4		
Address :	46 CASTRO AVENUE		
City :	SAN RAFAEL		
Zip :	94901		
County :	MARIN		
Report Source:	GeoTracker Search Results (SRCH); GeoTracker Sites Data Download (DL); GeoTracker Search Results Report		

GeoTracker Sites Data Download - Site Details

RB Case No:	21S0064
Local Case No:	
Begin Date:	3/26/2002
Lead Agency:	SAN FRANCISCO BAY RWQCB (REGION 2)
Local Agency:	
CUF Case:	NO
CalEnvScreen Score:	
EPA Region:	9
Qty Risd Gallons:	
Potential COC:	Total Petroleum Hydrocarbons (TPH)
How Discovered:	
Stop Method:	
Stop Description:	
Case Worker:	UUU
Military DoD Site:	No
Leak Reported Dt:	
No Further Action Dt:	2002-10-15 00:00:00
Potential Media of Concern:	Soil
How Discovered Description:	
Calwater Watershed Name:	Bay Bridges - San Rafael (203.20)
DWR GW Subbasin Name:	San Rafael Valley (2-029)
Disadvantaged Community:	Severely Disadvantaged Community
Coordinate Source:	
Discharge Cause:	
Discharge Source:	
Facility Project Sub Type:	
Calenviroscreen 3 Score:	66-70%
Calenviroscreen 4 Score:	70-75%
File Location:	Regional Board
Site History:	

GeoTracker Sites Data Download - Status History

Status:	Completed - Case Closed
Status Date:	2002-10-15 00:00:00
Status:	Open - Case Begin Date

Map Key	Number of Records	Direction	Distance (mi/ft)	Elev/Diff (ft)	Site	DB
---------	-------------------	-----------	------------------	----------------	------	----

Status Date: 2002-03-26 00:00:00

GeoTracker Sites Data Download - Regulatory Contacts

Contact Type: Regional Board Caseworker - Primary Caseworker
Contact Name: UUU
Organization Name: SAN FRANCISCO BAY RWQCB (REGION 2)
Address: 1515 CLAY ST SUITE 1400
City: OAKLAND
Email:
Phone No:

GeoTracker Search - Facilities (as of June 5, 2024)

Project Status:
Cuf Claim No:
CUF Priority Assign:
CUF Amount Paid:
Composting Method:
Facility Type:
WDR Place Type:
WDR File No:
WDR Order No:
File Location: REGIONAL BOARD
User Defined Beneficial Use:
Designated Beneficial Use: MUN, AGR, IND, PROC
Designated Beneficial Use Desc: Municipal and Domestic Supply, Agricultural Supply, Industrial Service Supply, Industrial Process Supply
Project Oversight Agencies:
Report Link: https://geotracker.waterboards.ca.gov/profile_report?global_id=T10000012844
Cleanup Status Detail: COMPLETED - CASE CLOSED AS OF 10/15/2002
Potential COC: TOTAL PETROLEUM HYDROCARBONS (TPH)
Potential Media of Concern: SOIL
Groundwater Monitoring Freq:
DWR GW Sub Basin: San Rafael Valley (2-029)
CalWater Watershed Name: Bay Bridges - San Rafael (203.20)
Post Closure Site Management:
Future Land Use:
Cleanup Oversight Agencies: SAN FRANCISCO BAY RWQCB (REGION 2) (LEAD) - CASE #: 21S0064
CASE MANAGER: UUU
Cleanup History Link: https://geotracker.waterboards.ca.gov/profile_report_include?global_id=T10000012844&tabname=regulatoryhistory
Site History:
No site history available

GeoTracker Search - Regulatory Activities (as of June 5, 2024)

Action Type: Response Requested - Reports
Action: Tank Removal Report / UST Sampling Report
Action Date: 11/13/2002
Received Issue Date: 11/13/2002
Doc Link: https://geotracker.waterboards.ca.gov/view_documents_all?global_id=T10000012844&doc_id=6001723
Title Description Comments:

Above-ground Tank Removal Report

Action Type: Other Regulatory Actions
Action: Closure/No Further Action Letter
Action Date: 10/15/2002
Received Issue Date: 10/15/2002
Doc Link: https://geotracker.waterboards.ca.gov/view_documents?global_id=T10000012844&enforcement_id=6412117&temple=ENFORCEMENT
Title Description Comments:

Map Key	Number of Records	Direction	Distance (mi/ft)	Elev/Diff (ft)	Site	DB
---------	-------------------	-----------	------------------	----------------	------	----

No Further Action Letter

Action Type: Response Requested - Reports
Action: Tank Removal Report / UST Sampling Report
Action Date: 8/27/2002
Received Issue Date: 8/27/2002
Doc Link: https://geotracker.waterboards.ca.gov/view_documents_all?global_id=T10000012844&doc_id=6001722
Title Description Comments:

Acceptance of Fee Estimate for AST Removal

GeoTracker Search - Documents (as of June 5, 2024)

Document Type:	Site Documents	Document Date:	11/13/2002
Type:	TANK REMOVAL REPORT / UST SAMPLING REPORT	Submitted:	
Submitted By:	CHERYL PROWELL (REGULATOR)		
Title:	ABOVE-GROUND TANK REMOVAL REPORT		
Title Link:	https://geotracker.waterboards.ca.gov/view_documents?global_id=T10000012844&document_id=6001723		
Document Type:	Site Documents	Document Date:	10/15/2002
Type:	CLOSURE/NO FURTHER ACTION LETTER	Submitted:	
Submitted By:	CHERYL PROWELL (REGULATOR)		
Title:	NO FURTHER ACTION LETTER		
Title Link:	https://geotracker.waterboards.ca.gov/view_documents?global_id=T10000012844&enforcement_id=6412117		
Document Type:	Site Documents	Document Date:	8/27/2002
Type:	TANK REMOVAL REPORT / UST SAMPLING REPORT	Submitted:	
Submitted By:	CHERYL PROWELL (REGULATOR)		
Title:	ACCEPTANCE OF FEE ESTIMATE FOR AST REMOVAL		
Title Link:	https://geotracker.waterboards.ca.gov/view_documents?global_id=T10000012844&document_id=6001722		

GeoTracker Search - Cleanup Status History (as of June 5, 2024)

Status:	Completed - Case Closed
Date:	10/15/2002
Status:	Open - Case Begin Date
Date:	3/26/2002

13	2 of 4	NNW	0.03 / 184.23	4.78 / 0	SAN RAFAEL FIRE STATION NO. 54 46 CASTRO AVE SAN RAFAEL CA 94901	RCRA NON GEN
EPA Handler ID: CAC003160586						
Gen Status Universe: No Report						
Contact Name: JUSTIN LIN						
Contact Address: 111 MORPHEW ST , , SAN RAFAEL , CA, 94901 ,						
Contact Phone No and Ext: 415-725-9536						
Contact Email: JUSTIN.LIN@CITYOFSANRAFAEL.ORG						
Contact Country:						
County Name: MARIN						
EPA Region: 09						
Land Type:						
Receive Date: 20220207						
Location Latitude:						
Location Longitude:						

Violation/Evaluation Summary

Note: NO RECORDS: As of Apr 2024, there are no Compliance Monitoring and Enforcement (violation) records

Map Key	Number of Records	Direction	Distance (mi/ft)	Elev/Diff (ft)	Site	DB
---------	-------------------	-----------	------------------	----------------	------	----

associated with this facility (EPA ID).

Handler Summary

Importer Activity: No
Mixed Waste Generator: No
Transporter Activity: No
Transfer Facility: No
Onsite Burner Exemption: No
Furnace Exemption: No
Underground Injection Activity: No
Commercial TSD: No
Used Oil Transporter: No
Used Oil Transfer Facility: No
Used Oil Processor: No
Used Oil Refiner: No
Used Oil Burner: No
Used Oil Market Burner: No
Used Oil Spec Marketer: No

Hazardous Waste Handler Details

Sequence No: 1
Receive Date: 20220207
Handler Name: SAN RAFAEL FIRE STATION NO. 54
Source Type: Implementer
Federal Waste Generator Code: N
Generator Code Description: Not a Generator, Verified

Owner/Operator Details

Owner/Operator Ind:	Current Operator	Street No:	
Type:	Other	Street 1:	111 MORPHEW ST
Name:	JUSTIN LIN	Street 2:	
Date Became Current:		City:	SAN RAFAEL
Date Ended Current:		State:	CA
Phone:	415-725-9536	Country:	
Source Type:	Implementer	Zip Code:	94901

Owner/Operator Ind:	Current Owner	Street No:	
Type:	Other	Street 1:	1400 FIFTH AVE
Name:	CITY OF SAN RAFAEL	Street 2:	
Date Became Current:		City:	SAN RAFAEL
Date Ended Current:		State:	CA
Phone:	415-485-3070	Country:	
Source Type:	Implementer	Zip Code:	94901

13	3 of 4	NNW	0.03 / 184.23	4.78 / 0	CITY OF SAN RAFAEL SAN RAFAEL FIRE STATION NO. 54 46 CASTRO AVE. SAN RAFAEL CA 94901	RCRA NON GEN
-----------	---------------	------------	--------------------------	---------------------	---	-------------------------

EPA Handler ID: CAC003177607
Gen Status Universe: No Report
Contact Name: JUSTIN LIN
Contact Address: CITY OF SAN RAFAEL DPW , 111 MORPHEW ST. , SAN RAFAEL , CA, 94901 ,
Contact Phone No and Ext: 415-725-9536
Contact Email: JUSTIN.LIN@CITYOFSANRAFAEL.ORG
Contact Country:
County Name: MARIN
EPA Region: 09
Land Type:
Receive Date: 20220523
Location Latitude:
Location Longitude:

Map Key	Number of Records	Direction	Distance (mi/ft)	Elev/Diff (ft)	Site	DB
---------	-------------------	-----------	------------------	----------------	------	----

Violation/Evaluation Summary

Note: NO RECORDS: As of Apr 2024, there are no Compliance Monitoring and Enforcement (violation) records associated with this facility (EPA ID).

Handler Summary

Importer Activity: No
Mixed Waste Generator: No
Transporter Activity: No
Transfer Facility: No
Onsite Burner Exemption: No
Furnace Exemption: No
Underground Injection Activity: No
Commercial TSD: No
Used Oil Transporter: No
Used Oil Transfer Facility: No
Used Oil Processor: No
Used Oil Refiner: No
Used Oil Burner: No
Used Oil Market Burner: No
Used Oil Spec Marketer: No

Hazardous Waste Handler Details

Sequence No: 1
Receive Date: 20220523
Handler Name: CITY OF SAN RAFAEL
Source Type: Implementer
Federal Waste Generator Code: N
Generator Code Description: Not a Generator, Verified

Owner/Operator Details

Owner/Operator Ind: Current Owner Type: Other Name: CITY OF SAN RAFAEL Date Became Current: Date Ended Current: Phone: 415-725-9536 Source Type: Implementer	Street No: Street 1: DEPARTMENT OF PUBLIC WORKS Street 2: 111 MORPHEW ST. City: SAN RAFAEL State: CA Country: Zip Code: 94901
Owner/Operator Ind: Current Operator Type: Other Name: JUSTIN LIN Date Became Current: Date Ended Current: Phone: 415-725-9536 Source Type: Implementer	Street No: Street 1: CITY OF SAN RAFAEL DPW Street 2: 111 MORPHEW ST. City: SAN RAFAEL State: CA Country: Zip Code: 94901

13	4 of 4	NNW	0.03 / 184.23	4.78 / 0	San Rafael- Fire Station 54 46 CASTRO AVE SAN RAFAEL CA 94901	CERS HAZ
-----------	---------------	------------	--------------------------	---------------------	--	-----------------

Site ID: 628764
Latitude: 37.960200
Longitude: -122.503100

Regulated Programs

EI ID: 10921234 **EI Description:** Chemical Storage Facilities

Map Key	Number of Records	Direction	Distance (mi/ft)	Elev/Diff (ft)	Site	DB
El ID:	10921285			El Description:	Chemical Storage Facilities	
<u>Affiliations</u>						
Affil Type Desc:		Parent Corporation				
Entity Name:		San Rafael - Fire Station 55				
Entity Title:						
Address:						
City:						
State:						
Country:						
Zip Code:						
Phone:						
Affil Type Desc:		Document Preparer				
Entity Name:		Fabiola Guillen				
Entity Title:						
Address:						
City:						
State:						
Country:						
Zip Code:						
Phone:						
Affil Type Desc:		Identification Signer				
Entity Name:		Fabiola Guillen				
Entity Title:		Sr. Project Manager				
Address:						
City:						
State:						
Country:						
Zip Code:						
Phone:						
Affil Type Desc:		Operator				
Entity Name:		Chief Daren White				
Entity Title:						
Address:						
City:						
State:						
Country:						
Zip Code:						
Phone:		(415) 485-3304				
Affil Type Desc:		Legal Owner				
Entity Name:		City of San Rafael - Fire Department				
Entity Title:						
Address:		46 Castro Ave				
City:		San Rafael				
State:		CA				
Country:		United States				
Zip Code:		94901				
Phone:		(415) 485-3304				
Affil Type Desc:		Property Owner				
Entity Name:		City of San Rafael - Fire department				
Entity Title:						
Address:		111 Morphew Street				
City:		San Rafael				
State:		CA				
Country:		United States				
Zip Code:		94901				
Phone:		(415) 485-3304				
Affil Type Desc:		Facility Mailing Address				
Entity Name:		Mailing Address				
Entity Title:						

Map Key	Number of Records	Direction	Distance (mi/ft)	Elev/Diff (ft)	Site	DB
Address: 46 Castro Ave City: San Rafael State: CA Country: Zip Code: 94901 Phone:						
Affil Type Desc: Parent Corporation Entity Name: San Rafael- Fire Station 54 Entity Title: Address: City: State: Country: Zip Code: Phone:						
Affil Type Desc: Environmental Contact Entity Name: Robert Sinnott Entity Title: Address: 1375 Fifth ave City: San Rafael State: CA Country: Zip Code: 94901 Phone:						
Affil Type Desc: CUPA District Entity Name: Marin County CUPA Entity Title: Address: 1600 Los Gamos Suite 210 City: San Rafael State: CA Country: Zip Code: 94903 Phone: (415) 473-6647						
14	1 of 4	NNW	0.04 / 221.86	3.31 / -1	WEST RAILROAD PUMP STATION 47 CASTRO AVENUE San Rafael CA 94901	DELISTED TNK

Delisted Storage Tanks

Facility ID:	300209	County:	Marin
Latitude:	37.96033	Original Source:	UST
Longitude:	-122.50339	Record Date:	30-JAN-2017
Permitting Agency:	SAN RAFAEL, CITY OF		

14	2 of 4	NNW	0.04 / 221.86	3.31 / -1	West Railroad Pump Station 47 Castro Avenue, San Rafael CA	CUPA MARIN
Permit No: 30-0209 Type of Permit: Cross Ref: Status: Active US Tanks: 0 AG Tanks: 0 HMBP: 2 Cal ARP: No						
UFC: No HWG Tons: 0.0 HWG Recycle: No HWG Type Gen: Tiered: No PBR HHW: No Green: No Facility Phone No: (415) 454-4001						
14	3 of 4	NNW	0.04 / 221.86	3.31 / -1	SRSD - West Railroad PS 47 CASTRO AVENUE	CERS HAZ

Map Key	Number of Records	Direction	Distance (mi/ft)	Elev/Diff (ft)	Site	DB
---------	-------------------	-----------	------------------	----------------	------	----

SAN RAFAEL CA 94901

Site ID: 150721
Latitude: 37.960400
Longitude: -122.503600

Regulated Programs

El ID:	10031110	El Description:	Chemical Storage Facilities
--------	----------	-----------------	-----------------------------

Violations

Violation Date:	01/09/2019	Violation Source:	CERS
Violation Program:	HMRRP	Violation Division:	Marin County Dept of Public Works, Waste Mgmt, CUP

Citation: HSC 6.95 25508(a)(1) - California Health and Safety Code, Chapter 6.95, Section(s) 25508(a)(1)

Violation Notes:

Returned to compliance on 01/30/2019. The business failed to complete and electronically submit a site map with all required content including: north orientation, loading area, internal roads, adjacent streets, storm and sewer drains, access and exit points, emergency shut offs, evacuation staging area, hazardous materials/waste storage areas and emergency response equipment. Complete and electronically submit a site map with all required content.

Violation Description:

Failure to complete and electronically submit a site map with all required content.

Evaluations

Eval Date:	10/15/2015
Violations Found:	No
Eval General Type:	Compliance Evaluation Inspection
Eval Type:	Routine done by local agency
Eval Division:	Marin County Dept of Public Works, Waste Mgmt, CUP
Eval Program:	HMRRP
Eval Source:	CERS
Eval Notes:	

Eval Date:	01/09/2019
Violations Found:	Yes
Eval General Type:	Compliance Evaluation Inspection
Eval Type:	Routine done by local agency
Eval Division:	Marin County Dept of Public Works, Waste Mgmt, CUP
Eval Program:	HMRRP
Eval Source:	CERS
Eval Notes:	

Your uploaded Emergency Response/Contingency Plan does not meet all the requirements of HSC section 25505(a)(3-4) and/or 22 CCR sections 66262.34(a)(4) and 66262.34(d)(2) and must be revised and resubmitted in CERS within 30 calendar days. An updated template is free and available for use at <https://calepa.ca.gov/wp-content/uploads/sites/62/2017/05/CUPA-Documents-eTemplates-Contingency.pdf> Please make use of this template or feel free to amend your current plan to incorporate all requirements listed in the above code sections. If you need help with the revision, feel free to call the CUPA office at (415) 473-6647. emailed to Wes Sitchler; Note: data in [EVAL Notes] field for some records is truncated from the source.

Eval Date:	04/29/2022
Violations Found:	No
Eval General Type:	Compliance Evaluation Inspection
Eval Type:	Routine done by local agency
Eval Division:	Marin County Dept of Public Works, Waste Mgmt, CUP
Eval Program:	HMRRP
Eval Source:	CERS
Eval Notes:	

I conducted inspections of San Rafael Sanitation District's eleven regulated pump stations with Kris Ozaki, Operations and Maintenance Manager, of April 29th and May 10th. We updated the CERS submittal for several facilities, notated on the inspection reports, and verified the chemical inventory and

Map Key	Number of Records	Direction	Distance (mi/ft)	Elev/Diff (ft)	Site	DB
---------	----------------------	-----------	---------------------	-------------------	------	----

site maps at each facility. None of the facilities generate a hazardous waste and all were below APSA threshold requirements.; Note: data in [EVAL Notes] field for some records is truncated from the source.

Affiliations

Affil Type Desc: CUPA District
Entity Name: Marin County CUPA
Entity Title:
Address: 1600 Los Gamos Suite 210
City: San Rafael
State: CA
Country:
Zip Code: 94903
Phone: (415) 473-6647

Affil Type Desc: Document Preparer
Entity Name: Kris Ozaki
Entity Title:
Address:
City:
State:
Country:
Zip Code:
Phone:

Affil Type Desc: Property Owner
Entity Name: San Rafael Sanitation District
Entity Title:
Address: 111 Morphew St
City: San Rafael
State: CA
Country: United States
Zip Code: 94901
Phone: (415) 454-1560

Affil Type Desc: Parent Corporation
Entity Name: San Rafael Sanitation District
Entity Title:
Address:
City:
State:
Country:
Zip Code:
Phone:

Affil Type Desc: Operator
Entity Name: San Rafael Sanitation District
Entity Title:
Address:
City:
State:
Country:
Zip Code:
Phone: (415) 454-4001

Affil Type Desc: Identification Signer
Entity Name: Doris Toy
Entity Title: District Manager
Address:
City:
State:
Country:
Zip Code:
Phone:

Affil Type Desc: Facility Mailing Address
Entity Name: Mailing Address

Map Key	Number of Records	Direction	Distance (mi/ft)	Elev/Diff (ft)	Site	DB
<hr/>						
Entity Title:						
Address:		111 Morphew St				
City:		San Rafael				
State:		CA				
Country:						
Zip Code:		94901				
Phone:						
Affil Type Desc:		Legal Owner				
Entity Name:		San Rafael Sanitation District				
Entity Title:						
Address:		111 Morphew St				
City:		San Rafael				
State:		CA				
Country:		United States				
Zip Code:		94901				
Phone:		(415) 454-4001				
Affil Type Desc:		Environmental Contact				
Entity Name:		Central Marin Sanitation Agency				
Entity Title:						
Address:		1301 Andersen Drive				
City:		San Rafael				
State:		CA				
Country:						
Zip Code:		94901				
Phone:						

14	4 of 4	NNW	0.04 / 221.86	3.31 / -1	SAN RAFAEL SANITATION DISTRICT 47 CASTRO AVENUE SAN RAFAEL CA 94901	EMISSIONS
--------------------	--------	-----	------------------	--------------	---	-----------

2013 Criteria Data

Facility ID:	21219	CERR Code:	
Facility SIC Code:	4953	TOGT:	.004
CO:	21	ROGT:	.0033468
Air Basin:	SF	COT:	.026
District:	BA	NOXT:	.106
COID:	MRN	SOXT:	0
DISN:	BAY AREA AQMD	PMT:	.002
CHAPIS:		PM10T:	.002

2013 Toxic Data

Facility ID:	21219	COID:	MRN
Facility SIC Code:	4953	DISN:	BAY AREA AQMD
CO:	21	CHAPIS:	
Air Basin:	SF	CERR Code:	
District:	BA		
TS:			
Health Risk Asmt:			
Non-Cancer Chronic Haz Ind:			
Non-Cancer Acute Haz Ind:			

2014 Criteria Data

Facility ID:	21219	CERR Code:	
Facility SIC Code:	4953	TOGT:	.00367167
CO:	21	ROGT:	
Air Basin:	SF	COT:	.025844118
District:	BA	NOXT:	.106292943
COID:	MRN	SOXT:	.000055071

Map Key	Number of Records	Direction	Distance (mi/ft)	Elev/Diff (ft)	Site	DB
DISN:	BAY AREA AQMD			PMT:	.002042582	
CHAPIS:				PM10T:	.001960879	
<u>2014 Toxic Data</u>						
Facility ID:	21219			COID:	MRN	
Facility SIC Code:	4953			DISN:	BAY AREA AQMD	
CO:	21			CHAPIS:		
Air Basin:	SF			CERR Code:		
District:	BA					
TS:						
Health Risk Asmt:						
Non-Cancer Chronic Haz Ind:						
Non-Cancer Acute Haz Ind:						
<u>2015 Criteria Data</u>						
Facility ID:	21219			CERR Code:		
Facility SIC Code:	4953			TOGT:	.004106703	
CO:	21			ROGT:	.003854068	
Air Basin:	SF			COT:	.02890623	
District:	BA			NOXT:	.1188869	
COID:	MRN			SOXT:	.000061596	
DISN:	BAY AREA AQMD			PMT:	.002284593	
CHAPIS:				PM10T:	.00219321	
<u>2015 Toxic Data</u>						
Facility ID:	21219			COID:	MRN	
Facility SIC Code:	4953			DISN:	BAY AREA AQMD	
CO:	21			CHAPIS:		
Air Basin:	SF			CERR Code:		
District:	BA					
TS:						
Health Risk Asmt:						
Non-Cancer Chronic Haz Ind:						
Non-Cancer Acute Haz Ind:						
<u>2016 Criteria Data</u>						
Facility ID:	21219			CERR CODE:		
Facility SIC Code:	4953			TOGT:	.004106703	
CO:	21			ROGT:	.0036077385855	
Air Basin:	SF			COT:	.028906229	
District:	BA			NOXT:	.118886891	
COID:	MRN			SOXT:	.000061596	
DISN:	BAY AREA AQMD			PMT:	.002284593	
CHAPIS:				PM10T:	.00219321	
<u>2016 Toxic Data</u>						
Facility ID:	21219			TS:		
Facility SIC Code:	4953			HRA:		
CERR CODE:				CH Index:		
COID:	MRN			AH Index:		
CO:	21			Air Basin:	SF	
DISN:	BAY AREA AQMD			District:	BA	
CHAPIS:						
<u>2017 Criteria Data</u>						
Facility ID:	21219			CERR Code:		

Map Key	Number of Records	Direction	Distance (mi/ft)	Elev/Diff (ft)	Site	DB
Facility SIC Code:	4953			TOGT:	.006068696	
CO:	21			ROGT:	.005331349436	
Air Basin:	SF			COT:	.042716296	
District:	BA			NOXT:	.175685594	
COID:	MRN			SOXT:	.000091024	
DISN:	BAY AREA AQMD			PMT:	.003376069	
CHAPIS:				PM10T:	.003241026	

2017 Toxic Data

Facility ID:	21219			COID:	MRN	
Facility SIC Code:	4953			DISN:	BAY AREA AQMD	
CO:	21			CHAPIS:		
Air Basin:	SF			CERR Code:		
District:	BA					
TS:						
Health Risk Asmt:						
Non-Cancer Chronic Haz Ind:						
Non-Cancer Acute Haz Ind:						

2018 Criteria Data

Facility ID:	21219			CERR Code:		
Facility SIC Code:	4953			TOGT:	.006072723	
CO:	21			ROGT:	.0053348871555	
Air Basin:	SF			COT:	.042744641	
District:	BA			NOXT:	.175802172	
COID:	MRN			SOXT:	.000091084	
DISN:	BAY AREA AQMD			PMT:	.003378309	
CHAPIS:				PM10T:	.003243177	

2018 Toxic Data

Facility ID:	21219			COID:	MRN	
Facility SIC Code:	4953			DISN:	BAY AREA AQMD	
CO:	21			CHAPIS:		
Air Basin:	SF			CERR Code:		
District:	BA					
TS:						
Health Risk Asmt:						
Non-Cancer Chronic Haz Ind:						
Non-Cancer Acute Haz Ind:						

2019 Criteria Data

CO:	21			CHAPIS:		
Air Basin:	SF			CERR Code:		
Facility ID:	21219			ROGT:	.0005608967735	
District:	BA			COT:	.004494061	
Facility SIC Code:	4953			NOXT:	.018483391	
CO ID:	MRN			SOXT:	.000009576	
DISN:	BAY AREA AQMD					
PM10T:	.000340979					
TOGT:	.000638471					
PMT:	.000355187					

2019 Toxic Data

CO:	21			DISN:	BAY AREA AQMD	
Air Basin:	SF			CHAPIS:		
Facility ID:	21219			CERR Code:		
District:	BA			TS:		
Facility SIC Code:	4953			Health Risk Asmt:		

Map Key	Number of Records	Direction	Distance (mi/ft)	Elev/Diff (ft)	Site	DB
COID: MRN Non-Cancer Chronic Haz Ind: Non-Cancer Acute Haz Ind:						
<u>2020 Criteria Data</u>						
CO:	21				CHAPIS:	
Air Basin:	SF				CERR Code:	
Facility ID:	21219				ROGT:	.0005608967735
District:	BA				COT:	.004494061
Facility SIC Code:	4953				NOXT:	.018483391
CO ID:	MRN				SOXT:	.000009576
DISN:	BAY AREA AQMD					
TOGT:	.000638471					
PMT:	.000355187					
PM10T:	.000340979					
<u>2020 Toxic Data</u>						
CO:	21				DISN:	BAY AREA AQMD
Air Basin:	SF				CHAPIS:	
Facility ID:	21219				CHERR Code:	
District:	BA				TS:	
Facility SIC Code:	4953				Health Risk Asmt:	
COID:	MRN					
Non-Cancer Chronic Haz Ind:						
Non-Cancer Acute Haz Ind:						
<u>2021 Toxic Data</u>						
Co:	21				DISN:	BAY AREA AQMD
Air Basin:	SF				CHAPIS:	
Facility ID:	21219				Cerr Code:	
District:	BA				TS:	1.9
Facility SIC Code:	4953				Health Risk Asmt:	
COID:	MRN					
Non-Cancer Chronic Haz Ind:						
Non-Cancer Acute Haz Ind:						
<u>2021 Criteria Data</u>						
Co:	21				CHAPIS:	
Air Basin:	SF				Cerr Code:	
Facility ID:	21219				ROGT:	.0006336418445
District:	BA				COT:	.005409711
Facility SIC Code:	4953				NOXT:	.022249307
CO ID:	MRN				SOXT:	.0000115
DISN:	BAY AREA AQMD					
TOGT:	.000721277					
PMT:	.000410453					
PM10T:	.000408731					

15	1 of 3	NW	0.05 / 244.41	5.30 / 1	ENERGIZERS, INC DBA MIDAS SHOP 987 FRANCISCO BLVD E SAN RAFAEL CA 94901	RCRA SQG
-----------	---------------	-----------	--------------------------	---------------------	--	-----------------

EPA Handler ID:	CAD983584855
Gen Status Universe:	Small Quantity Generator
Contact Name:	ROBIN A SCROGGINS
Contact Address:	987 FRANCISCO BLVD E , , SAN RAFAEL , CA, 94901 , US
Contact Phone No and Ext:	415-454-7850
Contact Email:	ROBIN@MIDASSANRAFAEL.COM

Map Key	Number of Records	Direction	Distance (mi/ft)	Elev/Diff (ft)	Site	DB
Contact Country:		US				
County Name:		MARIN				
EPA Region:		09				
Land Type:		Private				
Receive Date:		20180501				
Location Latitude:		37.956068				
Location Longitude:		-122.500847				

Violation/Evaluation Summary

Note: NO RECORDS: As of Apr 2024, there are no Compliance Monitoring and Enforcement (violation) records associated with this facility (EPA ID).

Handler Summary

Importer Activity: No
Mixed Waste Generator: No
Transporter Activity: No
Transfer Facility: No
Onsite Burner Exemption: No
Furnace Exemption: No
Underground Injection Activity: No
Commercial TSD: No
Used Oil Transporter: No
Used Oil Transfer Facility: No
Used Oil Processor: No
Used Oil Refiner: No
Used Oil Burner: No
Used Oil Market Burner: No
Used Oil Spec Marketer: No

Hazardous Waste Handler Details

Sequence No: 1
Receive Date: 19920218
Handler Name: MIDAS MUFFLER
Federal Waste Generator Code: 2
Generator Code Description: Small Quantity Generator
Source Type: Notification

Hazardous Waste Handler Details

Sequence No: 2
Receive Date: 20180501
Handler Name: ENERGIZERS, INC DBA MIDAS SHOP
Federal Waste Generator Code: 2
Generator Code Description: Small Quantity Generator
Source Type: Notification

Waste Code Details

Hazardous Waste Code: 133
Waste Code Description: Aqueous solution with 10% or more total organic residues

Hazardous Waste Code: 134
Waste Code Description: Aqueous solution with <10% total organic residues

Hazardous Waste Code: 221
Waste Code Description: Waste oil and mixed oil

Hazardous Waste Code: 352
Waste Code Description: Other organic solids

Map Key	Number of Records	Direction	Distance (mi/ft)	Elev/Diff (ft)	Site	DB
Hazardous Waste Code:		F001				
Waste Code Description:		THE FOLLOWING SPENT HALOGENATED SOLVENTS USED IN DEGREASING: TETRACHLOROETHYLENE, TRICHLOROETHYLENE, METHYLENE CHLORIDE, 1,1,1-TRICHLOROETHANE, CARBON TETRACHLORIDE AND CHLORINATED FLUOROCARBONS; ALL SPENT SOLVENT MIXTURES/BLENDS USED IN DEGREASING CONTAINING, BEFORE USE, A TOTAL OF TEN PERCENT OR MORE (BY VOLUME) OF ONE OR MORE OF THE ABOVE HALOGENATED SOLVENTS OR THOSE SOLVENTS LISTED IN F002, F004, AND F005; AND STILL BOTTOMS FROM THE RECOVERY OF THESE SPENT SOLVENTS AND SPENT SOLVENT MIXTURES.				
Hazardous Waste Code:		F002				
Waste Code Description:		THE FOLLOWING SPENT HALOGENATED SOLVENTS: TETRACHLOROETHYLENE, METHYLENE CHLORIDE, TRICHLOROETHYLENE, 1,1,1-TRICHLOROETHANE, CHLORO BENZENE, 1,1,2-TRICHLORO-1,2,2-TRIFLUOROETHANE, ORTHO-DICHLOROBENZENE, TRICHLOROFLUOROMETHANE, AND 1,1,2, TRICHLOROETHANE; ALL SPENT SOLVENT MIXTURES/BLENDS CONTAINING, BEFORE USE, A TOTAL OF TEN PERCENT OR MORE (BY VOLUME) OF ONE OR MORE OF THE ABOVE HALOGENATED SOLVENTS OR THOSE SOLVENTS LISTED IN F001, F004, AND F005; AND STILL BOTTOMS FROM THE RECOVERY OF THESE SPENT SOLVENTS AND SPENT SOLVENT MIXTURES.				
Hazardous Waste Code:		F003				
Waste Code Description:		THE FOLLOWING SPENT NONHALOGENATED SOLVENTS: XYLENE, ACETONE, ETHYL ACETATE, ETHYL BENZENE, ETHYL ETHER, METHYL ISOBUTYL KETONE, N-BUTYL ALCOHOL, CYCLOHEXANONE, AND METHANOL; ALL SPENT SOLVENT MIXTURES/BLENDS CONTAINING, BEFORE USE, ONLY THE ABOVE SPENT NONHALOGENATED SOLVENTS; AND ALL SPENT SOLVENT MIXTURES/BLENDS CONTAINING, BEFORE USE, ONE OR MORE OF THE ABOVE NONHALOGENATED SOLVENTS, AND A TOTAL OF TEN PERCENT OR MORE (BY VOLUME) OF ONE OR MORE OF THOSE SOLVENTS LISTED IN F001, F002, F004, AND F005; AND STILL BOTTOMS FROM THE RECOVERY OF THESE SPENT SOLVENTS AND SPENT SOLVENT MIXTURES.				
Hazardous Waste Code:		F004				
Waste Code Description:		THE FOLLOWING SPENT NONHALOGENATED SOLVENTS: CRESOLS, CRESYLIC ACID, AND NITROBENZENE; AND THE STILL BOTTOMS FROM THE RECOVERY OF THESE SOLVENTS; ALL SPENT SOLVENT MIXTURES/BLENDS CONTAINING, BEFORE USE, A TOTAL OF TEN PERCENT OR MORE (BY VOLUME) OF ONE OR MORE OF THE ABOVE NONHALOGENATED SOLVENTS OR THOSE SOLVENTS LISTED IN F001, F002, AND F005; AND STILL BOTTOMS FROM THE RECOVERY OF THESE SPENT SOLVENTS AND SPENT SOLVENT MIXTURES.				
Hazardous Waste Code:		F005				
Waste Code Description:		THE FOLLOWING SPENT NONHALOGENATED SOLVENTS: TOLUENE, METHYL ETHYL KETONE, CARBON DISULFIDE, ISOBUTANOL, PYRIDINE, BENZENE, 2-ETHOXYETHANOL, AND 2-NITROPROPANE; ALL SPENT SOLVENT MIXTURES/BLENDS CONTAINING, BEFORE USE, A TOTAL OF TEN PERCENT OR MORE (BY VOLUME) OF ONE OR MORE OF THE ABOVE NONHALOGENATED SOLVENTS OR THOSE SOLVENTS LISTED IN F001, F002, OR F004; AND STILL BOTTOMS FROM THE RECOVERY OF THESE SPENT SOLVENTS AND SPENT SOLVENT MIXTURES.				

Owner/Operator Details

Owner/Operator Ind:	Current Owner	Street No:	
Type:	Private	Street 1:	3478 BUSKIRK AVE
Name:	TED AND GARY FILLER	Street 2:	
Date Became Current:		City:	PLEASANT HILL
Date Ended Current:		State:	CA
Phone:	510-935-9404	Country:	
Source Type:	Notification	Zip Code:	94523
Owner/Operator Ind:	Current Owner	Street No:	
Type:	Private	Street 1:	987 FRANCISCO BLVD
Name:	GARY FILLER	Street 2:	
Date Became Current:		City:	SAN RAFAEL
Date Ended Current:		State:	CA
Phone:	415-454-7850	Country:	
Source Type:	Notification	Zip Code:	94901
Owner/Operator Ind:	Current Owner	Street No:	987
Type:	Private	Street 1:	FRANCISCO BLVD E
Name:	EDWARD A DAVIS	Street 2:	
Date Became Current:	20070501	City:	SAN RAFAEL
Date Ended Current:		State:	CA
Phone:	415-454-7850	Country:	US
Source Type:	Notification	Zip Code:	94901

Map Key	Number of Records	Direction	Distance (mi/ft)	Elev/Diff (ft)	Site	DB
Owner/Operator Ind: Current Operator Type: Private Name: EDWARD A DAVIS Date Became Current: 20070501 Date Ended Current: Phone: 415-454-7850 Source Type: Notification						
Street No: 987 Street 1: FRANCISCO BLVD E Street 2: City: SAN RAFAEL State: CA Country: US Zip Code: 94901						
<u>Historical Handler Details</u>						
Receive Dt: 19920218 Generator Code Description: Small Quantity Generator Handler Name: MIDAS MUFFLER						
15	2 of 3	NW	0.05 / 244.41	5.30 / 1	Midas 987 Francisco Boulevard East, San Rafael CA	CUPA MARIN
Permit No: 30-0416 Type of Permit: Cross Ref: Status: Active US Tanks: 0 AG Tanks: 0 HMBP: 2 Cal ARP: No						
UFC: No HWG Tons: 0.0 HWG Recycle: Yes HWG Type Gen: LQG Tiered: No PBR HHW: No Green: No Facility Phone No: (415) 454-7850						
15	3 of 3	NW	0.05 / 244.41	5.30 / 1	C&S AUTOMOTIVE GROUP LLC DBA BIG O TIRES 987 FRANCISCO BLVD E SAN RAFAEL CA 94901	RCRA NON GEN
EPA Handler ID: CAL000450841 Gen Status Universe: No Report Contact Name: BILLY FAIRFIELD Contact Address: 415 MILITARY E , , BENICIA , CA, 94510 , Contact Phone No and Ext: 707-385-9060 Contact Email: STEFANY.HARLEY@BIGO.COM Contact Country: County Name: MARIN EPA Region: 09 Land Type: Receive Date: 20191122 Location Latitude: Location Longitude:						
<u>Violation/Evaluation Summary</u>						
Note: NO RECORDS: As of Apr 2024, there are no Compliance Monitoring and Enforcement (violation) records associated with this facility (EPA ID).						
<u>Handler Summary</u>						
Importer Activity: No Mixed Waste Generator: No Transporter Activity: No Transfer Facility: No Onsite Burner Exemption: No Furnace Exemption: No Underground Injection Activity: No Commercial TSD: No Used Oil Transporter: No						

Map Key	Number of Records	Direction	Distance (mi/ft)	Elev/Diff (ft)	Site	DB
<hr/>						
Used Oil Transfer Facility:	No					
Used Oil Processor:	No					
Used Oil Refiner:	No					
Used Oil Burner:	No					
Used Oil Market Burner:	No					
Used Oil Spec Marketer:	No					
<hr/>						
<u>Hazardous Waste Handler Details</u>						
Sequence No:	1					
Receive Date:	20191122					
Handler Name:	C&S AUTOMOTIVE GROUP LLC DBA BIG O TIRES					
Source Type:	Implementer					
Federal Waste Generator Code:	N					
Generator Code Description:	Not a Generator, Verified					
<hr/>						
<u>Owner/Operator Details</u>						
Owner/Operator Ind:	Current Operator				Street No:	
Type:	Other				Street 1:	415 MILITARY E
Name:	BILLY FAIRFIELD				Street 2:	
Date Became Current:					City:	BENICIA
Date Ended Current:					State:	CA
Phone:	707-385-9060				Country:	
Source Type:	Implementer				Zip Code:	94510
Owner/Operator Ind:	Current Owner				Street No:	
Type:	Other				Street 1:	415 MILITARY E
Name:	C&S AUTOMOTIVE GROUP LLC				Street 2:	
Date Became Current:					City:	BENICIA
Date Ended Current:					State:	CA
Phone:	707-750-5070				Country:	
Source Type:	Implementer				Zip Code:	94510
<hr/>						
16	1 of 5	ESE	0.05 / 260.42	7.08 / 2	Treemasters 3175 Kerner Boulevard, Suite A, San Rafael CA	CUPA MARIN
Permit No:	60-0887				UFC:	No
Type of Permit:					HWG Tons:	0.0
Cross Ref:					HWG Recycle:	No
Status:	Active				HWG Type Gen:	SQG
US Tanks:	0				Tiered:	No
AG Tanks:	0				PBR HHW:	No
HMBP:	4				Green:	No
Cal ARP:	No				Facility Phone No:	(415) 455-9933
<hr/>						
16	2 of 5	ESE	0.05 / 260.42	7.08 / 2	Treemasters 3175 KERNER BLVD STE A SAN RAFAEL CA 94901	CERS HAZ
Site ID:	163287					
Latitude:	37.958490					
Longitude:	-122.501670					
<hr/>						
<u>Regulated Programs</u>						
EI ID:	10342786				EI Description:	Chemical Storage Facilities
EI ID:	10342786				EI Description:	Hazardous Waste Generator
<hr/>						

Map Key	Number of Records	Direction	Distance (mi/ft)	Elev/Diff (ft)	Site	DB
---------	-------------------	-----------	------------------	----------------	------	----

Violations

Violation Date:	02/06/2019	Violation Source:	CERS
Violation Program:	HMRPP	Violation Division:	Marin County Dept of Public Works, Waste Mgmt, CUP

Citation: HSC 6.95 25508(a)(1) - California Health and Safety Code, Chapter 6.95, Section(s) 25508(a)(1)

Violation Notes:

Returned to compliance on 05/22/2019. The business failed to establish and electronically submit adequate emergency response procedures for a release or threatened release of a hazardous material. Establish and electronically submit adequate emergency response procedures for a release or threatened release of a hazardous material within 30 days. Update section H.

Violation Description:

Failure to establish and electronically submit an adequate emergency response plan and procedures for a release or threatened release of a hazardous material.

Violations

Violation Date:	02/06/2019	Violation Source:	CERS
Violation Program:	HMRPP	Violation Division:	Marin County Dept of Public Works, Waste Mgmt, CUP

Citation: HSC 6.95 25508(a)(1) - California Health and Safety Code, Chapter 6.95, Section(s) 25508(a)(1)

Violation Notes:

Returned to compliance on 05/22/2019. The business failed to complete and electronically submit a site map with all required content including: north orientation, loading area, internal roads, adjacent streets, storm and sewer drains, access and exit points, emergency shut offs, evacuation staging area, hazardous materials/waste storage areas and emergency response equipment. Complete and electronically submit a site map with all required content.

Violation Description:

Failure to complete and electronically submit a site map with all required content.

Evaluations

Eval Date:	11/08/2023
Violations Found:	No
Eval General Type:	Compliance Evaluation Inspection
Eval Type:	Routine done by local agency
Eval Division:	Marin County Dept of Public Works, Waste Mgmt, CUP
Eval Program:	HW
Eval Source:	CERS
Eval Notes:	

Eval Date:	02/06/2019
Violations Found:	No
Eval General Type:	Compliance Evaluation Inspection
Eval Type:	Routine done by local agency
Eval Division:	Marin County Dept of Public Works, Waste Mgmt, CUP
Eval Program:	HW
Eval Source:	CERS
Eval Notes:	

Eval Date:	10/16/2015
Violations Found:	No
Eval General Type:	Compliance Evaluation Inspection
Eval Type:	Routine done by local agency
Eval Division:	Marin County Dept of Public Works, Waste Mgmt, CUP
Eval Program:	HMRPP
Eval Source:	CERS
Eval Notes:	

Eval Date:	10/16/2015
-------------------	------------

Map Key	Number of Records	Direction	Distance (mi/ft)	Elev/Diff (ft)	Site	DB
---------	-------------------	-----------	------------------	----------------	------	----

Violations Found:	No
Eval General Type:	Compliance Evaluation Inspection
Eval Type:	Routine done by local agency
Eval Division:	Marin County Dept of Public Works, Waste Mgmt, CUP
Eval Program:	HW
Eval Source:	CERS
Eval Notes:	

Eval Date:	11/08/2023
Violations Found:	No
Eval General Type:	Compliance Evaluation Inspection
Eval Type:	Routine done by local agency
Eval Division:	Marin County Dept of Public Works, Waste Mgmt, CUP
Eval Program:	HMRRP
Eval Source:	CERS
Eval Notes:	

On-site for a routine hazardous materials and Hazardous Materials Business Plan (HMBP) inspection. Verified the business activities, owner information, hazardous materials inventory, and site map. The emergency response plan and employee training records were available for review. Contact Michael Faryna with any questions or concerns, mfaryna@marincounty.org or +1-415-473-2027.; Note: data in [EVAL Notes] field for some records is truncated from the source.

Eval Date:	02/06/2019
Violations Found:	Yes
Eval General Type:	Compliance Evaluation Inspection
Eval Type:	Routine done by local agency
Eval Division:	Marin County Dept of Public Works, Waste Mgmt, CUP
Eval Program:	HMRRP
Eval Source:	CERS
Eval Notes:	

During the inspection I reviewed with Tad Jacobs the requirements of both the site map and emergency response plan. He sated that both documents will be updated within 30 days.; Note: data in [EVAL Notes] field for some records is truncated from the source.

Affiliations

Affil Type Desc:	Operator
Entity Name:	TREEMASTERS TREE AND GARDEN CARE
Entity Title:	
Address:	
City:	
State:	
Country:	
Zip Code:	
Phone:	(415) 455-9933

Affil Type Desc:	Parent Corporation
Entity Name:	Treemasters
Entity Title:	
Address:	
City:	
State:	
Country:	
Zip Code:	
Phone:	

Affil Type Desc:	Identification Signer
Entity Name:	Tad Jacobs
Entity Title:	President
Address:	
City:	
State:	
Country:	
Zip Code:	
Phone:	

Map Key	Number of Records	Direction	Distance (mi/ft)	Elev/Diff (ft)	Site	DB
<hr/>						
Affil Type Desc:		Facility Mailing Address				
Entity Name:		Mailing Address				
Entity Title:						
Address:		3175 Kerner Blvd Ste A				
City:		San Rafael				
State:		CA				
Country:						
Zip Code:		94901				
Phone:						
Affil Type Desc:		Environmental Contact				
Entity Name:		Tanya Jasmine				
Entity Title:						
Address:		3175 Kerner Blvd Ste A				
City:		San Rafael				
State:		CA				
Country:						
Zip Code:		94901				
Phone:						
Affil Type Desc:		CUPA District				
Entity Name:		Marin County CUPA				
Entity Title:						
Address:		1600 Los Gamos Suite 210				
City:		San Rafael				
State:		CA				
Country:						
Zip Code:		94903				
Phone:		(415) 473-6647				
Affil Type Desc:		Property Owner				
Entity Name:		Tad Jacobs				
Entity Title:						
Address:		3175 Kerner Blvd Ste A				
City:		San Rafael				
State:		CA				
Country:		United States				
Zip Code:		94901				
Phone:		(415) 455-9933				
Affil Type Desc:		Legal Owner				
Entity Name:		TREEMASTERS TREE AND GARDNE CARE				
Entity Title:						
Address:		3175 Kerner Blvd Ste A				
City:		San Rafael				
State:		CA				
Country:		United States				
Zip Code:		94901				
Phone:		(415) 455-9933				
Affil Type Desc:		Document Preparer				
Entity Name:		Tanya Jasmine				
Entity Title:						
Address:						
City:						
State:						
Country:						
Zip Code:						
Phone:						
<hr/>						
<u>16</u>	3 of 5	ESE	0.05 / 260.42	7.08 / 2	Unicorn Printing Services 3175 Kerner Blvd, Suite A, San Rafael CA	CUPA MARIN
Permit No:	30-0645			UFC:	No	
Type of Permit:				HWG Tons:	0.0	
Cross Ref:	5440			HWG Recycle:	No	

Map Key	Number of Records	Direction	Distance (mi/ft)	Elev/Diff (ft)	Site	DB
<div> <div> Status: Inactive US Tanks: 0 AG Tanks: 0 HMBP: 0 Cal ARP: No </div> <div> HWG Type Gen: 4 Tiered: No PBR HHW: No Green: No Facility Phone No: (415) 459-2330 </div> </div>						
16	4 of 5	ESE	0.05 / 260.42	7.08 / 2	UPC, Inc. 3175 Kerner Boulevard, Suite F, San Rafael CA	CUPA MARIN
<div> <div> Permit No: 30-0321 Type of Permit: Cross Ref: Status: Inactive US Tanks: 0 AG Tanks: 0 HMBP: 0 Cal ARP: No </div> <div> UFC: No HWG Tons: 0.0 HWG Recycle: No HWG Type Gen: Tiered: No PBR HHW: No Green: No Facility Phone No: (415) 459-0872 </div> </div>						
16	5 of 5	ESE	0.05 / 260.42	7.08 / 2	TREE MASTERS 3175 KERNER BLVD SAN RAFAEL CA 94901-5423	RCRA NON GEN
<div> EPA Handler ID: CAL000321385 Gen Status Universe: No Report Contact Name: TAD JACOBS Contact Address: 3175 KERNER BLVD , SUITE A , SAN RAFAEL , CA, 94901 , Contact Phone No and Ext: 415-455-9933 Contact Email: TREEMASTERS@TREEMASTERS.COM Contact Country: County Name: MARIN EPA Region: 09 Land Type: Receive Date: 20070626 Location Latitude: 37.958726 Location Longitude: -122.501361 </div>						
<u>Violation/Evaluation Summary</u>						
Note: NO RECORDS: As of Apr 2024, there are no Compliance Monitoring and Enforcement (violation) records associated with this facility (EPA ID).						
<u>Handler Summary</u>						
<div> Importer Activity: No Mixed Waste Generator: No Transporter Activity: No Transfer Facility: No Onsite Burner Exemption: No Furnace Exemption: No Underground Injection Activity: No Commercial TSD: No Used Oil Transporter: No Used Oil Transfer Facility: No Used Oil Processor: No Used Oil Refiner: No Used Oil Burner: No Used Oil Market Burner: No Used Oil Spec Marketer: No </div>						
<u>Hazardous Waste Handler Details</u>						

Map Key	Number of Records	Direction	Distance (mi/ft)	Elev/Diff (ft)	Site	DB
Sequence No: 1 Receive Date: 20070626 Handler Name: TREE MASTERS Source Type: Implementer Federal Waste Generator Code: N Generator Code Description: Not a Generator, Verified						
Owner/Operator Details						
Owner/Operator Ind: Current Operator Type: Other Name: TAD JACOBS Date Became Current: Date Ended Current: Phone: 415-455-9933 Source Type: Implementer			Street No: Street 1: 3175 KERNER BLVD Street 2: SUITE A City: SAN RAFAEL State: CA Country: Zip Code: 94901			
Owner/Operator Ind: Current Owner Type: Other Name: TAD JACOBS Date Became Current: Date Ended Current: Phone: 415-455-9933 Source Type: Implementer			Street No: Street 1: 3175 KERNER BLVD STE A Street 2: City: SAN RAFAEL State: CA Country: Zip Code: 94901-5423			
17	1 of 2	WSW	0.05 / 280.95	4.22 / 0	MERZ BROS CONST #1 SIMMS ST SAN RAFAEL CA 94901	HHSS
County: Marin Tank Details Microfiche: http://geotracker.waterboards.ca.gov/ustpdfs/pdf/00029220.pdf						
17	2 of 2	WSW	0.05 / 280.95	4.22 / 0	MERZ BROS CONST. #1 SIMMS ST SAN RAFAEL CA	HIST TANK
Owner Name: FRANK G MERZ Owner Street: #1 SIMMS ST Owner City: SAN RAFAEL Owner State: CA Owner Zip: 94901			No of Containers: 2 County: MARIN Facility State: CA Facility Zip: 94901			
18	1 of 6	SW	0.06 / 299.36	5.42 / 1	Jerry Thompson & Sons Painting Inc. 3 Simms Street, San Rafael CA	CUPA MARIN
Permit No: 30-0527 Type of Permit: Cross Ref: Status: Active US Tanks: 0 AG Tanks: 0 HMBP: 4 Cal ARP: No			UFC: No HWG Tons: 0.0 HWG Recycle: No HWG Type Gen: 4 Tiered: No PBR HHW: No Green: No Facility Phone No: (415) 454-1500			
18	2 of 6	SW	0.06 / 299.36	5.42 / 1	JERRY THOMPSON & SONS, INC 3 SIMMS ST. SAN RAFAEL CA 94901	RCRA SQG

Map Key	Number of Records	Direction	Distance (mi/ft)	Elev/Diff (ft)	Site	DB
EPA Handler ID:		CAL000317082				
Gen Status Universe:		Small Quantity Generator				
Contact Name:		DENNIS J THOMPSON				
Contact Address:		3 , SIMMS ST. , , SAN RAFAEL , CA, 94901 , US				
Contact Phone No and Ext:		415-454-1500 x226				
Contact Email:		DENNIS@JTSPAINTING.COM				
Contact Country:		US				
County Name:		MARIN				
EPA Region:		09				
Land Type:		Private				
Receive Date:		20160622				
Location Latitude:		37.95813				
Location Longitude:		-122.506153				

Violation/Evaluation Summary

Note: NO RECORDS: As of Apr 2024, there are no Compliance Monitoring and Enforcement (violation) records associated with this facility (EPA ID).

Handler Summary

Importer Activity: No
Mixed Waste Generator: Yes
Transporter Activity: No
Transfer Facility: No
Onsite Burner Exemption: No
Furnace Exemption: No
Underground Injection Activity: No
Commercial TSD: No
Used Oil Transporter: No
Used Oil Transfer Facility: No
Used Oil Processor: No
Used Oil Refiner: No
Used Oil Burner: No
Used Oil Market Burner: No
Used Oil Spec Marketer: No

Hazardous Waste Handler Details

Sequence No: 1
Receive Date: 20160622
Handler Name: JERRY THOMPSON & SONS, INC
Federal Waste Generator Code: 2
Generator Code Description: Small Quantity Generator
Source Type: Annual/Biennial Report update with Notification

Waste Code Details

Hazardous Waste Code: 181
Waste Code Description: Other inorganic solid waste

Hazardous Waste Code: 214
Waste Code Description: Unspecified solvent mixture

Hazardous Waste Code: 352
Waste Code Description: Other organic solids

Hazardous Waste Code: 551
Waste Code Description: Laboratory waste chemicals

Hazardous Waste Code: D001
Waste Code Description: IGNITABLE WASTE

Hazardous Waste Code: F002