

Map Key	Number of Records	Direction	Distance (mi/ft)	Elev/Diff (ft)	Site	DB
---------	-------------------	-----------	------------------	----------------	------	----

GeoTracker Sites Data Download - Regulatory Contacts

Contact Type: Local Agency Caseworker
Contact Name: BRADLEY R. MARK
Organization Name: SAN RAFAEL, CITY OF
Address: 1039 C STREET
City: SAN RAFAEL
Email: brad.mark@ci.san-rafael.ca.us
Phone No:

GeoTracker Sites Data Download - Status History

Status: Completed - Case Closed
Status Date: 10/31/1994

Status: Open - Case Begin Date
Status Date: 3/24/1993

GeoTracker Search - Regulatory Profile (as of June 5, 2024)

Site Facility Name: VIACOM CABLEVISION
Site Facility Type: LUST CLEANUP SITE
Cleanup Status: COMPLETED - CASE CLOSED
Address: 1111 ANDERSEN DR
City: SAN RAFAEL
Zip: 94901
County: MARIN
Report Link: https://geotracker.waterboards.ca.gov/profile_report?global_id=T0604100170
Cleanup Status Detail: COMPLETED - CASE CLOSED AS OF 10/31/1994
Project Status:
Cleanup History Link: https://geotracker.waterboards.ca.gov/profile_report_include?global_id=T0604100170&tabname=regulatoryhistory
Potential COC: GASOLINE
Potential Media of Concern: OTHER GROUNDWATER (USES OTHER THAN DRINKING WATER)
File Location:
User Defined Beneficial Use:
Designated Beneficial Use: MUN, AGR, IND, PROC
DWR GW Sub Basin: San Rafael Valley (2-029)
Calwater Watershed Name: Bay Bridges - San Rafael (203.20)
Post Closure Site Management:
Future Land Use:
Cleanup Oversight Agencies: SAN FRANCISCO BAY RWQCB (REGION 2) (LEAD) - CASE #: 21-0179
CUF Claim No:
CUF Priority Assig:
CUF Amount Paid:
WDR Place Type:
WDR File No:
WDR Order No:
Project Oversight Agencies:
Facility Type:
Composting Method:
Grndwtr Monitoring Frequency:
Designated Beneficial Use Municipal and Domestic Supply, Agricultural Supply, Industrial Service Supply, Industrial Process Supply
Desc:
Site History:

No site history available

GeoTracker Search - Cleanup Status History (as of June 5, 2024)

Status: Completed - Case Closed
Date : 10/31/1994

Map Key	Number of Records	Direction	Distance (mi/ft)	Elev/Diff (ft)	Site	DB
---------	-------------------	-----------	------------------	----------------	------	----

Status: Open - Case Begin Date
 Date : 3/24/1993

GeoTracker Search - Regulatory Activities (as of June 5, 2024)

Action Type: Other Regulatory Actions
 Action: Closure/No Further Action Letter
 Action Date: 10/31/1994
 Received Issue Date: 10/31/1994
 Doc Link: https://geotracker.waterboards.ca.gov/view_documents?global_id=T0604100170&enforcement_id=6321934&temptable=ENFORCEMENT

Title Description Comments:

NO FURTHER ACTION / CASE CLOSURE DOCUMENTS

Action Type: Leak Action
 Action: Leak Stopped
 Action Date: 3/24/1994
 Received Issue Date:
 Doc Link:
 Title Description Comments:

Action Type: Leak Action
 Action: Leak Discovery
 Action Date: 3/24/1994
 Received Issue Date:
 Doc Link:
 Title Description Comments:

Action Type: Leak Action
 Action: Leak Reported
 Action Date: 3/24/1993
 Received Issue Date:
 Doc Link:
 Title Description Comments:

GeoTracker Search - Documents (as of June 5, 2024)

Document Type: Site Documents
 Type: CLOSURE/NO FURTHER ACTION LETTER
 Submitted By: DAVID TANOUYE (REGULATOR)
 Title: NO FURTHER ACTION / CASE CLOSURE DOCUMENTS
 Title Link: https://geotracker.waterboards.ca.gov/view_documents?global_id=T0604100170&enforcement_id=6321934

134	1 of 3	SSW	0.33 / 1,766.38	17.14 / 13	Marin Resource Recovery Center 535 Jacoby St San Rafael CA 94901	CONTAINER RECY
Account No:	CP0362				Operation Begin Dt:	3/20/1992
County:	Marin				Mailing City:	San Rafael
Phone No:	(415) 453-1404x3233				Mailing State:	CA
Website:					Mailing Postal Cod:	94901
Email:						
Organization Name:	Marin Sanitary Service					
Mailing Address:	535 Jacoby St					
Materials Accepted:	Aluminum, Plastic, Glass, Bimetal					

134	2 of 3	SSW	0.33 / 1,766.38	17.14 / 13	MARIN SANITARY SERVICE 535 JACOBY ST SAN RAFAEL CA 94901	C&D DEBRIS RECY
---------------------	--------	-----	--------------------	---------------	--	--------------------

Map Key	Number of Records	Direction	Distance (mi/ft)	Elev/Diff (ft)	Site	DB
County:		MARIN				
Activity Type:		C&D PROCESSING CHIPPING AND GRINDING MATERIAL RECOVERY FACILITY PLASTIC RECLAIMERS PLASTIC SHREDDING AND GRINDING SHARPS COLLECTION TRANSFER STATION				
Phone No:		(415) 456-2601				
134	3 of 3	SSW	0.33 / 1,766.38	17.14 / 13	Marin Recycling And Resource Recovery Association 535 Jacoby St San Rafael CA 94901	PROCESSORS
Cert ID:		PR19417.001		Organization:	Marin Recycling And Resource Recovery Association	
Phone No:		(415) 453-1404		Mailing Address:	535 Jacoby St	
Website:				Mailing City:	San Rafael	
Email:				Mailing State:	CA	
Operation Begin Dt:		5/7/2021		Mailing Zip:	94901	
By Appt Only:		No		Facility County:	Marin	
Rural:		N/A				
Hours of Operation:		Mon - Sun Closed				
135	1 of 1	W	0.34 / 1,789.95	4.18 / 0	MARIN RADIATOR & AUTO AIR CONDITIONING 786 ANDERSEN DRIVE SAN RAFAEL CA 94901	ENVIROSTOR
Estor/EPA ID:		21750004		Assembly District:	12	
Site Code:				Senate District:	02	
Nat Priority List:		NO		Permit Renewal Lead:		
APN:		NONE SPECIFIED		Public Partici Spclst:		
Census Tract:		6041112100		Project Manager:		
Site Type:		EVALUATION		County:	MARIN	
Address Description:		786 ANDERSEN DRIVE		Latitude:	37.9591666666667	
Office:		CLEANUP BERKELEY		Longitude:	-122.51	
Special Program:		* RURAL COUNTY SURVEY PROGRAM		Acres:	0 ACRES	
Funding:				Supervisor:	JULIE PETTIJOHN	
Cleanup Status:		INACTIVE - NEEDS EVALUATION AS OF 6/1/1987				
Cleanup Oversight Agencies:		NONE SPECIFIED				
School District:						
Past Use that Caused Contam:		NONE SPECIFIED				
Potential Media Affected:		NONE SPECIFIED				
Potential Contamin of Concern:						
CONTAMINATED SOIL						
UNSPECIFIED ACID SOLUTION						
UNSPECIFIED ALKALINE SOLUTIONS						
UNSPECIFIED ORGANIC LIQUID MIXTURE						
Site History:						
Status:		INACTIVE - NEEDS EVALUATION				
Program Type:		EVALUATION				
CalEnviroScreen Score:		50-55%				
Summary Link:		https://www.envirostor.dtsc.ca.gov/public/profile_report?global_id=21750004				
Completed Activities						
Title: Preliminary Assessment Report						
Title Link:						
Area Name:						
Area Link:						
Sub Area:						
Sub Area Link:						
Document Type:		Preliminary Assessment Report				

Map Key	Number of Records	Direction	Distance (mi/ft)	Elev/Diff (ft)	Site	DB
Date Completed:		7/2/1987				
Comments:		PRELIM ASSESS DONE RATIONALE FOR SI - POSS ONSITE DISP OF: ETHYLENE GLYCOL, SODIUM HYDROXIDE, MURIATIC ACID.				
Title:		Site Screening				
Title Link:						
Area Name:						
Area Link:						
Sub Area:						
Sub Area Link:						
Document Type:		Site Screening				
Date Completed:		12/15/1989				
Comments:		SITE SCREENING DONE ACTION STATUS RATIONALE: BASED ON RESULTS OF PA DONE 07-87 INDICATING POSSIBLE MURIATIC ACID & SODIUM HYDROXIDE CONTAMINATION.				
Title:		Site Screening				
Title Link:						
Area Name:						
Area Link:						
Sub Area:						
Sub Area Link:						
Document Type:		Site Screening				
Date Completed:		2/24/1987				
Comments:		SITE SCREENING DONE RATIONALE FOR PA: ALLEGATION OF ONSITE DISPOSAL OF WASTEWATER.				

[136](#)

1 of 1

NNW

0.34 /
1,793.18

4.82 /
0

KEN'S CALIFORNIA AUTO BODY
131 LASKSPUR ST
SAN RAFAEL CA 94901

RCRA TSD

EPA Handler ID: CAL000296490
Gen Status Universe: No Report
Contact Name: KEN BOATRIGHT
Contact Address: 131 LASKSPUR ST , , SAN RAFAEL , CA, 94901 ,
Contact Phone No and Ext: 415-860-2277
Contact Email: RIGHT041266@NETZERO.NET
Contact Country:
Land Type:
County Name: MARIN
EPA Region: 09
Receive Date: 20050715
Location Latitude: 37.964611
Location Longitude: -122.505915

Violation/Evaluation Summary

Note: NO RECORDS: As of Apr 2024, there are no Compliance Monitoring and Enforcement (violation) records associated with this facility (EPA ID).

Handler Summary

Importer Activity: No
Mixed Waste Generator: No
Transporter Activity: No
Transfer Facility: No
Onsite Burner Exemption: No
Smelting, Melting and Refining: No
Underground Injection Control: No
Commercial TSD: No
Used Oil Transporter: No
Used Oil Transfer Facility: No
Used Oil Processor: No
Used Oil Refiner: No
Used Oil Burner: No
Used Oil Market Burner: No
Used Oil Spec Marketer: No

Map Key	Number of Records	Direction	Distance (mi/ft)	Elev/Diff (ft)	Site	DB
---------	-------------------	-----------	------------------	----------------	------	----

Hazardous Waste Handler Details

Sequence No: 1
Receive Date: 20050715
Handler Name: KEN'S CALIFORNIA AUTO BODY
Federal Waste Generator Code: N
Generator Code Description: Not a Generator, Verified
Source Type: Implementer
TSD Activity: Y

Owner/Operator Details

Owner/Operator Ind:	Current Operator	Street No:	
Type:	Other	Street 1:	131 LASKSPUR ST
Name:	KEN BOATRRIGHT	Street 2:	
Date Became Current:		City:	SAN RAFAEL
Date Ended Current:		State:	CA
Phone:	415-860-2277	Country:	
Source Type:	Implementer	Zip Code:	94901

Owner/Operator Ind:	Current Owner	Street No:	
Type:	Other	Street 1:	131 LASKSPUR ST
Name:	KEN BOATRRIGHT	Street 2:	
Date Became Current:		City:	SAN RAFAEL
Date Ended Current:		State:	CA
Phone:	415-860-2277	Country:	
Source Type:	Implementer	Zip Code:	94901

137	1 of 1	ESE	0.34 / 1,799.45	6.14 / 2	Strahm Communications 3000 KERNER BLVD SAN RAFAEL CA 94901	DELISTED HAZ
---------------------	--------	-----	--------------------	-------------	--	-----------------

Siteid: 402978
Latitude: 37.955696
Longitude: -122.497551
Original Source: CHAZ
Record Date: 30-MAY-2017

138	1 of 1	WNW	0.34 / 1,805.80	4.10 / -1	PETER'S ALLIANCE 831 FRANCISCO BLVD E SAN RAFAEL CA 94901	LUST
---------------------	--------	-----	--------------------	--------------	---	------

Global ID:	T0604100051	Case Type (DL):	LUST Cleanup Site
Site Facility Type:	LUST CLEANUP SITE	Oil Field (SRCH):	
Site Fac Type (SRCH):	LUST CLEANUP SITE	Oil Field Oper (SRCH):	
Status:		Census Tract (SRCH):	6041112202
Status (SRCH):	COMPLETED - CASE CLOSED	Latitude (DL):	37.962598
Status (DL):	Completed - Case Closed	Longitude (DL):	-122.508345
Status Date (DL):	6/25/2015	RWQCB Region (DL):	SAN FRANCISCO BAY RWQCB (REGION 2)
Cleanup Status:	COMPLETED - CASE CLOSED		
Site Facility Name (SRCH):	PETER'S ALLIANCE		
Address (SRCH):	831 FRANCISCO BLVD E		
City (SRCH):	SAN RAFAEL		
Zip (SRCH):	94901		
County (SRCH):	MARIN		
Street No (DL):	831		
Street Name (DL):	FRANCISCO BLVD E		
City (DL):	SAN RAFAEL		
Zip (DL):	94901		
County (DL):	Marin		
State (DL):	CA		
Business Name (DL):	PETER'S ALLIANCE		
Site Facility Name:	PETER'S ALLIANCE		
Address :	831 FRANCISCO BLVD E		

Map Key	Number of Records	Direction	Distance (mi/ft)	Elev/Diff (ft)	Site	DB
City :		SAN RAFAEL				
Zip :		94901				
County :		MARIN				
Report Source:		GeoTracker Search Results (SRCH);GeoTracker Sites Data Download (DL);GeoTracker Search Results Report				

GeoTracker Sites Data Download - Site Details

CUF Case: NO
Lead Agency: SAN FRANCISCO BAY RWQCB (REGION 2)
Case Worker:
Local Agency:
RB Case No: 21-0053
Local Case No:
File Location: Regional Board
Potential COC: Gasoline
Potential Media of Concern: Other Groundwater (uses other than drinking water)
Begin Date: 1/20/1989
How Discovered: Tank Closure
How Discovered Description:
Stop Method:
Stop Description:
Calwater Watershed Name: Bay Bridges - San Rafael (203.20)
DWR GW Subbasin Name: San Rafael Valley (2-029)
Disadvantaged Community:
CalEnvScreen Score:
Coordinate Source: Manual Entry on Screens
Discharge Cause: Physc / Mech Damage
Discharge Source: Tank
EPA Region: 9
Leak Reported Dt: 1989-01-20 00:00:00
Military DoD Site: No
No Further Action Dt: 2015-06-25 00:00:00
Qty Rlsd Gallons:
Facility Project Sub Type:
Calenviroscreen 3 Score: 56-60%
Calenviroscreen 4 Score: 70-75%
Site History:

GeoTracker Sites Data Download - Status History

Status: Completed - Case Closed
Status Date: 6/25/2015

Status: Open - Eligible for Closure
Status Date: 1/9/2013

Status: Open - Remediation
Status Date: 8/9/2012

Status: Open - Site Assessment
Status Date: 10/22/2007

Status: Open - Site Assessment
Status Date: 10/10/1992

Status: Open - Case Begin Date
Status Date: 1/20/1989

GeoTracker Search - Regulatory Profile (as of June 5, 2024)

Site Facility Name: PETER'S ALLIANCE
Site Facility Type: LUST CLEANUP SITE
Cleanup Status: COMPLETED - CASE CLOSED
Address: 831 FRANCISCO BLVD E
City: SAN RAFAEL

Map Key	Number of Records	Direction	Distance (mi/ft)	Elev/Diff (ft)	Site	DB
Zip:		94901				
County:		MARIN				
Report Link:		https://geotracker.waterboards.ca.gov/profile_report?global_id=T0604100051				
Cleanup Status Detail:		COMPLETED - CASE CLOSED AS OF 6/25/2015				
Project Status:						
Cleanup History Link:		https://geotracker.waterboards.ca.gov/profile_report_include?global_id=T0604100051&tabname=regulatoryhistory				
Potential COC:		GASOLINE				
Potential Media of Concern:		OTHER GROUNDWATER (USES OTHER THAN DRINKING WATER)				
File Location:		REGIONAL BOARD				
User Defined Beneficial Use:						
Designated Beneficial Use:		MUN, AGR, IND, PROC				
DWR GW Sub Basin:		San Rafael Valley (2-029)				
Calwater Watershed Name:		Bay Bridges - San Rafael (203.20)				
Post Closure Site Management:						
Future Land Use:		COMMERCIAL INDUSTRIAL				
Cleanup Oversight Agencies:		SAN FRANCISCO BAY RWQCB (REGION 2) (LEAD) - CASE #: 21-0053				
CUF Claim No:						
CUF Priority Assig:						
CUF Amount Paid:						
WDR Place Type:						
WDR File No:						
WDR Order No:						
Project Oversight Agencies:						
Facility Type:						
Composting Method:						
Grndwtr Monitoring Frequency:		# OF WELLS MONITORED - SEMI-ANNUALLY : 7				
Designated Beneficial Use		Municipal and Domestic Supply, Agricultural Supply, Industrial Service Supply, Industrial Process Supply				
Desc:						
Site History:						
No site history available						

GeoTracker Search - Cleanup Status History (as of June 5, 2024)

Status:	Completed - Case Closed
Date :	6/25/2015
Status:	Open - Eligible for Closure
Date :	1/9/2013
Status:	Open - Remediation
Date :	8/9/2012
Status:	Open - Site Assessment
Date :	10/22/2007
Status:	Open - Site Assessment
Date :	10/10/1992
Status:	Open - Case Begin Date
Date :	1/20/1989

GeoTracker Search - Regulatory Activities (as of June 5, 2024)

Action Type:	Other Regulatory Actions
Action:	Closure/No Further Action Letter
Action Date:	6/25/2015
Received Issue Date:	6/25/2015
Doc Link:	https://geotracker.waterboards.ca.gov/view_documents?global_id=T0604100051&enforcement_id=6250311&temptable=ENFORCEMENT
Title Description Comments:	

Case closure - NFA package

Map Key	Number of Records	Direction	Distance (mi/ft)	Elev/Diff (ft)	Site	DB
Action Type:		Response Requested - Reports				
Action:		Well Destruction Report				
Action Date:		4/20/2015				
Received Issue Date:		6/9/2015				
Doc Link:		https://geotracker.waterboards.ca.gov/view_documents_all?global_id=T0604100051&doc_id=5830786				
Title Description Comments:						
Action Type:		Enforcement/Orders				
Action:		13267 Requirement				
Action Date:		2/18/2015				
Received Issue Date:		2/18/2015				
Doc Link:		https://geotracker.waterboards.ca.gov/view_documents?global_id=T0604100051&enforcement_id=6236234&temptable=ENFORCEMENT				
Title Description Comments:						
Requirement to destroy wells & do SCS						
Action Type:		Response Requested - Other				
Action:		Fact Sheets - Public Participation - Regulator Responded				
Action Date:		1/5/2015				
Received Issue Date:		12/15/2014				
Doc Link:						
Title Description Comments:						
address list for notification						
Action Type:		Notices				
Action:		Notification - Public Notice of Case Closure				
Action Date:		12/16/2014				
Received Issue Date:		12/16/2014				
Doc Link:		https://geotracker.waterboards.ca.gov/view_documents?global_id=T0604100051&enforcement_id=6230823&temptable=ENFORCEMENT				
Title Description Comments:						
Invitation to comment on pending closure						
Action Type:		Enforcement/Orders				
Action:		13267 Requirement				
Action Date:		12/5/2014				
Received Issue Date:		12/5/2014				
Doc Link:		https://geotracker.waterboards.ca.gov/view_documents?global_id=T0604100051&enforcement_id=6229734&temptable=ENFORCEMENT				
Title Description Comments:						
Requirements for closure - provide address list						
Action Type:		Other Regulatory Actions				
Action:		Staff Letter				
Action Date:		1/30/2013				
Received Issue Date:		1/30/2013				
Doc Link:		https://geotracker.waterboards.ca.gov/view_documents?global_id=T0604100051&enforcement_id=6148591&temptable=ENFORCEMENT				
Title Description Comments:						
Requirements for closure e-mail						
Action Type:		Other Regulatory Actions				
Action:		File Review - Closure				
Action Date:		1/9/2013				
Received Issue Date:		1/9/2013				
Doc Link:						
Title Description Comments:						
Low Threat closure review						

Map Key	Number of Records	Direction	Distance (mi/ft)	Elev/Diff (ft)	Site	DB
---------	-------------------	-----------	------------------	----------------	------	----

Action Type: Other Regulatory Actions
Action: Clean Up Fund - Letter to RP
Action Date: 12/22/2010
Received Issue Date: 12/22/2010
Doc Link: https://geotracker.waterboards.ca.gov/view_documents?global_id=T0604100051&enforcement_id=6256722&temptable=ENFORCEMENT

Title Description Comments:

Cleanup Fund - Staff Decision to Reject Claim

Action Type: Enforcement/Orders
Action: Notice of Violation
Action Date: 3/15/2010
Received Issue Date: 3/15/2010
Doc Link: https://geotracker.waterboards.ca.gov/view_documents?global_id=T0604100051&enforcement_id=6045273&temptable=ENFORCEMENT

Title Description Comments:

Notice of violation for failure to submit technical report

Action Type: Response Requested - Reports
Action: Monitoring Report - Semi-Annually
Action Date: 10/31/2009
Received Issue Date:
Doc Link:
Title Description Comments:

Action Type: Other Regulatory Actions
Action: File review
Action Date: 8/11/2009
Received Issue Date: 8/11/2009
Doc Link:
Title Description Comments:

Review 1st semi-annual 2009 monitoring report- received 8/4/09

Action Type: Enforcement/Orders
Action: 13267 Monitoring Program
Action Date: 7/29/2009
Received Issue Date: 7/29/2009
Doc Link: https://geotracker.waterboards.ca.gov/view_documents?global_id=T0604100051&enforcement_id=6024622&temptable=ENFORCEMENT

Title Description Comments:

Resume monitoring on semi-annual basis

Action Type: Response Requested - Other
Action: Other Report / Document
Action Date: 2/2/2009
Received Issue Date: 2/2/2009
Doc Link: https://geotracker.waterboards.ca.gov/view_documents_all?global_id=T0604100051&doc_id=5852774
Title Description Comments:

Request for Temporary Suspension of Quarterly Groundwater Monitoring

Action Type: Other Regulatory Actions
Action: Email Correspondence
Action Date: 12/22/2008
Received Issue Date: 12/22/2008
Doc Link: https://geotracker.waterboards.ca.gov/view_documents?global_id=T0604100051&enforcement_id=6256731&temptable=ENFORCEMENT

Title Description Comments:

Email: Incomplete Well Installation Report

Map Key	Number of Records	Direction	Distance (mi/ft)	Elev/Diff (ft)	Site	DB
Action Type:		Response Requested - Reports				
Action:		Well Installation Report				
Action Date:		11/21/2008				
Received Issue Date:		12/17/2008				
Doc Link:		https://geotracker.waterboards.ca.gov/view_documents_all?global_id=T0604100051&doc_id=5618065				
Title Description Comments:						
Action Type:		Response Requested - Reports				
Action:		Soil and Water Investigation Report				
Action Date:		11/21/2008				
Received Issue Date:		12/17/2008				
Doc Link:		https://geotracker.waterboards.ca.gov/view_documents_all?global_id=T0604100051&doc_id=5619128				
Title Description Comments:						
Monitoring well installation report - well installation rpt, not investigation report, no groundwater data or water level map.						
Action Type:		Enforcement/Orders				
Action:		13267 Requirement				
Action Date:		9/8/2008				
Received Issue Date:		9/8/2008				
Doc Link:						
Title Description Comments:						
Conditional Work Plan approval for new wells						
Action Type:		Enforcement/Orders				
Action:		13267 Requirement				
Action Date:		9/5/2008				
Received Issue Date:		9/5/2008				
Doc Link:		https://geotracker.waterboards.ca.gov/view_documents?global_id=T0604100051&enforcement_id=5988223&temptable=ENFORCEMENT				
Title Description Comments:						
Work plan approval, report due						
Action Type:		Response Requested - Workplans				
Action:		Soil and Water Investigation Workplan				
Action Date:		8/29/2008				
Received Issue Date:		9/3/2008				
Doc Link:						
Title Description Comments:						
Additional Monitoring Well Installation Work Plan						
Action Type:		Response Requested - Workplans				
Action:		Other Workplan				
Action Date:		8/29/2008				
Received Issue Date:		8/22/2008				
Doc Link:		https://geotracker.waterboards.ca.gov/view_documents_all?global_id=T0604100051&doc_id=5606707				
Title Description Comments:						
Additional Information Workplan						
Action Type:		Enforcement/Orders				
Action:		13267 Requirement				
Action Date:		6/9/2008				
Received Issue Date:		6/9/2008				
Doc Link:						
Title Description Comments:						
Additional work plan for delineation required.						

Map Key	Number of Records	Direction	Distance (mi/ft)	Elev/Diff (ft)	Site	DB
Action Type:		Response Requested - Reports				
Action:		Soil and Water Investigation Report				
Action Date:		5/19/2008				
Received Issue Date:		5/29/2008				
Doc Link:						
Title Description Comments:						
Soil and Water Investigation Report - Investigation results-they also submitted a revision 6/4/08						
Action Type:		Enforcement/Orders				
Action:		13267 Requirement				
Action Date:		1/18/2008				
Received Issue Date:		1/18/2008				
Doc Link:						
Title Description Comments:						
Work plan approved						
Action Type:		Response Requested - Workplans				
Action:		Other Workplan				
Action Date:		12/31/2007				
Received Issue Date:		12/28/2007				
Doc Link:						
Title Description Comments:						
Additional Information Workplan - Work plan required-						
Action Type:		Other Regulatory Actions				
Action:		Staff Letter				
Action Date:		10/22/2007				
Received Issue Date:		10/22/2007				
Doc Link:						
Title Description Comments:						
Investigation work plan required						
Action Type:		Other Regulatory Actions				
Action:		Site Visit / Inspection / Sampling				
Action Date:		10/17/2007				
Received Issue Date:		10/17/2007				
Doc Link:						
Title Description Comments:						
Site visit and meet with owner						
Action Type:		Response Requested - Other				
Action:		Other Report / Document				
Action Date:		5/1/1996				
Received Issue Date:		5/1/1996				
Doc Link:		https://geotracker.waterboards.ca.gov/view_documents_all?global_id=T0604100051&doc_id=5852803				
Title Description Comments:						
Underground Storage Tank Permit Application						
Action Type:		Response Requested - Reports				
Action:		Monitoring Report - Quarterly				
Action Date:		3/8/1993				
Received Issue Date:		3/8/1993				
Doc Link:		https://geotracker.waterboards.ca.gov/view_documents_all?global_id=T0604100051&doc_id=5852796				
Title Description Comments:						
Quarterly Groundwater Monitoring Report						

Map Key	Number of Records	Direction	Distance (mi/ft)	Elev/Diff (ft)	Site	DB
---------	----------------------	-----------	---------------------	-------------------	------	----

Action Type:		Response Requested - Other				
Action:		Other Report / Document				
Action Date:		1/21/1993				
Received Issue Date:		1/21/1993				
Doc Link:		https://geotracker.waterboards.ca.gov/view_documents_all?global_id=T0604100051&doc_id=5852799				
Title Description Comments:						

Report on Six Soil Borings

Action Type:		Response Requested - Other				
Action:		Other Report / Document				
Action Date:		1/15/1993				
Received Issue Date:		1/15/1993				
Doc Link:		https://geotracker.waterboards.ca.gov/view_documents_all?global_id=T0604100051&doc_id=5853011				
Title Description Comments:						

Site Maps

Action Type:		Response Requested - Reports				
Action:		Soil and Water Investigation Report				
Action Date:		1/20/1989				
Received Issue Date:		1/20/1989				
Doc Link:		https://geotracker.waterboards.ca.gov/view_documents_all?global_id=T0604100051&doc_id=5852801				
Title Description Comments:						

Soil and Groundwater Investigation

Action Type:		Leak Action				
Action:		Leak Discovery				
Action Date:		1/20/1989				
Received Issue Date:						
Doc Link:						
Title Description Comments:						

Action Type:		Leak Action				
Action:		Leak Stopped				
Action Date:		1/20/1989				
Received Issue Date:						
Doc Link:						
Title Description Comments:						

Action Type:		Leak Action				
Action:		Leak Reported				
Action Date:		1/20/1989				
Received Issue Date:						
Doc Link:						
Title Description Comments:						

GeoTracker Search - Site Maps (as of June 5, 2024)

Submitted:		12/4/2008				
Submitted By:		ADVANCED-GEOENVIRONMENTAL (AUTH_RP)				
Title:		MW2 (MW2)				
Link:		https://geotracker.waterboards.ca.gov/esi/uploads/geo_bore/6556804835/T0604100051.PDF				

Submitted:		12/4/2008				
Submitted By:		ADVANCED-GEOENVIRONMENTAL (AUTH_RP)				
Title:		GEO_MAP				
Link:		https://geotracker.waterboards.ca.gov/esi/uploads/geo_map/4232834339/T0604100051.PDF				

Submitted:		12/4/2008				
Submitted By:		ADVANCED-GEOENVIRONMENTAL (AUTH_RP)				
Title:		MW3 (MW3)				

Map Key	Number of Records	Direction	Distance (mi/ft)	Elev/Diff (ft)	Site	DB
Link: https://geotracker.waterboards.ca.gov/esi/uploads/geo_bore/5110592067/T0604100051.PDF						
<u>GeoTracker Search - Documents (as of June 5, 2024)</u>						
Document Type:	Site Documents			Document Date:	6/25/2015	
Type:	CLOSURE/NO FURTHER ACTION LETTER			Submitted:		
Submitted By:	RALPH LAMBERT (REGULATOR)					
Title:	CASE CLOSURE - NFA PACKAGE					
Title Link:	https://geotracker.waterboards.ca.gov/view_documents?global_id=T0604100051&enforcement_id=6250311					
Document Type:	Site Documents			Document Date:	6/9/2015	
Type:	WELL DESTRUCTION REPORT			Submitted:		
Submitted By:	ADVANCED-GEOENVIRONMENTAL (AUTH_RP)					
Title:	WELL DESTRUCTION REPORT					
Title Link:	https://geotracker.waterboards.ca.gov/esi/uploads/geo_report/1549812078/T0604100051.PDF					
Document Type:	Site Documents			Document Date:	2/18/2015	
Type:	13267 REQUIREMENT			Submitted:		
Submitted By:	RALPH LAMBERT (REGULATOR)					
Title:	REQUIREMENT TO DESTROY WELLS & DO SCS					
Title Link:	https://geotracker.waterboards.ca.gov/view_documents?global_id=T0604100051&enforcement_id=6236234					
Document Type:	Site Documents			Document Date:	12/16/2014	
Type:	NOTIFICATION - PUBLIC NOTICE OF CASE CLOSURE			Submitted:		
Submitted By:	RALPH LAMBERT (REGULATOR)					
Title:	INVITATION TO COMMENT ON PENDING CLOSURE					
Title Link:	https://geotracker.waterboards.ca.gov/view_documents?global_id=T0604100051&enforcement_id=6230823					
Document Type:	Site Documents			Document Date:	12/5/2014	
Type:	13267 REQUIREMENT			Submitted:		
Submitted By:	RALPH LAMBERT (REGULATOR)					
Title:	REQUIREMENTS FOR CLOSURE - PROVIDE ADDRESS LIST					
Title Link:	https://geotracker.waterboards.ca.gov/view_documents?global_id=T0604100051&enforcement_id=6229734					
Document Type:	Site Documents			Document Date:	11/6/2014	
Type:	CLOSURE REPORT			Submitted:		
Submitted By:	ADVANCED-GEOENVIRONMENTAL (AUTH_RP)					
Title:	CLOSURE SUMMARY REPORT					
Title Link:	https://geotracker.waterboards.ca.gov/esi/uploads/geo_report/4377412915/T0604100051.PDF					
Document Type:	Site Documents			Document Date:	1/30/2013	
Type:	STAFF LETTER			Submitted:		
Submitted By:	RALPH LAMBERT (REGULATOR)					
Title:	REQUIREMENTS FOR CLOSURE E-MAIL					
Title Link:	https://geotracker.waterboards.ca.gov/view_documents?global_id=T0604100051&enforcement_id=6148591					
Document Type:	Site Documents			Document Date:	12/22/2010	
Type:	CLEAN UP FUND - LETTER TO RP			Submitted:		
Submitted By:	CAROLYN LAM (REGULATOR)					
Title:	CLEANUP FUND - STAFF DECISION TO REJECT CLAIM					
Title Link:	https://geotracker.waterboards.ca.gov/view_documents?global_id=T0604100051&enforcement_id=6256722					
Document Type:	Site Documents			Document Date:	3/15/2010	
Type:	NOTICE OF VIOLATION			Submitted:		
Submitted By:	RALPH LAMBERT (REGULATOR)					
Title:	NOTICE OF VIOLATION FOR FAILURE TO SUBMIT TECHNICAL REPORT					
Title Link:	https://geotracker.waterboards.ca.gov/view_documents?global_id=T0604100051&enforcement_id=6045273					
Document Type:	Monitoring Reports			Document Date:	7/30/2009	
Type:	MONITORING REPORT - QUARTERLY			Submitted:		
Submitted By:	ADVANCED-GEOENVIRONMENTAL (AUTH_RP)					
Title:	QUARTERLY REPORT - FIRST QUARTER 2009					
Title Link:	https://geotracker.waterboards.ca.gov/esi/uploads/geo_report/1721238493/T0604100051.PDF					
Document Type:	Site Documents			Document Date:	7/29/2009	
Type:	13267 MONITORING PROGRAM			Submitted:		
Submitted By:	RALPH LAMBERT (REGULATOR)					

Map Key	Number of Records	Direction	Distance (mi/ft)	Elev/Diff (ft)	Site	DB
<hr/>						
Title:	RESUME MONITORING ON SEMI-ANNUAL BASIS					
Title Link:	https://geotracker.waterboards.ca.gov/view_documents?global_id=T0604100051&enforcement_id=6024622					
Document Type:	Site Documents			Document Date:	7/7/2009	
Type:	CORRESPONDENCE			Submitted:		
Submitted By:	ADVANCED-GEOENVIRONMENTAL (AUTH_RP)					
Title:	LETTER REQUEST					
Title Link:	https://geotracker.waterboards.ca.gov/esi/uploads/geo_report/9246756315/T0604100051.PDF					
Document Type:	Site Documents			Document Date:	2/2/2009	
Type:	OTHER REPORT / DOCUMENT			Submitted:		
Submitted By:	CAROLYN LAM (REGULATOR)					
Title:	REQUEST FOR TEMPORARY SUSPENSION OF QUARTERLY GROUNDWATER MONITORING					
Title Link:	https://geotracker.waterboards.ca.gov/view_documents?global_id=T0604100051&document_id=5852774					
Document Type:	Site Documents			Document Date:	12/22/2008	
Type:	EMAIL CORRESPONDENCE			Submitted:		
Submitted By:	CAROLYN LAM (REGULATOR)					
Title:	EMAIL: INCOMPLETE WELL INSTALLATION REPORT					
Title Link:	https://geotracker.waterboards.ca.gov/view_documents?global_id=T0604100051&enforcement_id=6256731					
Document Type:	Monitoring Reports			Document Date:	12/9/2008	
Type:	MONITORING REPORT - QUARTERLY			Submitted:		
Submitted By:	ADVANCED-GEOENVIRONMENTAL (AUTH_RP)					
Title:	QUARTERLY REPORT - THIRD QUARTER 2008					
Title Link:	https://geotracker.waterboards.ca.gov/esi/uploads/geo_report/2598574578/T0604100051.PDF					
Document Type:	Site Documents			Document Date:	12/8/2008	
Type:	WELL INSTALLATION REPORT			Submitted:		
Submitted By:	ADVANCED-GEOENVIRONMENTAL (AUTH_RP)					
Title:	MONITORING WELL INSTALLATION REPORT					
Title Link:	https://geotracker.waterboards.ca.gov/esi/uploads/geo_report/5725819468/T0604100051.PDF					
Document Type:	Site Documents			Document Date:	9/5/2008	
Type:	13267 REQUIREMENT			Submitted:		
Submitted By:	RALPH LAMBERT (REGULATOR)					
Title:	WORK PLAN APPROVAL, REPORT DUE					
Title Link:	https://geotracker.waterboards.ca.gov/view_documents?global_id=T0604100051&enforcement_id=5988223					
Document Type:	Site Documents			Document Date:	8/22/2008	
Type:	WELL INSTALLATION WORKPLAN			Submitted:		
Submitted By:	ADVANCED-GEOENVIRONMENTAL (AUTH_RP)					
Title:	ADDITIONAL MONITORING WELL INSTALLATION WORK PLAN					
Title Link:	https://geotracker.waterboards.ca.gov/esi/uploads/geo_report/9076113641/T0604100051.PDF					
Document Type:	Site Documents			Document Date:	6/9/2008	
Type:	LETTER			Submitted:		
Submitted By:	RALPH LAMBERT (REGULATOR)					
Title:	REQUIREMENT FOR SITE INVESTIGATION WORK PLAN					
Title Link:	https://geotracker.waterboards.ca.gov/site_documents/1134373307/21%2D0053%20wkpln%206%2D9%2D08%2Epdf					
Document Type:	Site Documents			Document Date:	6/5/2008	
Type:	REPORTS - INVESTIGATION RPT.			Submitted:		
Submitted By:	ADVANCED-GEOENVIRONMENTAL (AUTH_RP)					
Title:	ADDITIONAL SUBSURFACE INVESTIGATION REPORT					
Title Link:	https://geotracker.waterboards.ca.gov/esi/uploads/geo_report/9490435540/T0604100051.PDF					
Document Type:	Site Documents			Document Date:	1/25/2008	
Type:	WORKPLANS - INVESTIGATION WP			Submitted:		
Submitted By:	ADVANCED-GEOENVIRONMENTAL (AUTH_RP)					
Title:	ADDITIONAL SUBSURFACE INVESTIGATION WORK PLAN					
Title Link:	https://geotracker.waterboards.ca.gov/esi/uploads/geo_report/5821852743/T0604100051.PDF					
Document Type:	Site Documents			Document Date:	1/18/2008	
Type:	LETTER			Submitted:		
Submitted By:	RALPH LAMBERT (REGULATOR)					
Title:	CONDITIONAL WORK PLAN APPROVAL					
Title Link:	https://geotracker.waterboards.ca.gov/site_documents/4685566544/21%2D0053%20conditional%20WP%20					

Map Key	Number of Records	Direction	Distance (mi/ft)	Elev/Diff (ft)	Site	DB
20approval%201%2D18%2D08%2Epdf						
Document Type:	Site Documents			Document Date:	10/22/2007	
Type:	LETTER			Submitted:		
Submitted By:	RALPH LAMBERT (REGULATOR)					
Title:	WORK PLAN REQUIRED					
Title Link:	https://geotracker.waterboards.ca.gov/site_documents/8859135270/21%2D0053%20work%20plan%20required%2010%2D22%2D07%2Epdf					
Document Type:	Site Documents			Document Date:	5/1/1996	
Type:	OTHER REPORT / DOCUMENT			Submitted:		
Submitted By:	CAROLYN LAM (REGULATOR)					
Title:	UNDERGROUND STORAGE TANK PERMIT APPLICATION					
Title Link:	https://geotracker.waterboards.ca.gov/view_documents?global_id=T0604100051&document_id=5852803					
Document Type:	Monitoring Reports			Document Date:	3/8/1993	
Type:	MONITORING REPORT - QUARTERLY			Submitted:		
Submitted By:	CAROLYN LAM (REGULATOR)					
Title:	QUARTERLY GROUNDWATER MONITORING REPORT - 21-0053 - QUARTERLY GROUNDWATER MONITORING REPORT - 2.15.1993					
Title Link:	https://geotracker.waterboards.ca.gov/regulators/deliverable_documents/7415392816/21%2D0053%20%2D%20Quarterly%20Groundwater%20Monitoring%20%2D%202%2E15%2E1993%2Epdf					
Document Type:	Site Documents			Document Date:	1/21/1993	
Type:	OTHER REPORT / DOCUMENT			Submitted:		
Submitted By:	CAROLYN LAM (REGULATOR)					
Title:	REPORT ON SIX SOIL BORINGS					
Title Link:	https://geotracker.waterboards.ca.gov/view_documents?global_id=T0604100051&document_id=5852799					
Document Type:	Site Documents			Document Date:	1/15/1993	
Type:	OTHER REPORT / DOCUMENT			Submitted:		
Submitted By:	CAROLYN LAM (REGULATOR)					
Title:	SITE MAPS					
Title Link:	https://geotracker.waterboards.ca.gov/view_documents?global_id=T0604100051&document_id=5853011					
Document Type:	Site Documents			Document Date:	1/20/1989	
Type:	SOIL AND WATER INVESTIGATION REPORT			Submitted:		
Submitted By:	CAROLYN LAM (REGULATOR)					
Title:	SOIL AND GROUNDWATER INVESTIGATION					
Title Link:	https://geotracker.waterboards.ca.gov/view_documents?global_id=T0604100051&document_id=5852801					

139

1 of 1

W

0.35 /
1,840.483.46 /
-1MARIN RADIATOR & AUTO AIR
CONDITIONING
786 ANDERSEN DRIVE
SAN RAFAEL CA 94901

CALSITES

ID No:	21750004	Assembly:	
Status Date:	06/01/1987	Senate:	
NPL:		Region:	2
Tier:		Region Name:	BERKELEY
Fund:		County Co:	21
Access :	U	Facility County:	MARIN
Access Code:	UNCONTROLLED	Lat Deg:	0
Cortese:		Lat Min:	0
Hrscore:		Lat Sec:	0
Hrsdate:		Lat Dir:	
Groundwater Contam:		Long Deg:	0
GW Code:	NOT REPORTED	Long Min:	0
No Sources:	0	Long Sec:	0
RWQCB Name:	SAN FRANCISCO BAY	Long Dir:	
Branch Name:	NORTH COAST	LImethod:	
Staff:		LIdesc:	
Senior:			
Status Name:	PRELIMINARY ENDANGERMENT ASSESSMENT REQUIRED		
Type Name:	N/A		
Lead Name:	N/A		
SIC Name:	AUTO REPAIR, SERVICES & PARKING		

Map Key	Number of Records	Direction	Distance (mi/ft)	Elev/Diff (ft)	Site	DB
---------	-------------------	-----------	------------------	----------------	------	----

Filename:

Comments:

INSPECTION(STATE) DEPT F&G - REAR OF FAC HAS MURKY POND OF POLLUTED WATER. EFFLUENT FRM OPEN DRAIN ON W SIDE OF FAC. SITE SCREENING DONE RATIONALE FOR PA: ALLEGATION OF ONSITE DISPOSAL OF WASTEWATER. FACILITY DRIVE-BY DHS/SSP - OBS LIQ FRM REAR OF FAC GOING TO OPEN DRAIN IN PARK LOT. PRELIM ASSESS DONE RATIONALE FOR SI - POSS ONSITE DISP OF: ETHYLENE GLYCOL, SODIUM HYDROXIDE, MURIATIC ACID. FACILITY DRIVE-BY PAVED LOT - NO CHEMICAL EFFLUENT/PROBLEM OBSERVED SITE SCREENING DONE ACTION STATUS RATIONALE: BASED ON RESULTS OF PA DONE 07-87 INDICATING POSSIBLE MURIATIC ACID & SODIUM HYDROXIDE CONTAMINATION. Information request sent, but no response from facility. Voluntary Cleanup Program invite letter sent.

Background:

140	1 of 1	NW	0.35 / 1,840.93	5.65 / 1	NORTH BAY PRODUCE 95 LOUISE ST SAN RAFAEL CA 94901	LUST
---------------------	--------	----	--------------------	-------------	--	------

Global ID:	T0604100093	Case Type (DL):	LUST Cleanup Site
Site Facility Type:	LUST CLEANUP SITE	Oil Field (SRCH):	
Site Fac Type (SRCH):	LUST CLEANUP SITE	Oil Field Oper (SRCH):	
Status:		Census Tract (SRCH):	6041112202
Status (SRCH):	COMPLETED - CASE CLOSED	Latitude (DL):	37.963486
Status (DL):	Completed - Case Closed	Longitude (DL):	-122.507414
Status Date (DL):	2/10/1995	RWQCB Region (DL):	SAN FRANCISCO BAY RWQCB (REGION 2)
Cleanup Status:	COMPLETED - CASE CLOSED		
Site Facility Name (SRCH):	NORTH BAY PRODUCE		
Address (SRCH):	95 LOUISE ST		
City (SRCH):	SAN RAFAEL		
Zip (SRCH):	94901		
County (SRCH):	MARIN		
Street No (DL):	95		
Street Name (DL):	LOUISE ST		
City (DL):	SAN RAFAEL		
Zip (DL):	94901		
County (DL):	Marin		
State (DL):	CA		
Business Name (DL):	NORTH BAY PRODUCE		
Site Facility Name:	NORTH BAY PRODUCE		
Address :	95 LOUISE ST		
City :	SAN RAFAEL		
Zip :	94901		
County :	MARIN		
Report Source:	GeoTracker Search Results (SRCH);GeoTracker Sites Data Download (DL);GeoTracker Search Results Report		

GeoTracker Sites Data Download - Site Details

CUF Case:	NO
Lead Agency:	SAN FRANCISCO BAY RWQCB (REGION 2)
Case Worker:	
Local Agency:	
RB Case No:	21-0096
Local Case No:	
File Location:	
Potential COC:	Gasoline
Potential Media of Concern:	Other Groundwater (uses other than drinking water)
Begin Date:	11/5/1991
How Discovered:	Tank Closure
How Discovered Description:	
Stop Method:	
Stop Description:	
Calwater Watershed Name:	Bay Bridges - San Rafael (203.20)
DWR GW Subbasin Name:	San Rafael Valley (2-029)
Disadvantaged Community:	
CalEnvScreen Score:	
Coordinate Source:	Google Geocode

Map Key	Number of Records	Direction	Distance (mi/ft)	Elev/Diff (ft)	Site	DB
Discharge Cause:		Corrosion				
Discharge Source:		Tank				
EPA Region:		9				
Leak Reported Dt:		1991-12-11 00:00:00				
Military DoD Site:		No				
No Further Action Dt:		1995-02-10 00:00:00				
Qty Rlsd Gallons:						
Facility Project Sub Type:						
Calenviroscreen 3 Score:		56-60%				
Calenviroscreen 4 Score:		70-75%				
Site History:						

GeoTracker Sites Data Download - Regulatory Contacts

Contact Type: Local Agency Caseworker
Contact Name: BRADLEY R. MARK
Organization Name: SAN RAFAEL, CITY OF
Address: 1039 C STREET
City: SAN RAFAEL
Email: brad.mark@ci.san-rafael.ca.us
Phone No:

GeoTracker Sites Data Download - Status History

Status: Completed - Case Closed
Status Date: 2/10/1995

Status: Open - Site Assessment
Status Date: 5/6/1993

Status: Open - Case Begin Date
Status Date: 11/5/1991

GeoTracker Search - Regulatory Profile (as of June 5, 2024)

Site Facility Name: NORTH BAY PRODUCE
Site Facility Type: LUST CLEANUP SITE
Cleanup Status: COMPLETED - CASE CLOSED
Address: 95 LOUISE ST
City: SAN RAFAEL
Zip: 94901
County: MARIN
Report Link: https://geotracker.waterboards.ca.gov/profile_report?global_id=T0604100093
Cleanup Status Detail: COMPLETED - CASE CLOSED AS OF 2/10/1995
Project Status:
Cleanup History Link: https://geotracker.waterboards.ca.gov/profile_report_include?global_id=T0604100093&tabname=regulatoryhistory
Potential COC: GASOLINE
Potential Media of Concern: OTHER GROUNDWATER (USES OTHER THAN DRINKING WATER)
File Location:
User Defined Beneficial Use:
Designated Beneficial Use: MUN, AGR, IND, PROC
DWR GW Sub Basin: San Rafael Valley (2-029)
Calwater Watershed Name: Bay Bridges - San Rafael (203.20)
Post Closure Site Management:
Future Land Use:
Cleanup Oversight Agencies: SAN FRANCISCO BAY RWQCB (REGION 2) (LEAD) - CASE #: 21-0096
CUF Claim No:
CUF Priority Assig:
CUF Amount Paid:
WDR Place Type:
WDR File No:
WDR Order No:
Project Oversight Agencies:
Facility Type:
Composting Method:

Map Key	Number of Records	Direction	Distance (mi/ft)	Elev/Diff (ft)	Site	DB
---------	----------------------	-----------	---------------------	-------------------	------	----

Grndwtr Monitoring Frequency:
Designated Beneficial Use Municipal and Domestic Supply, Agricultural Supply, Industrial Service Supply, Industrial Process Supply
Desc:
Site History:

No site history available

GeoTracker Search - Cleanup Status History (as of June 5, 2024)

Status: Completed - Case Closed
Date : 2/10/1995

Status: Open - Site Assessment
Date : 5/6/1993

Status: Open - Case Begin Date
Date : 11/5/1991

GeoTracker Search - Regulatory Activities (as of June 5, 2024)

Action Type: Other Regulatory Actions
Action: Closure/No Further Action Letter
Action Date: 2/10/1995
Received Issue Date: 2/10/1995
Doc Link: https://geotracker.waterboards.ca.gov/view_documents?global_id=T0604100093&enforcement_id=6313475&temptable=ENFORCEMENT

Title Description Comments:

Case Closure Letter and Site Summary

Action Type: Leak Action
Action: Leak Reported
Action Date: 12/11/1991
Received Issue Date:
Doc Link:

Title Description Comments:

Action Type: Leak Action
Action: Leak Discovery
Action Date: 12/2/1991
Received Issue Date:
Doc Link:

Title Description Comments:

Action Type: Leak Action
Action: Leak Stopped
Action Date: 11/5/1991
Received Issue Date:
Doc Link:

Title Description Comments:

GeoTracker Search - Documents (as of June 5, 2024)

Document Type:	Site Documents	Document Date:	2/10/1995
Type:	CLOSURE/NO FURTHER ACTION LETTER	Submitted:	
Submitted By:	SUNNY GRUNLOH (REGULATOR)		
Title:	CASE CLOSURE LETTER AND SITE SUMMARY		
Title Link:	https://geotracker.waterboards.ca.gov/view_documents?global_id=T0604100093&enforcement_id=6313475		

141	1 of1	SE	0.35 /	4.92 /	Bertolli's Auto Body Shop	DELISTED HAZ
---------------------	-------	----	--------	--------	---------------------------	-----------------

Map Key	Number of Records	Direction	Distance (mi/ft)	Elev/Diff (ft)	Site	DB
			1,866.61	0	1345 FRANCISCO BLVD E SAN RAFAEL CA 94901	
Siteid:		98351				
Latitude:		37.954258				
Longitude:		-122.498700				
Original Source:		CHAZ				
Record Date:		22-MAR-2018				

142	1 of 1	SE	0.36 / 1,902.39	7.05 / 2	PHOTO WASTE RECYCLING CO. 2980 KERNER BLVD. SAN RAFAEL CA 94901	PCB
Site ID:	CAD981429673			Cert Title:		
Receive Date:				Cert Date:	9/3/2004 12:00:00 AM	
Generator:	No			Cert Name:		
Storer:	No			State Name:	CALIFORNIA	
Transporter:	Yes			Region:	09	
Disposer:	No			GIS Data Origin:	Auto-Geocoded	
Research:	No			Latitude:	37.955245	
Smelter:	No			Longitude:	-122.497667	
Owner Name:	PHOTO WASTE RECYCLING CO.					
Mail Address 1:	2980 KERNER BLVD.					
Mail Address 2:						
Mail Street No:						
Mail City:	SAN RAFAEL					
Mail State:	CA					
Mail Zip:	94901					
Mail Country:	US					
Contact Name:	DAVID F ASANO					
Contact Title:						
Contact Phone:	415-459-8807					
Contact Phone Ext:						
Contact Email:						

143	1 of 1	SE	0.36 / 1,902.96	4.93 / 0	PHOTO WASTE RECYCLING CO INC SAN RAFAEL CA	PFAS IND
Status:	Active			Fac Fips Code:	06041	
Fac Indian Cntry Flg:	No			Compliance Status:	No Violation Identified	
Fac Derived Huc:	18050002			EPA Programs:	RCRA	
Fac Derived Wbd:	180500021001			Federal Facility:	No	
Fac Derived Cd113:	02			Federal Agency:	-	
Fac Derived Cb2010:	060411122022002			Fac Snc Flg:	No	
Fac Informal Count:	0			AIR Flag:	No	
Last Informal Action:	5/23/2017			NPDES Flag:	No	
Formal Action Count:	0			SDWIS Flag:	No	
Last Formal Action:	3/11/1999			RCRAFlag:	Yes	
Fac Total Penalties:	0			TRI Flag:	No	
Fac Penalty Count:	-			GHG Flag:	No	
Date Last Penalty:	3/11/1999			TRI IDs:	-	
Last Penalty Amt:	20000			TRI Releases Trnsfrs:	-	
Fac Qtrs With Nc:	0			TRI on Site Releases:	-	
Programs With Snc:	0			TRI off Site Trnsfrs:	-	
Fac Percent Minority:	38.725			TRI Reporter:	-	
Fac Pop Den:	3803.12			Fac Imp Water Flg:	-	
Count:	1			Fac Major Flag:	-	
Fac County:	MARIN			Fac Active Flag:	Yes	
State Other :				Fac Inspection Count:	0	
Region:	09			Date Last Inspection:	4/25/2017	
Latitude:	37.95524			Days Last Inspection:	2622	
Longitude:	-122.4977					
Fac Derived Tribes:	Lytton Rancheria of California - 9 mile(s)					

Map Key	Number of Records	Direction	Distance (mi/ft)	Elev/Diff (ft)	Site	DB
AIR IDs:		-				
CAA Permit Types:		-				
CAA NAICS:		-				
CAA SICs:		-				
NPDES IDs:		-				
CWA Permit Types:		-				
CWA NAICS:		-				
CWA SICs:		-				
RCRA IDs:		CAC003141647 CAD981429673				
RCRA Permit Types:		Other, SQG, Transporter				
RCRA NAICS:		562211				
SDWA IDs:		-				
SDWA System Types:		-				
SDWA Compliance Status:		-				
SDWA Snc Flag:		No				
Fac Collection Meth:		ADDRESS MATCHING-HOUSE NUMBER				
EJSCREEN Flag Us:		Yes				
EJSCREEN Report:		https://ejscreen.epa.gov/mapper/mobile/EJSCREEN_mobile.aspx?geometry=%7B%22x%22:-122.4977,%22y%22:37.95524,%22spatialReference%22:%7B%22wkid%22:4326%7D%7D&unit=9035&areatype=&areaid=&basemap=streets&distance=1				
ECHO Facility Report:		https://echo.epa.gov/detailed-facility-report?fid=110002702488				
Industry:		Waste Management				

144

1 of 4

SE

0.36 /
1,917.60

5.92 /
1

PHOTO WASTE RECYCLING CO.
INC.
2980 KERNER BLVD
SAN RAFAEL CA 949010000

ENVIROSTOR

Estor/EPA ID:

CAL000121946

Site Code:

Nat Priority List:

APN:

Census Tract:

6041112202

Site Type:

CLOSED

Address Description:

2980 KERNER BLVD

Office:

Special Program:

Funding:

Cleanup Status:

Cleanup Oversight Agencies:

School District:

Past Use that Caused Contam:

Potential Media Affected:

Potential Contamin of Concern:

Assembly District:

12

Senate District:

2

Permit Renewal Lead:

Public Partici Spclst:

Project Manager:

County:

MARIN

Latitude:

37.955388

Longitude:

-122.49741

Acres:

Supervisor:

Site History:

Silver recovery only facility that was originally authorized under the Standardized Permit Interim Status tier. A 1997 statute deregulated all these silver recovery only facilities and this facility has been deemed administratively clean closed.

Status:

CLOSED

Program Type:

HAZ WASTE - Standardized

CalEnviroScreen Score:

70-75%

Summary Link:

https://www.envirostor.dtsc.ca.gov/public/hwmp_profile_report?global_id=CAL000121946

Units Undergoing Closure

Date:

11/4/1998

Event Description:

CLOSURE ADMINISTRATIVE - ISSUE CLOSURE VERIFICATION

Unit:

SILVER RECOVERY

Doc Link:

https://www.hwmpenvirostor.dtsc.ca.gov/public/site_documents/6002729117/CAL000121946%20Photo%20Waste%20Recycling%20Co%2E%20Inc%2E.pdf

144	2 of 4	SE	0.36 /	5.92 /	PHOTO WASTE RECYCLING CO.	HWP
836	erisinfo.com Environmental Risk Information Services					Order No: 24072600476

Map Key	Number of Records	Direction	Distance (mi/ft)	Elev/Diff (ft)	Site	DB
			1,917.60	1	INC. 2980 KERNER BLVD SAN RAFAEL CA 949010000	
Estor/EPA ID: CAL000121946 Nat Priority List: Census Tract: 6041112202 Permit Renewl Lead: Project Manager: Site Code: Cleanup Status: Cleanup Oversight Agencies: Assembly District: 12 Senate District: 2 School District: Office: Public Participatn Spclst: Special Program: Funding: Site Type: CLOSED APN: Past Use that Caused Contam: Potential Media Affected: Potential Contaminants of Concern: Site History: Silver recovery only facility that was originally authorized under the Standardized Permit Interim Status tier. A 1997 statute deregulated all these silver recovery only facilities and this facility has been deemed administratively clean closed.						
Status: CLOSED Program Type: HAZ WASTE - Standardized CalEnviroScreen Score: 70-75% Summary Link: https://www.envirostor.dtsc.ca.gov/public/hwmp_profile_report?global_id=CAL000121946						
<u>Units Undergoing Closure</u>						
Event Description: CLOSURE ADMINISTRATIVE - ISSUE CLOSURE VERIFICATION Date: 11/4/1998 Unit: SILVER RECOVERY Doc Link: https://www.hwmpenvirostor.dtsc.ca.gov/public/site_documents/6002729117/CAL000121946%20Photo%20Waste%20Recycling%20Co%2E%20Inc%2E.pdf						
144	3 of 4	SE	0.36 / 1,917.60	5.92 / 1	PHOTO WASTE RECYCLING CO INC 2980 KERNER BLVD STE B SAN RAFAEL CA 949010000	HAZ TSD
EPA ID: CAD981429673 Facility Street2: Details DTSC HWTS: The Department of Toxic Substances Control (DTSC) makes available a Waste Code Matrix showing each Waste Code, its description, and annual amounts in its Hazardous Waste Tracking System: https://hwts.dtsc.ca.gov/search Handler Profile URL: https://hwts.dtsc.ca.gov/facility/CAD981429673						
144	4 of 4	SE	0.36 / 1,917.60	5.92 / 1	PHOTO WASTE RECYCLING CO. INC. 2980 KERNER BLVD SAN RAFAEL CA 949010000	HAZ TSD
EPA ID: CAL000121946 Facility Street2: Details DTSC HWTS: The Department of Toxic Substances Control (DTSC) makes available a Waste Code Matrix showing each Waste Code, its description, and annual amounts in its Hazardous Waste Tracking System: https://hwts.dtsc.ca.gov/search Handler Profile URL: https://hwts.dtsc.ca.gov/facility/CAL000121946						

Map Key	Number of Records	Direction	Distance (mi/ft)	Elev/Diff (ft)	Site	DB
145	1 of 1	SE	0.38 / 1,982.78	6.55 / 2	ANDES CAR RESTORATION 1385 E FRANCISCO BLVD STE D SAN RAFAEL CA 94901	RCRA TSD

EPA Handler ID: CAL000446359
Gen Status Universe: No Report
Contact Name: LESLY MIRANDA
Contact Address: 1385 E FRANCISCO BLVD STE D , , SAN RAFAEL , CA, 94901 ,
Contact Phone No and Ext: 415-235-8193
Contact Email: MIRANDAAUTO1@GMAIL.COM
Contact Country:
Land Type:
County Name: MARIN
EPA Region: 09
Receive Date: 20190528
Location Latitude: 37.954009
Location Longitude: -122.498646

Violation/Evaluation Summary

Note: NO RECORDS: As of Apr 2024, there are no Compliance Monitoring and Enforcement (violation) records associated with this facility (EPA ID).

Handler Summary

Importer Activity: No
Mixed Waste Generator: No
Transporter Activity: No
Transfer Facility: No
Onsite Burner Exemption: No
Smelting, Melting and Refining: No
Underground Injection Control: No
Commercial TSD: No
Used Oil Transporter: No
Used Oil Transfer Facility: No
Used Oil Processor: No
Used Oil Refiner: No
Used Oil Burner: No
Used Oil Market Burner: No
Used Oil Spec Marketer: No

Hazardous Waste Handler Details

Sequence No: 1
Receive Date: 20190528
Handler Name: ANDES CAR RESTORATION
Federal Waste Generator Code: N
Generator Code Description: Not a Generator, Verified
Source Type: Implementer
TSD Activity: Y

Owner/Operator Details

Owner/Operator Ind:	Current Owner	Street No:	
Type:	Other	Street 1:	1385 E FRANCISCO BLVD STE D
Name:	MARIO NAVARRO	Street 2:	
Date Became Current:		City:	SAN RAFAEL
Date Ended Current:		State:	CA
Phone:	415-747-5507	Country:	
Source Type:	Implementer	Zip Code:	94901
Owner/Operator Ind:	Current Operator	Street No:	

Map Key	Number of Records	Direction	Distance (mi/ft)	Elev/Diff (ft)	Site	DB
<div><div>Type: Other</div><div>Name: LESLY MIRANDA</div><div>Date Became Current:</div><div>Date Ended Current:</div><div>Phone: 415-235-8193</div><div>Source Type: Implementer</div><div>Street 1: 1385 E FRANCISCO BLVD STE D</div><div>Street 2:</div><div>City: SAN RAFAEL</div><div>State: CA</div><div>Country:</div><div>Zip Code: 94901</div></div>						
146	1 of2	WNW	0.38 / 1,998.39	4.72 / 0	HORST HANF LANDFILL 834 FRANCISCO BOULEVARD SAN RAFAEL CA 94901	ENVIROSTOR
<div><div>EPA ID: 21490019</div><div>Site Code:</div><div>Nat Priority List: NO</div><div>APN: NONE SPECIFIED</div><div>Census Tract: 6041112202</div><div>Site Type: * HISTORICAL</div><div>Address Description: 834 FRANCISCO BOULEVARD</div><div>Office: CLEANUP BERKELEY</div><div>Special Program: * RURAL COUNTY SURVEY PROGRAM</div><div>Funding:</div><div>Cleanup Status: REFER: RWQCB AS OF 11/9/1989</div><div>Cleanup Oversight Agencies: NONE SPECIFIED</div><div>School District:</div><div>Past Use that Caused Contam: NONE SPECIFIED</div><div>Potential Media Affected: NONE SPECIFIED</div><div>Potential Contamin of Concern:</div><div>Assembly District: 12</div><div>Senate District: 02</div><div>Permit Renewal Lead:</div><div>Public Partici Spclst:</div><div>Project Manager:</div><div>County: MARIN</div><div>Latitude: 37.9624946</div><div>Longitude: -122.5094823</div><div>Acres: NONE SPECIFIED</div><div>Supervisor:</div></div> <div>NONE SPECIFIED</div> <div>Site History:</div> <div>Status: REFER: RWQCB</div> <div>Program Type: HISTORICAL</div> <div>CalEnviroScreen Score: 70-75%</div> <div>Summary Link: https://www.envirostor.dtsca.gov/public/profile_report?global_id=21490019</div>						
<div>Completed Activities</div> <div><div>Title: Site Screening</div><div>Title Link:</div><div>Area Name:</div><div>Area Link:</div><div>Sub Area:</div><div>Sub Area Link:</div><div>Document Type: Site Screening</div><div>Date Completed: 12/15/1989</div><div>Comments: SITE SCREENING DONE ACTION STATUS RATIONALE: SITE IS PENDING WATER BOARD REVIEW/ACTION.</div></div> <div><div>Title: Discovery</div><div>Title Link:</div><div>Area Name:</div><div>Area Link:</div><div>Sub Area:</div><div>Sub Area Link:</div><div>Document Type: * Discovery</div><div>Date Completed: 11/9/1989</div><div>Comments: FACILITY IDENTIFIED CALIFORNIA WASTE MANAGEMENT BOARD SWIS (21-AA-0047) RWQCB FILES: DHS LETTER 2/7/83 SITE CLOSED; PARCEL NUMBER 009-290-73 & 74; ELEVATED LEVELS OF ZINC, LEAD, CU, NICKEL; RANKED NUMBER 6 ON CALDERON LIST</div></div>						
146	2 of2	WNW	0.38 / 1,998.39	4.72 / 0	HORST HANF LANDFILL 834 FRANCISCO BOULEVARD SAN RAFAEL CA 94901	CALSITES
<div>ID No: 21490019</div> <div>Assembly:</div>						
<div>839</div> <div>erisinfo.com Environmental Risk Information Services</div> <div>Order No: 24072600476</div>						

Map Key	Number of Records	Direction	Distance (mi/ft)	Elev/Diff (ft)	Site	DB
Status Date:	11/09/1989				Senate:	
NPL:					Region:	2
Tier:					Region Name:	BERKELEY
Fund:					County Co:	21
Access :					Facility County:	MARIN
Access Code:	NOT REPORTED				Lat Deg:	0
Cortese:					Lat Min:	0
Hrscore:					Lat Sec:	0
Hrsdate:					Lat Dir:	
Groundwater Contam:					Long Deg:	0
GW Code:	NOT REPORTED				Long Min:	0
No Sources:	0				Long Sec:	0
RWQCB Name:					Long Dir:	
Branch Name:	NORTH COAST				LImethod:	
Staff:					LIdesc:	
Senior:						
Status Name:	PROPERTY/SITE REFERRED TO RWQCB					
Type Name:	N/A					
Lead Name:	N/A					
SIC Name:	ELECTRIC, GAS & SANITARY SERVICES					
Filename:						
Comments:						

FACILITY IDENTIFIED CALIFORNIA WASTE MANAGEMENT BOARD SWIS (21-AA-0047) RWQCB FILES: DHS LETTER 2/7/83 SITE CLOSED; PARCEL NUMBER 009-290-73 & 74; ELEVATED LEVELS OF ZINC, LEAD, CU, NICKEL; RANKED NUMBER 6 ON CALDERON LIST SITE SCREENING DONE ACTION STATUS RATIONALE: SITE IS PENDING WATER BOARD REVIEW/ACTION. RWQCB SITE

Background:

147	1 of 2	NNE	0.39 / 2,051.98	5.85 / 1	ROBERTO HERNANDEZ 3665 KERNER BOULEVARD #A SAN RAFAEL CA 94901	RCRA TSD
EPA Handler ID:	CAC003015779					
Gen Status Universe:	No Report					
Contact Name:	ROBERTO HERNANDEZ					
Contact Address:	3665 KERNER BOULEVARD , #A , SAN RAFAEL , CA, 94901 ,					
Contact Phone No and Ext:	415-453-1467					
Contact Email:	ALEJANDRAMALDONADO@ALLIANCE-ENVIRO.COM					
Contact Country:						
Land Type:						
County Name:	MARIN					
EPA Region:	09					
Receive Date:	20190520					
Location Latitude:	37.965096					
Location Longitude:	-122.501358					

Violation/Evaluation Summary

Note: NO RECORDS: As of Apr 2024, there are no Compliance Monitoring and Enforcement (violation) records associated with this facility (EPA ID).

Handler Summary

Importer Activity:	No
Mixed Waste Generator:	No
Transporter Activity:	No
Transfer Facility:	No
Onsite Burner Exemption:	No
Smelting, Melting and Refining:	No
Underground Injection Control:	No
Commercial TSD:	No
Used Oil Transporter:	No
Used Oil Transfer Facility:	No

Map Key	Number of Records	Direction	Distance (mi/ft)	Elev/Diff (ft)	Site	DB
Used Oil Processor:		No				
Used Oil Refiner:		No				
Used Oil Burner:		No				
Used Oil Market Burner:		No				
Used Oil Spec Marketer:		No				
<u>Hazardous Waste Handler Details</u>						
Sequence No:		1				
Receive Date:		20190520				
Handler Name:		ROBERTO HERNANDEZ				
Federal Waste Generator Code:		N				
Generator Code Description:		Not a Generator, Verified				
Source Type:		Implementer				
TSD Activity:		Y				
<u>Owner/Operator Details</u>						
Owner/Operator Ind:		Current Operator			Street No:	
Type:		Other			Street 1:	3665 KERNER BOULEVARD
Name:		ROBERTO HERNANDEZ			Street 2:	#A
Date Became Current:					City:	SAN RAFAEL
Date Ended Current:					State:	CA
Phone:		415-453-1467			Country:	
Source Type:		Implementer			Zip Code:	94901
Owner/Operator Ind:		Current Owner			Street No:	
Type:		Other			Street 1:	3665 KERNER BOULEVARD
Name:		ROBERTO HERNANDEZ			Street 2:	#A
Date Became Current:					City:	SAN RAFAEL
Date Ended Current:					State:	CA
Phone:		415-453-1467			Country:	
Source Type:		Implementer			Zip Code:	94901
147	2 of 2	NNE	0.39 / 2,051.98	5.85 / 1	MISTY MCDOWELL 3665 KERNER BLVD #E SAN RAFAEL CA 94901	RCRA TSD
EPA Handler ID:		CAC003015141				
Gen Status Universe:		No Report				
Contact Name:		MISTY MCDOWELL				
Contact Address:		101 GOLF COURSE DR , C2 , RHONERT PARK , CA, 94928 ,				
Contact Phone No and Ext:		707-541-3233				
Contact Email:		ALEJANDRAMALDONADO@ALLIANCE-ENVIRO.COM				
Contact Country:						
Land Type:						
County Name:		MARIN				
EPA Region:		09				
Receive Date:		20190515				
Location Latitude:		37.965096				
Location Longitude:		-122.501358				
<u>Violation/Evaluation Summary</u>						
Note:		NO RECORDS: As of Apr 2024, there are no Compliance Monitoring and Enforcement (violation) records associated with this facility (EPA ID).				
<u>Handler Summary</u>						
Importer Activity:		No				
Mixed Waste Generator:		No				
Transporter Activity:		No				
Transfer Facility:		No				

Map Key	Number of Records	Direction	Distance (mi/ft)	Elev/Diff (ft)	Site	DB
<hr/>						
Onsite Burner Exemption:	No					
Smelting, Melting and Refining:	No					
Underground Injection Control:	No					
Commercial TSD:	No					
Used Oil Transporter:	No					
Used Oil Transfer Facility:	No					
Used Oil Processor:	No					
Used Oil Refiner:	No					
Used Oil Burner:	No					
Used Oil Market Burner:	No					
Used Oil Spec Marketer:	No					

Hazardous Waste Handler Details

Sequence No: 1
Receive Date: 20190515
Handler Name: MISTY MCDOWELL
Federal Waste Generator Code: N
Generator Code Description: Not a Generator, Verified
Source Type: Implementer
TSD Activity: Y

Owner/Operator Details

Owner/Operator Ind:	Current Owner	Street No:	
Type:	Other	Street 1:	101 GOLF COURSE DR
Name:	GRAPEVINE PROPERTY SERVICES	Street 2:	C2
Date Became Current:		City:	RHONERT PARK
Date Ended Current:		State:	CA
Phone:	707-541-3233	Country:	
Source Type:	Implementer	Zip Code:	94928
Owner/Operator Ind:	Current Operator	Street No:	
Type:	Other	Street 1:	101 GOLF COURSE DR
Name:	MISTY MCDOWELL	Street 2:	C2
Date Became Current:		City:	RHONERT PARK
Date Ended Current:		State:	CA
Phone:	707-541-3233	Country:	
Source Type:	Implementer	Zip Code:	94928

<u>148</u>	1 of 1	SE	0.39 / 2,085.41	5.69 / 1	San Dist #1 of Marin CS 2960 Kerner Boulevard San Rafael CA 94901	CDO/CAO
<hr/>						
Facility ID:	630976	Design Flow:				
Facility Type:	Municipal/Domestic	Complexity:		C		
Status:	Active	Pretreatment:				
Status Date:	7/27/2006	Fee Code:		58 - Non15 Based on (TTWQ)/CPLX		
Place Type:	Utility	SIC Code 1:				
Place Sub Type:	Collection_System	SIC Desc 1:				
Agency Type:	Special District	SIC Code 2:				
No of Agencies:	1	SIC Desc 2:				
Program:	SSOMUNILRG	SIC Code 3:				
No of Programs:	1	SIC Desc 3:				
WD ID:	2SSO10172	NAICS Code 1:				
Reg Measure ID:	300113	NAICS Desc 1:				
Region 1:	2	NAICS Code 2:				
Order No:	2006-0003-DWQ	NAICS Desc 2:				
NPDES No Cano:		NAICS Code 3:				
Major Minor:	Minor	NAICS Desc 3:				
NPDES Type:		No of Places:		1		
Reclamation:		Staff Assigned:				
Dredge Fill Fee:		Place County:		Marin		
A301H:		Place Latitude:				
Effective Date:	7/27/2006	Place Longitude:				
Region:	2	Source of Facility:		Reg Meas		

Map Key	Number of Records	Direction	Distance (mi/ft)	Elev/Diff (ft)	Site	DB
<hr/>						
Agency Name:	Ross Valley SD					
Status 1:	Active					
Facility Waste Type:						
Facility Waste Type 3:						
Facility Waste Type 4:						
Facility Waste Type 2:						
Title:	CDO R2-2013-0020 for Sanitary District #1 of Marin					
Description:						
Threat to Water Quality:	2					
Reg Measure Type:	Enrollee					
Program 1:	WDR					
No of Programs 1:	1					
Enforcement ID EID:	390163					
Order Resolution No:	R2-2013-0020					
Enforcement Action Type:	Cease and Desist Order					
Effective Date 1:	5/8/2013					
Year Effective:	5/8/2013					
Adoption Issuance Date:						
Achieve Date:						
Year Effective2:						
ACL Issuance Date:						
EPL Issuance Date:						
Latest Milestone Completion						
Da:						
Total Assessment Amount:	0					
Initial Assessed Amount:	0					
Liability Amount:	0					
Project Amount:	0					
Application Fee Amt Received:	4676					
Liability Paid:	0					
Project Completed:	0					
Total Paid Completed Amount:	0					
Agency Issuing Enf:						
Date of Oldest Violation Linke:	7/1/2011					
Rank 1 Violations:	0					
Rank 2 Violations:	3					
Rank 3 Violations:	0					
Unclassified Violations:	0					
Atox Violations No:	0					
Expiration Review Date:						
Termination Date:						
WDR Review Amend:						
WDR Review Revise Renew:						
WDR Review Resc Ind:						
WDR Review No Action						
Required:						
WDR Review Pending:						
WDR Review Planned:						
Status Enrollee:	Yes					
Individual General:	I					
No of Staff Assigned:						
Supervisor:						
No of Supervisors:						
Direction Voice:	Passive					
Region 2:	2					
Assigned Staff:						
No of Assigned Staff:	1					
Supervisor2:						
No of Supervisors 1:						
Program Category:	SSO				Tot No of VIO Linked :	3
Program Category 1:	WDR				Ctox Violations No:	0
Late Report VIO No:	0				Dfcnt Monitor VIO No:	0
OEVI VIO No:	0				Dfcnt Report VIO No:	0
Other Codes VIO No:	0				Enfcmt Act VIO No:	0
Permit Condit VIO No:	3				Fees Violations No:	0
Pretreatment VIO No:	0				Groundwater VIO No:	0
SSO Violations No:	0				Hydro Mod VIO No:	0
Surface Wtr VIO No:	0				Effluent MMP Serious:	0

Map Key	Number of Records	Direction	Distance (mi/ft)	Elev/Diff (ft)	Site	DB
<div> SWPPP Violations No: 0 Total MMP VIO No: 0 Priority Violations: 0 BMP Violations No: 0 Cat1 Violations No: 0 Cat2 Violations No: 0 Reporting F to Notify VIO No: 0 Unauthorized Discharge VIO No: 0 Basin Plan Prohibition VIO: 0 </div> <div> Chronic MMP: 0 Report MMP Serious: 0 Economic Benefit: 0 Staff Cost: 0 Max Pot Liability: 0 Termination Date 1: </div>						
149	1 of 1	SE	0.40 / 2,096.71	5.69 / 1	ROSS VALLEY SANITARY DISTRICT (#1 OF MARIN COLLECTION SYSTEM) SAN RAFAEL CA	PFAS IND
<div> Status: Inactive Fac Indian Cntry Flg: No Fac Derived Huc: 18050002 Fac Derived Wbd: 180500021001 Fac Derived Cd113: 02 Fac Derived Cb2010: 060411122022002 Fac Informal Count: 0 Last Informal Action: - Formal Action Count: 0 Last Formal Action: 9/30/2013 Fac Total Penalties: 0 Fac Penalty Count: - Date Last Penalty: 9/30/2013 Last Penalty Amt: 16250 Fac Qtrs With Nc: 0 Programs With Snc: 0 Fac Percent Minority: 38.814 Fac Pop Den: 3829.68 Count: 1 Fac County: MARIN State Other : Region: 09 Latitude: 37.95488 Longitude: -122.4972 Fac Derived Tribes: Lytton Rancheria of California - 9 mile(s) AIR IDs: - CAA Permit Types: - CAA NAICS: - CAA SICS: - NPDES IDs: - CWA Permit Types: - CWA NAICS: - CWA SICS: - RCRA IDs: CAC003029097 CAC003068458 CAC003135129 CAC003207177 RCRA Permit Types: Other RCRA NAICS: 221320 926130 22132 SDWA IDs: - SDWA System Types: - SDWA Compliance Status: - SDWA Snc Flag: No Fac Collection Meth: ADDRESS MATCHING-HOUSE NUMBER EJSCREEN Flag Us: Yes EJSCREEN Report: https://ejscreen.epa.gov/mapper/mobile/EJSCREEN_mobile.aspx?geometry=%7B%22x%22:-122.4972,%22y%22:37.95488,%22spatialReference%22:%7B%22wkid%22:4326%7D%7D&unit=9035&areatype=&areaid=&basemap=streets&distance=1 ECHO Facility Report: https://echo.epa.gov/detailed-facility-report?fid=110056160032 Industry: Waste Management </div> <div> Fac Fips Code: 06041 Compliance Status: No Violation Identified EPA Programs: RCRA Federal Facility: No Federal Agency: - Fac Snc Flg: No AIR Flag: No NPDES Flag: No SDWIS Flag: No RCRAFlag: Yes TRI Flag: No GHG Flag: No TRI IDs: - TRI Releases Trnsfrs: - TRI on Site Releases: - TRI off Site Trnsfrs: - TRI Reporter: - Fac Imp Water Flg: - Fac Major Flag: - Fac Active Flag: - Fac Inspection Count: 0 Date Last Inspection: - Days Last Inspection: - </div>						

Map Key	Number of Records	Direction	Distance (mi/ft)	Elev/Diff (ft)	Site	DB
150	1 of 1	NNW	0.40 / 2,137.72	5.62 / 1	NAM NGUYEN 197 NOVATO ST. SAN RAFAEL CA 94901	RCRA TSD

EPA Handler ID: CAC003006869
Gen Status Universe: No Report
Contact Name: NAM NGUYEN
Contact Address: 197 NOVATO ST. , , SAN RAFAEL , CA, 94901 ,
Contact Phone No and Ext: 714-548-7767
Contact Email: CLAUDIA.MIRANDA@ATIRESTORATION.COM
Contact Country:
Land Type:
County Name: MARIN
EPA Region: 09
Receive Date: 20190322
Location Latitude: 37.965632
Location Longitude: -122.505509

Violation/Evaluation Summary

Note: NO RECORDS: As of Apr 2024, there are no Compliance Monitoring and Enforcement (violation) records associated with this facility (EPA ID).

Handler Summary

Importer Activity: No
Mixed Waste Generator: No
Transporter Activity: No
Transfer Facility: No
Onsite Burner Exemption: No
Smelting, Melting and Refining: No
Underground Injection Control: No
Commercial TSD: No
Used Oil Transporter: No
Used Oil Transfer Facility: No
Used Oil Processor: No
Used Oil Refiner: No
Used Oil Burner: No
Used Oil Market Burner: No
Used Oil Spec Marketer: No

Hazardous Waste Handler Details

Sequence No: 1
Receive Date: 20190322
Handler Name: NAM NGUYEN
Federal Waste Generator Code: N
Generator Code Description: Not a Generator, Verified
Source Type: Implementer
TSD Activity: Y

Owner/Operator Details

Owner/Operator Ind:	Current Operator	Street No:	
Type:	Other	Street 1:	197 NOVATO ST.
Name:	NAM NGUYEN	Street 2:	
Date Became Current:		City:	SAN RAFAEL
Date Ended Current:		State:	CA
Phone:	714-548-7767	Country:	
Source Type:	Implementer	Zip Code:	94901
Owner/Operator Ind:	Current Owner	Street No:	
Type:	Other	Street 1:	197 NOVATO ST.
Name:	NAM NGUYEN	Street 2:	

Map Key	Number of Records	Direction	Distance (mi/ft)	Elev/Diff (ft)	Site	DB
Date Became Current: Date Ended Current: Phone: 714-548-7767 Source Type: Implementer				City: SAN RAFAEL State: CA Country: Zip Code: 94901		

151	1 of 1	SE	0.41 / 2,161.90	5.71 / 1	San Francisco Motor Sports 1421 FRANCISCO BLVD E STE 2 SAN RAFAEL CA 94901	DELISTED HAZ
Siteid: 64545 Latitude: 37.954030 Longitude: -122.498130 Original Source: CHAZ Record Date: 20-OCT-2017						

152	1 of 1	WNW	0.41 / 2,177.94	4.76 / 0	Triple S Tire & Brake 810 FRANCISCO BOULEVARD WEST SAN RAFAEL CA 94901	DELISTED HAZ
Siteid: 96116 Latitude: 37.961464 Longitude: -122.511740 Original Source: CHAZ Record Date: 20-OCT-2017						

153	1 of 1	WNW	0.41 / 2,181.11	4.31 / 0	MARIN MAZDA AKA TRIPLE S TIRES 807 FRANCISCO BLVD SAN RAFAEL CA 94901	LUST
Global ID: T0604100070 Site Facility Type: LUST CLEANUP SITE Site Fac Type (SRCH): LUST CLEANUP SITE Status: Status (SRCH): COMPLETED - CASE CLOSED Status (DL): Completed - Case Closed Status Date (DL): 10/20/1997 Cleanup Status: COMPLETED - CASE CLOSED Site Facility Name (SRCH): MARIN MAZDA AKA TRIPLE S TIRES Address (SRCH): 807 FRANCISCO BLVD City (SRCH): SAN RAFAEL Zip (SRCH): 94901 County (SRCH): MARIN Street No (DL): 807 Street Name (DL): FRANCISCO BLVD City (DL): SAN RAFAEL Zip (DL): 94901 County (DL): Marin State (DL): CA Business Name (DL): MARIN MAZDA aka Triple S Tires Site Facility Name: MARIN MAZDA AKA TRIPLE S TIRES Address : 807 FRANCISCO BLVD City : SAN RAFAEL Zip : 94901 County : MARIN Report Source: GeoTracker Search Results (SRCH);GeoTracker Sites Data Download (DL);GeoTracker Search Results Report		Case Type (DL): LUST Cleanup Site Oil Field (SRCH): Oil Field Oper (SRCH): Census Tract (SRCH): 6041112202 Latitude (DL): 37.9629048 Longitude (DL): -122.510029 RWQCB Region (DL): SAN FRANCISCO BAY RWQCB (REGION 2)				

GeoTracker Sites Data Download - Site Details

CUF Case: YES
Lead Agency: SAN FRANCISCO BAY RWQCB (REGION 2)
Case Worker:

Map Key	Number of Records	Direction	Distance (mi/ft)	Elev/Diff (ft)	Site	DB
Local Agency:						
RB Case No:		21-0073				
Local Case No:						
File Location:						
Potential COC:		Waste Oil / Motor / Hydraulic / Lubricating				
Potential Media of Concern:		Other Groundwater (uses other than drinking water)				
Begin Date:		3/18/1991				
How Discovered:		Tank Closure				
How Discovered Description:						
Stop Method:						
Stop Description:						
Calwater Watershed Name:		Bay Bridges - San Rafael (203.20)				
DWR GW Subbasin Name:		San Rafael Valley (2-029)				
Disadvantaged Community:						
CalEnvScreen Score:						
Coordinate Source:		Manual Entry on Screens				
Discharge Cause:		Physc / Mech Damage				
Discharge Source:		Tank				
EPA Region:		9				
Leak Reported Dt:		1991-03-18 00:00:00				
Military DoD Site:		No				
No Further Action Dt:		1997-10-20 00:00:00				
Qty Rlsd Gallons:						
Facility Project Sub Type:						
Calenviroscreen 3 Score:		56-60%				
Calenviroscreen 4 Score:		70-75%				
Site History:						

GeoTracker Sites Data Download - Regulatory Contacts

Contact Type:	Local Agency Caseworker
Contact Name:	BRADLEY R. MARK
Organization Name:	SAN RAFAEL, CITY OF
Address:	1039 C STREET
City:	SAN RAFAEL
Email:	brad.mark@ci.san-rafael.ca.us
Phone No:	

GeoTracker Sites Data Download - Status History

Status:	Completed - Case Closed
Status Date:	10/20/1997
Status:	Open - Case Begin Date
Status Date:	3/18/1991
Status:	Open - Site Assessment
Status Date:	3/18/1991

GeoTracker Search - Regulatory Profile (as of June 5, 2024)

Site Facility Name:	MARIN MAZDA AKA TRIPLE S TIRES
Site Facility Type:	LUST CLEANUP SITE
Cleanup Status:	COMPLETED - CASE CLOSED
Address:	807 FRANCISCO BLVD
City:	SAN RAFAEL
Zip:	94901
County:	MARIN
Report Link:	https://geotracker.waterboards.ca.gov/profile_report?global_id=T0604100070
Cleanup Status Detail:	COMPLETED - CASE CLOSED AS OF 10/20/1997
Project Status:	
Cleanup History Link:	https://geotracker.waterboards.ca.gov/profile_report_include?global_id=T0604100070&tabname=regulatoryhistory
Potential COC:	WASTE OIL / MOTOR / HYDRAULIC / LUBRICATING
Potential Media of Concern:	OTHER GROUNDWATER (USES OTHER THAN DRINKING WATER)
File Location:	

Map Key	Number of Records	Direction	Distance (mi/ft)	Elev/Diff (ft)	Site	DB
User Defined Beneficial Use:						
Designated Beneficial Use:		MUN, AGR, IND, PROC				
DWR GW Sub Basin:		San Rafael Valley (2-029)				
Calwater Watershed Name:		Bay Bridges - San Rafael (203.20)				
Post Closure Site Management:						
Future Land Use:						
Cleanup Oversight Agencies:		SAN FRANCISCO BAY RWQCB (REGION 2) (LEAD) - CASE #: 21-0073				
CUF Claim No:		1709				
CUF Priority Assig:		C				
CUF Amount Paid:		\$29,523				
WDR Place Type:						
WDR File No:						
WDR Order No:						
Project Oversight Agencies:						
Facility Type:						
Composting Method:						
Grndwtr Monitoring Frequency:						
Designated Beneficial Use Desc:		Municipal and Domestic Supply, Agricultural Supply, Industrial Service Supply, Industrial Process Supply				
Site History:						

No site history available

GeoTracker Search - Cleanup Status History (as of June 5, 2024)

Status: Completed - Case Closed
Date : 10/20/1997

Status: Open - Case Begin Date
Date : 3/18/1991

Status: Open - Site Assessment
Date : 3/18/1991

GeoTracker Search - Regulatory Activities (as of June 5, 2024)

Action Type: Other Regulatory Actions
Action: Closure/No Further Action Letter
Action Date: 10/20/1997
Received Issue Date: 10/20/1997
Doc Link: https://geotracker.waterboards.ca.gov/view_documents?global_id=T0604100070&enforcement_id=6319558&temptable=ENFORCEMENT

Title Description Comments:

Closure Letter 10-20-1997

Action Type: Response Requested - Reports
Action: Monitoring Report - Quarterly
Action Date: 11/11/1991
Received Issue Date: 11/11/1991
Doc Link: https://geotracker.waterboards.ca.gov/view_documents_all?global_id=T0604100070&doc_id=6078497

Title Description Comments:

Ist Quarter Monitoring Report

Action Type: Leak Action
Action: Leak Reported
Action Date: 3/18/1991
Received Issue Date:
Doc Link:
Title Description Comments:

Action Type: Leak Action

Map Key	Number of Records	Direction	Distance (mi/ft)	Elev/Diff (ft)	Site	DB
Action: Action Date: Received Issue Date: Doc Link: Title Description Comments:		Leak Stopped 3/18/1991				
Action Type: Action: Action Date: Received Issue Date: Doc Link: Title Description Comments:		Leak Action Leak Discovery 3/18/1991				

GeoTracker Search - Documents (as of June 5, 2024)

Document Type:	Site Documents	Document Date:	10/20/1997
Type:	CLOSURE/NO FURTHER ACTION LETTER	Submitted:	
Submitted By:	SUNNY GRUNLOH (REGULATOR)		
Title:	CLOSURE LETTER 10-20-1997		
Title Link:	https://geotracker.waterboards.ca.gov/view_documents?global_id=T0604100070&enforcement_id=6319558		
Document Type:	Monitoring Reports	Document Date:	11/11/1991
Type:	MONITORING REPORT - QUARTERLY	Submitted:	
Submitted By:	MICHAEL ORJI (REGULATOR)		
Title:	IST QUARTER MONITORING REPORT - IST QUARTER MONITORING REPORT		
Title Link:	https://geotracker.waterboards.ca.gov/regulators/deliverable_documents/7467481315/11%2D11%2D1991%20Ist%20Quarter%20Monitoring%20Report%20.pdf		

154	1 of 1	WNW	0.41 / 2,188.70	4.26 / 0	O'REILLY AUTO PARTS #3552 812 FRANCISCO BLVD. WEST SAN RAFAEL CA 94901	C&D DEBRIS RECY
County:		MARIN				
Activity Type:		USED OIL COLLECTION				
Phone No:						

155	1 of 1	NW	0.42 / 2,204.90	6.41 / 2	7 ELEVEN 80 MEDWAY RD SAN RAFAEL CA 94901	LUST
---------------------	--------	----	--------------------	-------------	---	------

Global ID:	T0604100001	Case Type (DL):	LUST Cleanup Site
Site Facility Type:	LUST CLEANUP SITE	Oil Field (SRCH):	
Site Fac Type (SRCH):	LUST CLEANUP SITE	Oil Field Oper (SRCH):	
Status:		Census Tract (SRCH):	6041112202
Status (SRCH):	COMPLETED - CASE CLOSED	Latitude (DL):	37.964563
Status (DL):	Completed - Case Closed	Longitude (DL):	-122.507182
Status Date (DL):	12/26/2006	RWQCB Region (DL):	SAN FRANCISCO BAY RWQCB (REGION 2)
Cleanup Status:	COMPLETED - CASE CLOSED		
Site Facility Name (SRCH):	7 ELEVEN		
Address (SRCH):	80 MEDWAY RD		
City (SRCH):	SAN RAFAEL		
Zip (SRCH):	94901		
County (SRCH):	MARIN		
Street No (DL):	80		
Street Name (DL):	MEDWAY RD		
City (DL):	SAN RAFAEL		
Zip (DL):	94901		
County (DL):	Marin		
State (DL):	CA		
Business Name (DL):	7 ELEVEN		
Site Facility Name:	7 ELEVEN		
Address :	80 MEDWAY RD		
City :	SAN RAFAEL		

Map Key	Number of Records	Direction	Distance (mi/ft)	Elev/Diff (ft)	Site	DB
Zip :		94901				
County :		MARIN				
Report Source:		GeoTracker Search Results (SRCH);GeoTracker Sites Data Download (DL);GeoTracker Search Results Report				

GeoTracker Sites Data Download - Site Details

CUF Case: NO
Lead Agency: SAN FRANCISCO BAY RWQCB (REGION 2)
Case Worker:
Local Agency:
RB Case No: 21-0001
Local Case No:
File Location: Local Agency
Potential COC: Gasoline
Potential Media of Concern: Other Groundwater (uses other than drinking water)
Begin Date: 3/15/1979
How Discovered: Tank Closure
How Discovered Description: Soil Borings on this adjacent site (80 Medway) due to UST leak at 86 Medway.
Stop Method: Repair Product Piping
Stop Description: Repaired Swing joint under dispenser on adjacent UST Site.
Calwater Watershed Name: Bay Bridges - San Rafael (203.20)
DWR GW Subbasin Name: San Rafael Valley (2-029)
Disadvantaged Community:
CalEnvScreen Score:
Coordinate Source: * Historical Geocode - Exact Address Match
Discharge Cause: Physc / Mech Damage
Discharge Source: Piping
EPA Region: 9
Leak Reported Dt: 1988-06-07 00:00:00
Military DoD Site: No
No Further Action Dt: 2006-12-26 00:00:00
Qty Rlsd Gallons:
Facility Project Sub Type:
Calenviroscreen 3 Score: 56-60%
Calenviroscreen 4 Score: 70-75%
Site History:

GeoTracker Sites Data Download - Regulatory Contacts

Contact Type: Local Agency Caseworker
Contact Name: BRADLEY R. MARK
Organization Name: SAN RAFAEL, CITY OF
Address: 1039 C STREET
City: SAN RAFAEL
Email: brad.mark@ci.san-rafael.ca.us
Phone No:

GeoTracker Sites Data Download - Status History

Status: Completed - Case Closed
Status Date: 12/26/2006

Status: Open - Site Assessment
Status Date: 6/30/1992

Status: Open - Verification Monitoring
Status Date: 7/27/1988

Status: Open - Site Assessment
Status Date: 6/7/1988

Status: Open - Case Begin Date
Status Date: 3/15/1979

Map Key	Number of Records	Direction	Distance (mi/ft)	Elev/Diff (ft)	Site	DB
---------	-------------------	-----------	------------------	----------------	------	----

GeoTracker Search - Regulatory Profile (as of June 5, 2024)

Site Facility Name: 7 ELEVEN
Site Facility Type: LUST CLEANUP SITE
Cleanup Status: COMPLETED - CASE CLOSED
Address: 80 MEDWAY RD
City: SAN RAFAEL
Zip: 94901
County: MARIN
Report Link: https://geotracker.waterboards.ca.gov/profile_report?global_id=T0604100001
Cleanup Status Detail: COMPLETED - CASE CLOSED AS OF 12/26/2006
Project Status:
Cleanup History Link: https://geotracker.waterboards.ca.gov/profile_report_include?global_id=T0604100001&tabname=regulatoryhistory
Potential COC: GASOLINE
Potential Media of Concern: OTHER GROUNDWATER (USES OTHER THAN DRINKING WATER)
File Location: LOCAL AGENCY
User Defined Beneficial Use:
Designated Beneficial Use: MUN, AGR, IND, PROC
DWR GW Sub Basin: San Rafael Valley (2-029)
Calwater Watershed Name: Bay Bridges - San Rafael (203.20)
Post Closure Site Management:
Future Land Use:
Cleanup Oversight Agencies: SAN FRANCISCO BAY RWQCB (REGION 2) (LEAD) - CASE #: 21-0001
CUF Claim No:
CUF Priority Assig:
CUF Amount Paid:
WDR Place Type:
WDR File No:
WDR Order No:
Project Oversight Agencies:
Facility Type:
Composting Method:
Grndwtr Monitoring Frequency:
Designated Beneficial Use Municipal and Domestic Supply, Agricultural Supply, Industrial Service Supply, Industrial Process Supply
Desc:
Site History:

No site history available

GeoTracker Search - Cleanup Status History (as of June 5, 2024)

Status: Completed - Case Closed
Date : 12/26/2006

Status: Open - Site Assessment
Date : 6/30/1992

Status: Open - Verification Monitoring
Date : 7/27/1988

Status: Open - Site Assessment
Date : 6/7/1988

Status: Open - Case Begin Date
Date : 3/15/1979

GeoTracker Search - Regulatory Activities (as of June 5, 2024)

Action Type: Referral to Other Agency
Action: Referral to Other State Agency
Action Date: 6/23/2010
Received Issue Date: 6/23/2010
Doc Link:
Title Description Comments:

Files Scheduled for Shipment to SRC 08/2010

Map Key	Number of Records	Direction	Distance (mi/ft)	Elev/Diff (ft)	Site	DB
<hr/>						
Action Type:		Response Requested - Reports				
Action:		Well Destruction Report				
Action Date:		8/3/2007				
Received Issue Date:		8/3/2007				
Doc Link:		https://geotracker.waterboards.ca.gov/view_documents_all?global_id=T0604100001&doc_id=5836788				
Title Description Comments:						
Site Closure Summary Report: Groundwater Well Destruction						
Action Type:		Response Requested - Workplans				
Action:		Well Destruction Workplan				
Action Date:		4/6/2007				
Received Issue Date:		4/6/2007				
Doc Link:		https://geotracker.waterboards.ca.gov/view_documents_all?global_id=T0604100001&doc_id=5836774				
Title Description Comments:						
Work Plan for Monitoring Well Destruction						
Action Type:		Other Regulatory Actions				
Action:		Closure/No Further Action Letter				
Action Date:		12/26/2006				
Received Issue Date:		12/26/2006				
Doc Link:						
Title Description Comments:						
Case closure						
Action Type:		Other Regulatory Actions				
Action:		Closure Denial Letter				
Action Date:		12/26/2006				
Received Issue Date:		12/26/2006				
Doc Link:		https://geotracker.waterboards.ca.gov/view_documents?global_id=T0604100001&enforcement_id=6352771&temptable=ENFORCEMENT				
Title Description Comments:						
Case Closure Denial Letter						
Action Type:		Response Requested - Reports				
Action:		Monitoring Report - Annually				
Action Date:		12/13/2006				
Received Issue Date:		12/13/2006				
Doc Link:		https://geotracker.waterboards.ca.gov/view_documents_all?global_id=T0604100001&doc_id=5837275				
Title Description Comments:						
2006 Annual Groundwater Monitoring Results Report						
Action Type:		Response Requested - Other				
Action:		Correspondence				
Action Date:		11/22/2006				
Received Issue Date:		11/22/2006				
Doc Link:		https://geotracker.waterboards.ca.gov/view_documents_all?global_id=T0604100001&doc_id=5837274				
Title Description Comments:						
New Project Manager						
Action Type:		Other Regulatory Actions				
Action:		Email Correspondence				
Action Date:		11/21/2006				
Received Issue Date:		11/21/2006				
Doc Link:		https://geotracker.waterboards.ca.gov/view_documents?global_id=T0604100001&enforcement_id=6352772&temptable=ENFORCEMENT				
Title Description Comments:						

Map Key	Number of Records	Direction	Distance (mi/ft)	Elev/Diff (ft)	Site	DB
---------	-------------------	-----------	------------------	----------------	------	----

Contact Information

Action Type: Other Regulatory Actions
Action: Verbal Communication
Action Date: 3/9/2006
Received Issue Date: 3/9/2006
Doc Link:
Title Description Comments:

email with consultant

Action Type: Other Regulatory Actions
Action: Verbal Communication
Action Date: 2/22/2006
Received Issue Date: 2/22/2006
Doc Link:
Title Description Comments:

email with SRFD

Action Type: Other Regulatory Actions
Action: Meeting
Action Date: 7/18/2005
Received Issue Date: 7/18/2005
Doc Link:
Title Description Comments:

Action Type: Other Regulatory Actions
Action: * Verbal Communication
Action Date: 7/11/2005
Received Issue Date: 7/11/2005
Doc Link:
Title Description Comments:

email

Action Type: Other Regulatory Actions
Action: * Verbal Communication
Action Date: 7/7/2005
Received Issue Date: 7/7/2005
Doc Link:
Title Description Comments:

emails

Action Type: Other Regulatory Actions
Action: * Verbal Communication
Action Date: 6/24/2005
Received Issue Date: 6/24/2005
Doc Link:
Title Description Comments:

email

Action Type: Response Requested - Other
Action: Other Report / Document
Action Date: 12/20/2004
Received Issue Date: 12/20/2004
Doc Link: https://geotracker.waterboards.ca.gov/view_documents_all?global_id=T0604100001&doc_id=5836789
Title Description Comments:

Chain of Ownership

Map Key	Number of Records	Direction	Distance (mi/ft)	Elev/Diff (ft)	Site	DB
Action Type:		Response Requested - Reports				
Action:		Monitoring Report - Quarterly				
Action Date:		12/14/2004				
Received Issue Date:		12/14/2004				
Doc Link:		https://geotracker.waterboards.ca.gov/view_documents_all?global_id=T0604100001&doc_id=5837240				
Title Description Comments:						
Quarterly Groundwater Monitoring Results Report, Fourth Quarter 2004						
Action Type:		Response Requested - Reports				
Action:		Monitoring Report - Quarterly				
Action Date:		8/12/2004				
Received Issue Date:		8/12/2004				
Doc Link:		https://geotracker.waterboards.ca.gov/view_documents_all?global_id=T0604100001&doc_id=5837266				
Title Description Comments:						
Quarterly Groundwater Monitoring Results Report, Third Quarter 2004						
Action Type:		Response Requested - Reports				
Action:		Monitoring Report - Quarterly				
Action Date:		7/14/2004				
Received Issue Date:		7/14/2004				
Doc Link:		https://geotracker.waterboards.ca.gov/view_documents_all?global_id=T0604100001&doc_id=5837262				
Title Description Comments:						
Quarterly Groundwater Monitoring Results Report, Second Quarter 2004						
Action Type:		Response Requested - Reports				
Action:		Monitoring Report - Quarterly				
Action Date:		4/22/2004				
Received Issue Date:		4/22/2004				
Doc Link:		https://geotracker.waterboards.ca.gov/view_documents_all?global_id=T0604100001&doc_id=5837267				
Title Description Comments:						
Quarterly Groundwater Monitoring Results Report, First Quarter 2004						
Action Type:		Response Requested - Reports				
Action:		Monitoring Report - Quarterly				
Action Date:		12/23/2003				
Received Issue Date:		12/23/2003				
Doc Link:		https://geotracker.waterboards.ca.gov/view_documents_all?global_id=T0604100001&doc_id=5837242				
Title Description Comments:						
Fourth Quarter Event of October 31, 2003						
Action Type:		Response Requested - Reports				
Action:		Monitoring Report - Quarterly				
Action Date:		10/15/2003				
Received Issue Date:		10/15/2003				
Doc Link:		https://geotracker.waterboards.ca.gov/view_documents_all?global_id=T0604100001&doc_id=5837245				
Title Description Comments:						
Third Quarter Event of September 2, 2003						
Action Type:		Other Regulatory Actions				
Action:		File review				
Action Date:		8/21/2003				
Received Issue Date:		8/21/2003				
Doc Link:						
Title Description Comments:						

wp1

Map Key	Number of Records	Direction	Distance (mi/ft)	Elev/Diff (ft)	Site	DB
<hr/>						
Action Type:		Response Requested - Reports				
Action:		Monitoring Report - Quarterly				
Action Date:		7/17/2003				
Received Issue Date:		7/17/2003				
Doc Link:		https://geotracker.waterboards.ca.gov/view_documents_all?global_id=T0604100001&doc_id=5837246				
Title Description Comments:						
Second Quarter Event of May 23, 2003						
Action Type:		Response Requested - Reports				
Action:		Monitoring Report - Quarterly				
Action Date:		7/17/2003				
Received Issue Date:		7/17/2003				
Doc Link:						
Title Description Comments:						
Monitoring Report - Quarterly - 2ndQM03						
Action Type:		Response Requested - Reports				
Action:		Monitoring Report - Quarterly				
Action Date:		4/1/2003				
Received Issue Date:		4/1/2003				
Doc Link:		https://geotracker.waterboards.ca.gov/view_documents_all?global_id=T0604100001&doc_id=5837247				
Title Description Comments:						
First Quarter Event of February 3, 2003						
Action Type:		Response Requested - Reports				
Action:		Monitoring Report - Quarterly				
Action Date:		1/2/2003				
Received Issue Date:		1/2/2003				
Doc Link:		https://geotracker.waterboards.ca.gov/view_documents_all?global_id=T0604100001&doc_id=5837248				
Title Description Comments:						
Fourth Quarter Event of November 4, 2002						
Action Type:		Response Requested - Reports				
Action:		Monitoring Report - Quarterly				
Action Date:		10/17/2002				
Received Issue Date:		10/17/2002				
Doc Link:		https://geotracker.waterboards.ca.gov/view_documents_all?global_id=T0604100001&doc_id=5837229				
Title Description Comments:						
Third Quarter Event of August 5, 2002						
Action Type:		Response Requested - Reports				
Action:		Monitoring Report - Quarterly				
Action Date:		7/17/2002				
Received Issue Date:		7/17/2002				
Doc Link:		https://geotracker.waterboards.ca.gov/view_documents_all?global_id=T0604100001&doc_id=5837261				
Title Description Comments:						
Second Quarter Event of May 6, 2002						
Action Type:		Response Requested - Reports				
Action:		Monitoring Report - Quarterly				
Action Date:		4/5/2002				
Received Issue Date:		4/5/2002				
Doc Link:		https://geotracker.waterboards.ca.gov/view_documents_all?global_id=T0604100001&doc_id=5837234				
Title Description Comments:						
First Quarter Event of February 4, 2002						

Map Key	Number of Records	Direction	Distance (mi/ft)	Elev/Diff (ft)	Site	DB
Action Type:		Response Requested - Reports				
Action:		Monitoring Report - Quarterly				
Action Date:		1/23/2002				
Received Issue Date:		1/23/2002				
Doc Link:		https://geotracker.waterboards.ca.gov/view_documents_all?global_id=T0604100001&doc_id=5837237				
Title Description Comments:						
Fourth Quarter Event of November 5, 2001						
Action Type:		Response Requested - Reports				
Action:		Monitoring Report - Quarterly				
Action Date:		9/28/2001				
Received Issue Date:		9/28/2001				
Doc Link:		https://geotracker.waterboards.ca.gov/view_documents_all?global_id=T0604100001&doc_id=5837238				
Title Description Comments:						
Third Quarter Event of August 1, 2001						
Action Type:		Response Requested - Reports				
Action:		Monitoring Report - Quarterly				
Action Date:		7/2/2001				
Received Issue Date:		7/2/2001				
Doc Link:		https://geotracker.waterboards.ca.gov/view_documents_all?global_id=T0604100001&doc_id=5837250				
Title Description Comments:						
Second Quarter Event of May 7, 2001						
Action Type:		Response Requested - Reports				
Action:		Monitoring Report - Quarterly				
Action Date:		4/11/2001				
Received Issue Date:		4/11/2001				
Doc Link:		https://geotracker.waterboards.ca.gov/view_documents_all?global_id=T0604100001&doc_id=5837258				
Title Description Comments:						
First Quarter Event of February 5, 2001						
Action Type:		Response Requested - Reports				
Action:		Monitoring Report - Quarterly				
Action Date:		1/30/2001				
Received Issue Date:		1/30/2001				
Doc Link:		https://geotracker.waterboards.ca.gov/view_documents_all?global_id=T0604100001&doc_id=5837260				
Title Description Comments:						
Fourth Quarter 2000 Groundwater Monitoring & Sampling Report						
Action Type:		Response Requested - Reports				
Action:		Monitoring Report - Quarterly				
Action Date:		10/12/2000				
Received Issue Date:		10/12/2000				
Doc Link:		https://geotracker.waterboards.ca.gov/view_documents_all?global_id=T0604100001&doc_id=5837259				
Title Description Comments:						
Third Quarter 2000 Groundwater Monitoring & Sampling Report						
Action Type:		Response Requested - Reports				
Action:		Monitoring Report - Quarterly				
Action Date:		7/20/2000				
Received Issue Date:		7/20/2000				
Doc Link:		https://geotracker.waterboards.ca.gov/view_documents_all?global_id=T0604100001&doc_id=5837252				
Title Description Comments:						
Second Quarter 2000 Groundwater Monitoring & Sampling Report						

Map Key	Number of Records	Direction	Distance (mi/ft)	Elev/Diff (ft)	Site	DB
Action Type:		Response Requested - Reports				
Action:		Monitoring Report - Quarterly				
Action Date:		4/11/2000				
Received Issue Date:		4/11/2000				
Doc Link:		https://geotracker.waterboards.ca.gov/view_documents_all?global_id=T0604100001&doc_id=5837251				
Title Description Comments:						
First Quarter 2000 Groundwater Monitoring & Sampling Report						
Action Type:		Response Requested - Reports				
Action:		Monitoring Report - Other				
Action Date:		3/31/2000				
Received Issue Date:		3/31/2000				
Doc Link:		https://geotracker.waterboards.ca.gov/view_documents_all?global_id=T0604100001&doc_id=5837269				
Title Description Comments:						
Quarterly Summary Report 1st QTR - 2000						
Action Type:		Response Requested - Reports				
Action:		Monitoring Report - Quarterly				
Action Date:		1/26/2000				
Received Issue Date:		1/26/2000				
Doc Link:		https://geotracker.waterboards.ca.gov/view_documents_all?global_id=T0604100001&doc_id=5837254				
Title Description Comments:						
Fourth Quarter 1999 Groundwater Monitoring & Sampling Report						
Action Type:		Response Requested - Reports				
Action:		Monitoring Report - Other				
Action Date:		12/31/1999				
Received Issue Date:		12/31/1999				
Doc Link:		https://geotracker.waterboards.ca.gov/view_documents_all?global_id=T0604100001&doc_id=5837270				
Title Description Comments:						
Quarterly Summary Report 4th QTR - 1999						
Action Type:		Response Requested - Reports				
Action:		Monitoring Report - Quarterly				
Action Date:		10/5/1999				
Received Issue Date:		10/5/1999				
Doc Link:		https://geotracker.waterboards.ca.gov/view_documents_all?global_id=T0604100001&doc_id=5837276				
Title Description Comments:						
Third Quarter 1999 Groundwater Monitoring & Sampling Report						
Action Type:		Response Requested - Reports				
Action:		Monitoring Report - Quarterly				
Action Date:		7/26/1999				
Received Issue Date:		7/26/1999				
Doc Link:		https://geotracker.waterboards.ca.gov/view_documents_all?global_id=T0604100001&doc_id=5837257				
Title Description Comments:						
Second Quarter 1999 Groundwater Monitoring & Sampling Report						
Action Type:		Response Requested - Reports				
Action:		Monitoring Report - Quarterly				
Action Date:		5/10/1999				
Received Issue Date:		5/10/1999				
Doc Link:		https://geotracker.waterboards.ca.gov/view_documents_all?global_id=T0604100001&doc_id=5836742				
Title Description Comments:						
Groundwater Monitoring and Sampling Report First Quarter 1999						

Map Key	Number of Records	Direction	Distance (mi/ft)	Elev/Diff (ft)	Site	DB
Action Type:		Response Requested - Reports				
Action:		Monitoring Report - Quarterly				
Action Date:		3/9/1999				
Received Issue Date:		3/9/1999				
Doc Link:		https://geotracker.waterboards.ca.gov/view_documents_all?global_id=T0604100001&doc_id=5836740				
Title Description Comments:						
Groundwater Monitoring and Sampling Report Fourth Quarter 1998						
Action Type:		Response Requested - Reports				
Action:		Monitoring Report - Quarterly				
Action Date:		10/16/1998				
Received Issue Date:		10/16/1998				
Doc Link:		https://geotracker.waterboards.ca.gov/view_documents_all?global_id=T0604100001&doc_id=5836731				
Title Description Comments:						
Groundwater Monitoring and Sampling Report						
Action Type:		Response Requested - Reports				
Action:		Monitoring Report - Quarterly				
Action Date:		7/17/1998				
Received Issue Date:		7/17/1998				
Doc Link:		https://geotracker.waterboards.ca.gov/view_documents_all?global_id=T0604100001&doc_id=5836729				
Title Description Comments:						
Second Quarter 1998 Groundwater Monitoring & Sampling Report						
Action Type:		Response Requested - Reports				
Action:		Monitoring Report - Quarterly				
Action Date:		4/28/1998				
Received Issue Date:		4/28/1998				
Doc Link:		https://geotracker.waterboards.ca.gov/view_documents_all?global_id=T0604100001&doc_id=5837249				
Title Description Comments:						
First Quarter 1998 Groundwater Monitoring & Sampling Report						
Action Type:		Response Requested - Reports				
Action:		Monitoring Report - Quarterly				
Action Date:		1/26/1998				
Received Issue Date:		1/26/1998				
Doc Link:		https://geotracker.waterboards.ca.gov/view_documents_all?global_id=T0604100001&doc_id=5837272				
Title Description Comments:						
Quarterly Data Report						
Action Type:		Response Requested - Reports				
Action:		Monitoring Report - Quarterly				
Action Date:		9/12/1997				
Received Issue Date:		9/12/1997				
Doc Link:		https://geotracker.waterboards.ca.gov/view_documents_all?global_id=T0604100001&doc_id=5836730				
Title Description Comments:						
Quarterly Data Report						
Action Type:		Response Requested - Reports				
Action:		Monitoring Report - Quarterly				
Action Date:		6/25/1997				
Received Issue Date:		6/25/1997				
Doc Link:		https://geotracker.waterboards.ca.gov/view_documents_all?global_id=T0604100001&doc_id=5837271				
Title Description Comments:						
Quarterly Data Report						

<i>Map Key</i>	<i>Number of Records</i>	<i>Direction</i>	<i>Distance (mi/ft)</i>	<i>Elev/Diff (ft)</i>	<i>Site</i>	<i>DB</i>
Action Type: Action: Action Date: Received Issue Date: Doc Link: Title Description Comments:		Response Requested - Reports Monitoring Report - Quarterly 4/1/1997 4/1/1997 https://geotracker.waterboards.ca.gov/view_documents_all?global_id=T0604100001&doc_id=5837273 Quarterly Data Report				
Action Type: Action: Action Date: Received Issue Date: Doc Link: Title Description Comments:		Response Requested - Reports Monitoring Report - Quarterly 9/16/1996 9/16/1996 https://geotracker.waterboards.ca.gov/view_documents_all?global_id=T0604100001&doc_id=5836701 Quarterly Data Report				
Action Type: Action: Action Date: Received Issue Date: Doc Link: Title Description Comments:		Response Requested - Reports Monitoring Report - Quarterly 7/16/1996 7/16/1996 https://geotracker.waterboards.ca.gov/view_documents_all?global_id=T0604100001&doc_id=5836698 Quarterly Data Report				
Action Type: Action: Action Date: Received Issue Date: Doc Link: Title Description Comments:		Response Requested - Reports Monitoring Report - Quarterly 5/16/1996 5/16/1996 https://geotracker.waterboards.ca.gov/view_documents_all?global_id=T0604100001&doc_id=5836705 Quarterly Data Report				
Action Type: Action: Action Date: Received Issue Date: Doc Link: Title Description Comments:		Response Requested - Reports Monitoring Report - Quarterly 12/15/1995 12/15/1995 https://geotracker.waterboards.ca.gov/view_documents_all?global_id=T0604100001&doc_id=5836704 Quarterly Data Report				
Action Type: Action: Action Date: Received Issue Date: Doc Link: Title Description Comments:		Response Requested - Reports Monitoring Report - Quarterly 10/10/1995 10/10/1995 https://geotracker.waterboards.ca.gov/view_documents_all?global_id=T0604100001&doc_id=5836716 Quarterly Data Report				
Action Type: Action: Action Date: Received Issue Date: Doc Link: Title Description Comments:		Response Requested - Reports Monitoring Report - Quarterly 8/11/1995 8/11/1995 https://geotracker.waterboards.ca.gov/view_documents_all?global_id=T0604100001&doc_id=5836710 Quarterly Data Report				

Map Key	Number of Records	Direction	Distance (mi/ft)	Elev/Diff (ft)	Site	DB
Action Type:		Response Requested - Reports				
Action:		Monitoring Report - Quarterly				
Action Date:		5/11/1995				
Received Issue Date:		5/11/1995				
Doc Link:		https://geotracker.waterboards.ca.gov/view_documents_all?global_id=T0604100001&doc_id=5836708				
Title Description Comments:						
Quarterly Data Report						
Action Type:		Other Regulatory Actions				
Action:		File review - #21-0001				
Action Date:		11/30/1994				
Received Issue Date:		11/30/1994				
Doc Link:		https://geotracker.waterboards.ca.gov/view_documents?global_id=T0604100001&enforcement_id=6241118&temptable=ENFORCEMENT				
Title Description Comments:						
Quarterly Summary Report						
Action Type:		Response Requested - Reports				
Action:		Monitoring Report - Quarterly				
Action Date:		10/13/1994				
Received Issue Date:		10/13/1994				
Doc Link:		https://geotracker.waterboards.ca.gov/view_documents_all?global_id=T0604100001&doc_id=5836756				
Title Description Comments:						
Quarterly Data Report						
Action Type:		Other Regulatory Actions				
Action:		File review - #21-0001				
Action Date:		8/31/1994				
Received Issue Date:		8/31/1994				
Doc Link:		https://geotracker.waterboards.ca.gov/view_documents?global_id=T0604100001&enforcement_id=6241115&temptable=ENFORCEMENT				
Title Description Comments:						
Quarterly Summary Report						
Action Type:		Response Requested - Reports				
Action:		Monitoring Report - Quarterly				
Action Date:		7/1/1994				
Received Issue Date:		7/1/1994				
Doc Link:		https://geotracker.waterboards.ca.gov/view_documents_all?global_id=T0604100001&doc_id=5836759				
Title Description Comments:						
Quarterly Data Report						
Action Type:		Response Requested - Reports				
Action:		Monitoring Report - Quarterly				
Action Date:		5/20/1994				
Received Issue Date:		5/20/1994				
Doc Link:		https://geotracker.waterboards.ca.gov/view_documents_all?global_id=T0604100001&doc_id=5836757				
Title Description Comments:						
Quarterly Data Report						
Action Type:		Response Requested - Reports				
Action:		Monitoring Report - Quarterly				
Action Date:		3/7/1994				
Received Issue Date:		3/7/1994				
Doc Link:		https://geotracker.waterboards.ca.gov/view_documents_all?global_id=T0604100001&doc_id=5836764				
Title Description Comments:						
Quarterly Data Report						

Map Key	Number of Records	Direction	Distance (mi/ft)	Elev/Diff (ft)	Site	DB
<hr/>						
Action Type:		Response Requested - Reports				
Action:		Monitoring Report - Quarterly				
Action Date:		11/3/1993				
Received Issue Date:		11/3/1993				
Doc Link:		https://geotracker.waterboards.ca.gov/view_documents_all?global_id=T0604100001&doc_id=5836765				
Title Description Comments:						
Quarterly Report						
Action Type:		Response Requested - Reports				
Action:		Monitoring Report - Quarterly				
Action Date:		6/14/1993				
Received Issue Date:		6/14/1993				
Doc Link:		https://geotracker.waterboards.ca.gov/view_documents_all?global_id=T0604100001&doc_id=5836763				
Title Description Comments:						
Quarterly Report						
Action Type:		Response Requested - Reports				
Action:		Monitoring Report - Quarterly				
Action Date:		3/24/1993				
Received Issue Date:		3/24/1993				
Doc Link:		https://geotracker.waterboards.ca.gov/view_documents_all?global_id=T0604100001&doc_id=5836776				
Title Description Comments:						
Quarterly Report						
Action Type:		Other Regulatory Actions				
Action:		File review				
Action Date:		12/31/1992				
Received Issue Date:		12/31/1992				
Doc Link:		https://geotracker.waterboards.ca.gov/view_documents?global_id=T0604100001&enforcement_id=6352774&temptable=ENFORCEMENT				
Title Description Comments:						
Quarterly Summary Report						
Action Type:		Response Requested - Reports				
Action:		Monitoring Report - Quarterly				
Action Date:		12/21/1992				
Received Issue Date:		12/21/1992				
Doc Link:		https://geotracker.waterboards.ca.gov/view_documents_all?global_id=T0604100001&doc_id=5836744				
Title Description Comments:						
Quarterly Data Report						
Action Type:		Response Requested - Reports				
Action:		Monitoring Report - Quarterly				
Action Date:		9/16/1992				
Received Issue Date:		9/16/1992				
Doc Link:		https://geotracker.waterboards.ca.gov/view_documents_all?global_id=T0604100001&doc_id=5836743				
Title Description Comments:						
Quarterly Data Report						
Action Type:		Other Regulatory Actions				
Action:		File review - #21-0001				
Action Date:		8/30/1992				
Received Issue Date:		8/30/1992				
Doc Link:		https://geotracker.waterboards.ca.gov/view_documents?global_id=T0604100001&enforcement_id=6241154&temptable=ENFORCEMENT				
Title Description Comments:						

<i>Map Key</i>	<i>Number of Records</i>	<i>Direction</i>	<i>Distance (mi/ft)</i>	<i>Elev/Diff (ft)</i>	<i>Site</i>	<i>DB</i>
----------------	--------------------------	------------------	-------------------------	-----------------------	-------------	-----------

Quarterly Summary Report 3rd Quarter - 1992 (June - August)

Action Type: Response Requested - Reports
Action: Monitoring Report - Quarterly
Action Date: 6/30/1992
Received Issue Date: 6/30/1992
Doc Link: https://geotracker.waterboards.ca.gov/view_documents_all?global_id=T0604100001&doc_id=5836760
Title Description Comments:

Quarterly Data Report

Action Type: Response Requested - Other
Action: Correspondence
Action Date: 4/13/1992
Received Issue Date: 4/13/1992
Doc Link: https://geotracker.waterboards.ca.gov/view_documents_all?global_id=T0604100001&doc_id=5836717
Title Description Comments:

Groundwater Contamination

Action Type: Response Requested - Reports
Action: Monitoring Report - Quarterly
Action Date: 4/6/1992
Received Issue Date: 4/6/1992
Doc Link: https://geotracker.waterboards.ca.gov/view_documents_all?global_id=T0604100001&doc_id=5836718
Title Description Comments:

Quarterly Data Report

Action Type: Other Regulatory Actions
Action: File review - #21-0001
Action Date: 2/28/1992
Received Issue Date: 2/28/1992
Doc Link: https://geotracker.waterboards.ca.gov/view_documents?global_id=T0604100001&enforcement_id=6241135&temptable=ENFORCEMENT
Title Description Comments:

Quarterly Summary Report: 1st Quarter- 1992 (December 1991 - February 1992)

Action Type: Response Requested - Reports
Action: Monitoring Report - Quarterly
Action Date: 12/23/1991
Received Issue Date: 12/23/1991
Doc Link: https://geotracker.waterboards.ca.gov/view_documents_all?global_id=T0604100001&doc_id=5836751
Title Description Comments:

12th Quarterly Report

Action Type: Response Requested - Reports
Action: Monitoring Report - Quarterly
Action Date: 10/11/1991
Received Issue Date: 10/11/1991
Doc Link: https://geotracker.waterboards.ca.gov/view_documents_all?global_id=T0604100001&doc_id=5836752
Title Description Comments:

10th Quarterly Report

Action Type: Response Requested - Reports
Action: Monitoring Report - Quarterly
Action Date: 6/25/1991
Received Issue Date: 6/25/1991
Doc Link: https://geotracker.waterboards.ca.gov/view_documents_all?global_id=T0604100001&doc_id=5836719
Title Description Comments:

Map Key	Number of Records	Direction	Distance (mi/ft)	Elev/Diff (ft)	Site	DB
Quarterly Data Report						
Action Type:		Response Requested - Reports				
Action:		Monitoring Report - Quarterly				
Action Date:		4/2/1991				
Received Issue Date:		4/2/1991				
Doc Link:		https://geotracker.waterboards.ca.gov/view_documents_all?global_id=T0604100001&doc_id=5836767				
Title Description Comments:						
9th Quarterly Report						
Action Type:		Response Requested - Reports				
Action:		Monitoring Report - Quarterly				
Action Date:		1/23/1991				
Received Issue Date:		1/23/1991				
Doc Link:		https://geotracker.waterboards.ca.gov/view_documents_all?global_id=T0604100001&doc_id=5836766				
Title Description Comments:						
8th Quarterly Report						
Action Type:		Response Requested - Reports				
Action:		Monitoring Report - Quarterly				
Action Date:		10/31/1990				
Received Issue Date:		10/31/1990				
Doc Link:		https://geotracker.waterboards.ca.gov/view_documents_all?global_id=T0604100001&doc_id=5836773				
Title Description Comments:						
7th Quarterly Report						
Action Type:		Response Requested - Reports				
Action:		Monitoring Report - Quarterly				
Action Date:		8/9/1990				
Received Issue Date:		8/9/1990				
Doc Link:		https://geotracker.waterboards.ca.gov/view_documents_all?global_id=T0604100001&doc_id=5836727				
Title Description Comments:						
6th Quarterly Report						
Action Type:		Response Requested - Reports				
Action:		Monitoring Report - Quarterly				
Action Date:		7/17/1990				
Received Issue Date:		7/17/1990				
Doc Link:		https://geotracker.waterboards.ca.gov/view_documents_all?global_id=T0604100001&doc_id=5836722				
Title Description Comments:						
5th Quarterly Report						
Action Type:		Response Requested - Reports				
Action:		Monitoring Report - Quarterly				
Action Date:		2/15/1990				
Received Issue Date:		2/15/1990				
Doc Link:		https://geotracker.waterboards.ca.gov/view_documents_all?global_id=T0604100001&doc_id=5836720				
Title Description Comments:						
Fourth Quarterly Data Report						
Action Type:		Response Requested - Reports				
Action:		Monitoring Report - Quarterly				
Action Date:		8/7/1989				
Received Issue Date:		8/7/1989				
Doc Link:		https://geotracker.waterboards.ca.gov/view_documents_all?global_id=T0604100001&doc_id=5836754				
Title Description Comments:						
3rd Quarterly Report						

Map Key	Number of Records	Direction	Distance (mi/ft)	Elev/Diff (ft)	Site	DB
<hr/>						
Action Type:		Response Requested - Reports				
Action:		Monitoring Report - Quarterly				
Action Date:		6/5/1989				
Received Issue Date:		6/5/1989				
Doc Link:		https://geotracker.waterboards.ca.gov/view_documents_all?global_id=T0604100001&doc_id=5836772				
Title Description Comments:						
2nd Quarterly Report						
Action Type:		Response Requested - Reports				
Action:		Monitoring Report - Quarterly				
Action Date:		3/13/1989				
Received Issue Date:		3/13/1989				
Doc Link:		https://geotracker.waterboards.ca.gov/view_documents_all?global_id=T0604100001&doc_id=5836775				
Title Description Comments:						
Quarterly Report						
Action Type:		Response Requested - Reports				
Action:		Soil and Water Investigation Report				
Action Date:		6/7/1988				
Received Issue Date:		6/7/1988				
Doc Link:		https://geotracker.waterboards.ca.gov/view_documents_all?global_id=T0604100001&doc_id=5836739				
Title Description Comments:						
Subsurface Investigation Report						
Action Type:		Response Requested - Workplans				
Action:		Soil and Water Investigation Workplan				
Action Date:		6/7/1988				
Received Issue Date:		6/7/1988				
Doc Link:		https://geotracker.waterboards.ca.gov/view_documents_all?global_id=T0604100001&doc_id=5836733				
Title Description Comments:						
Proposal to Unocal Oil Corporation for Seven - Eleven						
Action Type:		Leak Action				
Action:		Leak Discovery				
Action Date:		6/7/1988				
Received Issue Date:						
Doc Link:						
Title Description Comments:						
Action Type:		Leak Action				
Action:		Leak Reported				
Action Date:		6/7/1988				
Received Issue Date:						
Doc Link:						
Title Description Comments:						
Action Type:		Leak Action				
Action:		Leak Stopped				
Action Date:		5/9/1979				
Received Issue Date:						
Doc Link:						
Title Description Comments:						
Action Type:		Leak Action				
Action:		Leak Began				
Action Date:		3/15/1979				
Received Issue Date:						

Map Key	Number of Records	Direction	Distance (mi/ft)	Elev/Diff (ft)	Site	DB
---------	-------------------	-----------	------------------	----------------	------	----

Doc Link:
Title Description Comments:

GeoTracker Search - Site Maps (as of June 5, 2024)

Submitted:	12/7/2005
Submitted By:	AECOM (AUTH_RP)
Title:	GEO_MAP
Link:	https://geotracker.waterboards.ca.gov/esi/uploads/geo_map/6246213614/T0604100001.pdf
Submitted:	6/5/2002
Submitted By:	DEANNA HARDING (CONTRACTOR)
Title:	GEO_MAP
Link:	https://geotracker.waterboards.ca.gov/esi/uploads/geo_map/2843610465/T0604100001.pdf

GeoTracker Search - Documents (as of June 5, 2024)

Document Type:	Site Documents	Document Date:	8/3/2007
Type:	WELL DESTRUCTION REPORT	Submitted:	
Submitted By:	ASHA TURMAN (REGULATOR)		
Title:	SITE CLOSURE SUMMARY REPORT: GROUNDWATER WELL DESTRUCTION		
Title Link:	https://geotracker.waterboards.ca.gov/view_documents?global_id=T0604100001&document_id=5836788		
Document Type:	Site Documents	Document Date:	7/23/2007
Type:	REPORTS - CLOSURE RPT.	Submitted:	
Submitted By:	AECOM (AUTH_RP)		
Title:	SITE CLOSURE SUMMARY REPORT		
Title Link:	https://geotracker.waterboards.ca.gov/esi/uploads/geo_report/5442936539/T0604100001.PDF		
Document Type:	Site Documents	Document Date:	4/6/2007
Type:	WELL DESTRUCTION WORKPLAN	Submitted:	
Submitted By:	ASHA TURMAN (REGULATOR)		
Title:	WORK PLAN FOR MONITORING WELL DESTRUCTION		
Title Link:	https://geotracker.waterboards.ca.gov/view_documents?global_id=T0604100001&document_id=5836774		
Document Type:	Site Documents	Document Date:	4/5/2007
Type:	WORKPLANS - OTHER WP	Submitted:	
Submitted By:	AECOM (AUTH_RP)		
Title:	SAN RAFAEL 306603 WELL ABANDONMENT WP - MARCH 2007		
Title Link:	https://geotracker.waterboards.ca.gov/esi/uploads/geo_report/3352511346/T0604100001.PDF		
Document Type:	Site Documents	Document Date:	12/26/2006
Type:	LETTER	Submitted:	
Submitted By:	RALPH LAMBERT (REGULATOR)		
Title:	CASE CLOSURE		
Title Link:	https://geotracker.waterboards.ca.gov/site_documents/3364735245/21%2D0001%20Case%20closure%2Epdf		
Document Type:	Site Documents	Document Date:	12/26/2006
Type:	CLOSURE DENIAL LETTER	Submitted:	
Submitted By:	TORREN CAMPBELL (REGULATOR)		
Title:	CASE CLOSURE DENIAL LETTER		
Title Link:	https://geotracker.waterboards.ca.gov/view_documents?global_id=T0604100001&enforcement_id=6352771		
Document Type:	Monitoring Reports	Document Date:	12/13/2006
Type:	MONITORING REPORT - ANNUALLY	Submitted:	
Submitted By:	ASHA TURMAN (REGULATOR)		
Title:	2006 ANNUAL GROUNDWATER MONITORING RESULTS REPORT -		
Title Link:	https://geotracker.waterboards.ca.gov/regulators/deliverable_documents/1011855900/annualgwdec06%2Epdf		
Document Type:	Monitoring Reports	Document Date:	12/8/2006
Type:	MONITORING REPORT - ANNUALLY	Submitted:	
Submitted By:	AECOM (AUTH_RP)		
Title:	ANNUAL GROUNDWATER MONITORING 2006		
Title Link:	https://geotracker.waterboards.ca.gov/esi/uploads/geo_report/7955764591/T0604100001.PDF		
Document Type:	Site Documents	Document Date:	11/22/2006

Map Key	Number of Records	Direction	Distance (mi/ft)	Elev/Diff (ft)	Site	DB
Type: Submitted By: Title: Title Link:	CORRESPONDENCE				Submitted: ASHA TURMAN (REGULATOR) NEW PROJECT MANAGER https://geotracker.waterboards.ca.gov/view_documents?global_id=T0604100001&document_id=5837274	
Document Type: Type: Submitted By: Title: Title Link:	Site Documents EMAIL CORRESPONDENCE TORREN CAMPBELL (REGULATOR) CONTACT INFORMATION https://geotracker.waterboards.ca.gov/view_documents?global_id=T0604100001&enforcement_id=6352772			Document Date: Submitted:	11/21/2006	
Document Type: Type: Submitted By: Title: Title Link:	Monitoring Reports MONITORING REPORT - QUARTERLY AECOM (AUTH_RP) 2Q05 QUARTERLY GROUNDWATER MONITORING REPORT 4853 https://geotracker.waterboards.ca.gov/esi/uploads/geo_report/1534314811/T0604100001.PDF			Document Date: Submitted:	7/15/2005	
Document Type: Type: Submitted By: Title: Title Link:	Site Documents REPORTS - INVESTIGATION RPT. AECOM (AUTH_RP) 1Q05 4853 QMR https://geotracker.waterboards.ca.gov/esi/uploads/geo_report/7002425968/T0604100001.pdf			Document Date: Submitted:	3/4/2005	
Document Type: Type: Submitted By: Title: Title Link:	Site Documents OTHER REPORT / DOCUMENT ASHA TURMAN (REGULATOR) CHAIN OF OWNERSHIP https://geotracker.waterboards.ca.gov/view_documents?global_id=T0604100001&document_id=5836789			Document Date: Submitted:	12/20/2004	
Document Type: Type: Submitted By: Title: Title Link:	Monitoring Reports MONITORING REPORT - QUARTERLY ASHA TURMAN (REGULATOR) QUARTERLY GROUNDWATER MONITORING RESULTS REPORT, FOURTH QUARTER 2004 - https://geotracker.waterboards.ca.gov/regulators/deliverable_documents/4032179892/4q2004%2Epdf			Document Date: Submitted:	12/14/2004	
Document Type: Type: Submitted By: Title: Title Link:	Monitoring Reports MONITORING REPORT - QUARTERLY ASHA TURMAN (REGULATOR) QUARTERLY GROUNDWATER MONITORING RESULTS REPORT, THIRD QUARTER 2004 - https://geotracker.waterboards.ca.gov/regulators/deliverable_documents/5617796182/3q04%2Epdf			Document Date: Submitted:	8/12/2004	
Document Type: Type: Submitted By: Title: Title Link:	Monitoring Reports MONITORING REPORT - QUARTERLY ASHA TURMAN (REGULATOR) QUARTERLY GROUNDWATER MONITORING RESULTS REPORT, SECOND QUARTER 2004 - https://geotracker.waterboards.ca.gov/regulators/deliverable_documents/2408277750/2q04%2Epdf			Document Date: Submitted:	7/14/2004	
Document Type: Type: Submitted By: Title: Title Link:	Monitoring Reports MONITORING REPORT - QUARTERLY ASHA TURMAN (REGULATOR) QUARTERLY GROUNDWATER MONITORING RESULTS REPORT, FIRST QUARTER 2004 - https://geotracker.waterboards.ca.gov/regulators/deliverable_documents/4320585489/1q04%2Epdf			Document Date: Submitted:	4/22/2004	
Document Type: Type: Submitted By: Title: Title Link:	Monitoring Reports MONITORING REPORT - QUARTERLY ASHA TURMAN (REGULATOR) FOURTH QUARTER EVENT OF OCTOBER 31, 2003 - https://geotracker.waterboards.ca.gov/regulators/deliverable_documents/3393324911/4q03%2Epdf			Document Date: Submitted:	12/23/2003	
Document Type: Type: Submitted By: Title: Title Link:	Monitoring Reports MONITORING REPORT - QUARTERLY ASHA TURMAN (REGULATOR) THIRD QUARTER EVENT OF SEPTEMBER 2, 2003 - https://geotracker.waterboards.ca.gov/regulators/deliverable_documents/5755934774/3q03%2Epdf			Document Date: Submitted:	10/15/2003	
Document Type: Type: Submitted By: Title:	Monitoring Reports MONITORING REPORT - QUARTERLY ASHA TURMAN (REGULATOR) SECOND QUARTER EVENT OF MAY 23, 2003 -			Document Date: Submitted:	7/17/2003	

Map Key	Number of Records	Direction	Distance (mi/ft)	Elev/Diff (ft)	Site	DB
Title Link:		https://geotracker.waterboards.ca.gov/regulators/deliverable_documents/8591892838/2q03%2Epdf				
Document Type:	Monitoring Reports			Document Date:	4/1/2003	
Type:	MONITORING REPORT - QUARTERLY			Submitted:		
Submitted By:	ASHA TURMAN (REGULATOR)					
Title:	FIRST QUARTER EVENT OF FEBRUARY 3, 2003 -					
Title Link:		https://geotracker.waterboards.ca.gov/regulators/deliverable_documents/4287612020/1q03%2Epdf				
Document Type:	Monitoring Reports			Document Date:	1/2/2003	
Type:	MONITORING REPORT - QUARTERLY			Submitted:		
Submitted By:	ASHA TURMAN (REGULATOR)					
Title:	FOURTH QUARTER EVENT OF NOVEMBER 4, 2002 -					
Title Link:		https://geotracker.waterboards.ca.gov/regulators/deliverable_documents/4007159173/4q02%2Epdf				
Document Type:	Monitoring Reports			Document Date:	10/17/2002	
Type:	MONITORING REPORT - QUARTERLY			Submitted:		
Submitted By:	ASHA TURMAN (REGULATOR)					
Title:	THIRD QUARTER EVENT OF AUGUST 5, 2002 -					
Title Link:		https://geotracker.waterboards.ca.gov/regulators/deliverable_documents/1618182122/3q2002%2Epdf				
Document Type:	Monitoring Reports			Document Date:	7/17/2002	
Type:	MONITORING REPORT - QUARTERLY			Submitted:		
Submitted By:	ASHA TURMAN (REGULATOR)					
Title:	SECOND QUARTER EVENT OF MAY 6, 2002 -					
Title Link:		https://geotracker.waterboards.ca.gov/regulators/deliverable_documents/2144179403/2q02%2Epdf				
Document Type:	Monitoring Reports			Document Date:	4/5/2002	
Type:	MONITORING REPORT - QUARTERLY			Submitted:		
Submitted By:	ASHA TURMAN (REGULATOR)					
Title:	FIRST QUARTER EVENT OF FEBRUARY 4, 2002 -					
Title Link:		https://geotracker.waterboards.ca.gov/regulators/deliverable_documents/2964735269/1q2002%2Epdf				
Document Type:	Monitoring Reports			Document Date:	1/23/2002	
Type:	MONITORING REPORT - QUARTERLY			Submitted:		
Submitted By:	ASHA TURMAN (REGULATOR)					
Title:	FOURTH QUARTER EVENT OF NOVEMBER 5, 2001 -					
Title Link:		https://geotracker.waterboards.ca.gov/regulators/deliverable_documents/6448183953/4q20011%2Epdf				
Document Type:	Monitoring Reports			Document Date:	9/28/2001	
Type:	MONITORING REPORT - QUARTERLY			Submitted:		
Submitted By:	ASHA TURMAN (REGULATOR)					
Title:	THIRD QUARTER EVENT OF AUGUST 1, 2001 -					
Title Link:		https://geotracker.waterboards.ca.gov/regulators/deliverable_documents/7062319695/3q2001%2Epdf				
Document Type:	Monitoring Reports			Document Date:	7/2/2001	
Type:	MONITORING REPORT - QUARTERLY			Submitted:		
Submitted By:	ASHA TURMAN (REGULATOR)					
Title:	SECOND QUARTER EVENT OF MAY 7, 2001 -					
Title Link:		https://geotracker.waterboards.ca.gov/regulators/deliverable_documents/2973057627/2q01%2Epdf				
Document Type:	Monitoring Reports			Document Date:	4/11/2001	
Type:	MONITORING REPORT - QUARTERLY			Submitted:		
Submitted By:	ASHA TURMAN (REGULATOR)					
Title:	FIRST QUARTER EVENT OF FEBRUARY 5, 2001 -					
Title Link:		https://geotracker.waterboards.ca.gov/regulators/deliverable_documents/1243437826/1q01%2Epdf				
Document Type:	Monitoring Reports			Document Date:	1/30/2001	
Type:	MONITORING REPORT - QUARTERLY			Submitted:		
Submitted By:	ASHA TURMAN (REGULATOR)					
Title:	FOURTH QUARTER 2000 GROUNDWATER MONITORING & SAMPLING REPORT -					
Title Link:		https://geotracker.waterboards.ca.gov/regulators/deliverable_documents/6423313975/4q00%2Epdf				
Document Type:	Monitoring Reports			Document Date:	10/12/2000	
Type:	MONITORING REPORT - QUARTERLY			Submitted:		
Submitted By:	ASHA TURMAN (REGULATOR)					
Title:	THIRD QUARTER 2000 GROUNDWATER MONITORING & SAMPLING REPORT -					
Title Link:		https://geotracker.waterboards.ca.gov/regulators/deliverable_documents/9875218272/3q00%2Epdf				
Document Type:	Monitoring Reports			Document Date:	7/20/2000	

Map Key	Number of Records	Direction	Distance (mi/ft)	Elev/Diff (ft)	Site	DB
Type: Submitted By: Title: Title Link:	MONITORING REPORT - QUARTERLY		Submitted:			
	ASHA TURMAN (REGULATOR)					
	SECOND QUARTER 2000 GROUNDWATER MONITORING & SAMPLING REPORT -					
	https://geotracker.waterboards.ca.gov/regulators/deliverable_documents/5924961686/2q00%2Epdf					
Document Type: Type: Submitted By: Title: Title Link:	Monitoring Reports		Document Date:		4/11/2000	
	MONITORING REPORT - QUARTERLY		Submitted:			
	ASHA TURMAN (REGULATOR)					
	FIRST QUARTER 2000 GROUNDWATER MONITORING & SAMPLING REPORT -					
	https://geotracker.waterboards.ca.gov/regulators/deliverable_documents/7880979776/1q00%2Epdf					
Document Type: Type: Submitted By: Title: Title Link:	Monitoring Reports		Document Date:		3/31/2000	
	MONITORING REPORT - OTHER		Submitted:			
	ASHA TURMAN (REGULATOR)					
	QUARTERLY SUMMARY REPORT 1ST QTR - 2000 -					
	https://geotracker.waterboards.ca.gov/regulators/deliverable_documents/4337711930/1qsum00%2Epdf					
Document Type: Type: Submitted By: Title: Title Link:	Monitoring Reports		Document Date:		1/26/2000	
	MONITORING REPORT - QUARTERLY		Submitted:			
	ASHA TURMAN (REGULATOR)					
	FOURTH QUARTER 1999 GROUNDWATER MONITORING & SAMPLING REPORT -					
	https://geotracker.waterboards.ca.gov/regulators/deliverable_documents/6818285882/4q99%2Epdf					
Document Type: Type: Submitted By: Title: Title Link:	Monitoring Reports		Document Date:		12/31/1999	
	MONITORING REPORT - OTHER		Submitted:			
	ASHA TURMAN (REGULATOR)					
	QUARTERLY SUMMARY REPORT 4TH QTR - 1999 -					
	https://geotracker.waterboards.ca.gov/regulators/deliverable_documents/2285368204/4qsum99%2Epdf					
Document Type: Type: Submitted By: Title: Title Link:	Monitoring Reports		Document Date:		10/5/1999	
	MONITORING REPORT - QUARTERLY		Submitted:			
	ASHA TURMAN (REGULATOR)					
	THIRD QUARTER 1999 GROUNDWATER MONITORING & SAMPLING REPORT -					
	https://geotracker.waterboards.ca.gov/regulators/deliverable_documents/3089663445/3q99%2Epdf					
Document Type: Type: Submitted By: Title: Title Link:	Monitoring Reports		Document Date:		7/26/1999	
	MONITORING REPORT - QUARTERLY		Submitted:			
	ASHA TURMAN (REGULATOR)					
	SECOND QUARTER 1999 GROUNDWATER MONITORING & SAMPLING REPORT -					
	https://geotracker.waterboards.ca.gov/regulators/deliverable_documents/8870243906/2q99%2Epdf					
Document Type: Type: Submitted By: Title: Title Link:	Monitoring Reports		Document Date:		5/10/1999	
	MONITORING REPORT - QUARTERLY		Submitted:			
	ASHA TURMAN (REGULATOR)					
	GROUNDWATER MONITORING AND SAMPLING REPORT FIRST QUARTER 1999 -					
	https://geotracker.waterboards.ca.gov/regulators/deliverable_documents/3013702213/1q99%2Epdf					
Document Type: Type: Submitted By: Title: Title Link:	Monitoring Reports		Document Date:		3/9/1999	
	MONITORING REPORT - QUARTERLY		Submitted:			
	ASHA TURMAN (REGULATOR)					
	GROUNDWATER MONITORING AND SAMPLING REPORT FOURTH QUARTER 1998 -					
	https://geotracker.waterboards.ca.gov/regulators/deliverable_documents/3197329461/4q98%2Epdf					
Document Type: Type: Submitted By: Title: Title Link:	Monitoring Reports		Document Date:		10/16/1998	
	MONITORING REPORT - QUARTERLY		Submitted:			
	ASHA TURMAN (REGULATOR)					
	GROUNDWATER MONITORING AND SAMPLING REPORT -					
	https://geotracker.waterboards.ca.gov/regulators/deliverable_documents/9066267251/3q98%2Epdf					
Document Type: Type: Submitted By: Title: Title Link:	Monitoring Reports		Document Date:		7/17/1998	
	MONITORING REPORT - QUARTERLY		Submitted:			
	ASHA TURMAN (REGULATOR)					
	SECOND QUARTER 1998 GROUNDWATER MONITORING & SAMPLING REPORT -					
	https://geotracker.waterboards.ca.gov/regulators/deliverable_documents/6494093179/2q98%2Epdf					
Document Type: Type: Submitted By: Title:	Monitoring Reports		Document Date:		4/28/1998	
	MONITORING REPORT - QUARTERLY		Submitted:			
	ASHA TURMAN (REGULATOR)					
	FIRST QUARTER 1998 GROUNDWATER MONITORING & SAMPLING REPORT -					

<i>Map Key</i>	<i>Number of Records</i>	<i>Direction</i>	<i>Distance (mi/ft)</i>	<i>Elev/Diff (ft)</i>	<i>Site</i>	<i>DB</i>
Title Link:		https://geotracker.waterboards.ca.gov/regulators/deliverable_documents/9464878916/1q98%2Epdf				
Document Type:	Monitoring Reports			Document Date:	1/26/1998	
Type:	MONITORING REPORT - QUARTERLY			Submitted:		
Submitted By:	ASHA TURMAN (REGULATOR)					
Title:	QUARTERLY DATA REPORT -					
Title Link:		https://geotracker.waterboards.ca.gov/regulators/deliverable_documents/6729690372/qrepdec97%2Epdf				
Document Type:	Monitoring Reports			Document Date:	9/12/1997	
Type:	MONITORING REPORT - QUARTERLY			Submitted:		
Submitted By:	ASHA TURMAN (REGULATOR)					
Title:	QUARTERLY DATA REPORT -					
Title Link:		https://geotracker.waterboards.ca.gov/regulators/deliverable_documents/5939283609/q29aug97%2Epdf				
Document Type:	Monitoring Reports			Document Date:	6/25/1997	
Type:	MONITORING REPORT - QUARTERLY			Submitted:		
Submitted By:	ASHA TURMAN (REGULATOR)					
Title:	QUARTERLY DATA REPORT -					
Title Link:		https://geotracker.waterboards.ca.gov/regulators/deliverable_documents/9402311563/qrepmay97%2Epdf				
Document Type:	Monitoring Reports			Document Date:	4/1/1997	
Type:	MONITORING REPORT - QUARTERLY			Submitted:		
Submitted By:	ASHA TURMAN (REGULATOR)					
Title:	QUARTERLY DATA REPORT -					
Title Link:		https://geotracker.waterboards.ca.gov/regulators/deliverable_documents/4059233725/qrepfeb97%2Epdf				
Document Type:	Monitoring Reports			Document Date:	9/16/1996	
Type:	MONITORING REPORT - QUARTERLY			Submitted:		
Submitted By:	ASHA TURMAN (REGULATOR)					
Title:	QUARTERLY DATA REPORT -					
Title Link:		https://geotracker.waterboards.ca.gov/regulators/deliverable_documents/9693682610/q16sep96%2Epdf				
Document Type:	Monitoring Reports			Document Date:	7/16/1996	
Type:	MONITORING REPORT - QUARTERLY			Submitted:		
Submitted By:	ASHA TURMAN (REGULATOR)					
Title:	QUARTERLY DATA REPORT -					
Title Link:		https://geotracker.waterboards.ca.gov/regulators/deliverable_documents/2234419107/q15jul96%2Epdf				
Document Type:	Monitoring Reports			Document Date:	5/16/1996	
Type:	MONITORING REPORT - QUARTERLY			Submitted:		
Submitted By:	ASHA TURMAN (REGULATOR)					
Title:	QUARTERLY DATA REPORT -					
Title Link:		https://geotracker.waterboards.ca.gov/regulators/deliverable_documents/9128971934/q7may95%2Epdf				
Document Type:	Monitoring Reports			Document Date:	12/15/1995	
Type:	MONITORING REPORT - QUARTERLY			Submitted:		
Submitted By:	ASHA TURMAN (REGULATOR)					
Title:	QUARTERLY DATA REPORT -					
Title Link:		https://geotracker.waterboards.ca.gov/regulators/deliverable_documents/3014159262/q15dec95%2Epdf				
Document Type:	Monitoring Reports			Document Date:	10/10/1995	
Type:	MONITORING REPORT - QUARTERLY			Submitted:		
Submitted By:	ASHA TURMAN (REGULATOR)					
Title:	QUARTERLY DATA REPORT -					
Title Link:		https://geotracker.waterboards.ca.gov/regulators/deliverable_documents/4868528604/q6oct95%2Epdf				
Document Type:	Monitoring Reports			Document Date:	8/11/1995	
Type:	MONITORING REPORT - QUARTERLY			Submitted:		
Submitted By:	ASHA TURMAN (REGULATOR)					
Title:	QUARTERLY DATA REPORT -					
Title Link:		https://geotracker.waterboards.ca.gov/regulators/deliverable_documents/9380966007/q10aug95%2Epdf				
Document Type:	Monitoring Reports			Document Date:	5/11/1995	
Type:	MONITORING REPORT - QUARTERLY			Submitted:		
Submitted By:	ASHA TURMAN (REGULATOR)					
Title:	QUARTERLY DATA REPORT -					
Title Link:		https://geotracker.waterboards.ca.gov/regulators/deliverable_documents/1779035806/q11may95%2Epdf				
Document Type:	Site Documents			Document Date:	11/30/1994	

Map Key	Number of Records	Direction	Distance (mi/ft)	Elev/Diff (ft)	Site	DB
<hr/>						
Type:	FILE REVIEW				Submitted:	
Submitted By:	ASHA TURMAN (REGULATOR)					
Title:	QUARTERLY SUMMARY REPORT					
Title Link:	https://geotracker.waterboards.ca.gov/view_documents?global_id=T0604100001&enforcement_id=6241118					
Document Type:	Monitoring Reports				Document Date:	10/13/1994
Type:	MONITORING REPORT - QUARTERLY				Submitted:	
Submitted By:	ASHA TURMAN (REGULATOR)					
Title:	QUARTERLY DATA REPORT -					
Title Link:	https://geotracker.waterboards.ca.gov/regulators/deliverable_documents/2721333384/q11oct94%2Epdf					
Document Type:	Site Documents				Document Date:	8/31/1994
Type:	FILE REVIEW				Submitted:	
Submitted By:	ASHA TURMAN (REGULATOR)					
Title:	QUARTERLY SUMMARY REPORT					
Title Link:	https://geotracker.waterboards.ca.gov/view_documents?global_id=T0604100001&enforcement_id=6241115					
Document Type:	Monitoring Reports				Document Date:	7/1/1994
Type:	MONITORING REPORT - QUARTERLY				Submitted:	
Submitted By:	ASHA TURMAN (REGULATOR)					
Title:	QUARTERLY DATA REPORT -					
Title Link:	https://geotracker.waterboards.ca.gov/regulators/deliverable_documents/5560475230/q30jun94%2Epdf					
Document Type:	Monitoring Reports				Document Date:	5/20/1994
Type:	MONITORING REPORT - QUARTERLY				Submitted:	
Submitted By:	ASHA TURMAN (REGULATOR)					
Title:	QUARTERLY DATA REPORT -					
Title Link:	https://geotracker.waterboards.ca.gov/regulators/deliverable_documents/5537129282/q18may94%2Epdf					
Document Type:	Monitoring Reports				Document Date:	3/7/1994
Type:	MONITORING REPORT - QUARTERLY				Submitted:	
Submitted By:	ASHA TURMAN (REGULATOR)					
Title:	QUARTERLY DATA REPORT -					
Title Link:	https://geotracker.waterboards.ca.gov/regulators/deliverable_documents/3426573038/q4mar94%2Epdf					
Document Type:	Monitoring Reports				Document Date:	11/3/1993
Type:	MONITORING REPORT - QUARTERLY				Submitted:	
Submitted By:	ASHA TURMAN (REGULATOR)					
Title:	QUARTERLY REPORT -					
Title Link:	https://geotracker.waterboards.ca.gov/regulators/deliverable_documents/5102620005/q2nov93%2Epdf					
Document Type:	Monitoring Reports				Document Date:	6/14/1993
Type:	MONITORING REPORT - QUARTERLY				Submitted:	
Submitted By:	ASHA TURMAN (REGULATOR)					
Title:	QUARTERLY REPORT -					
Title Link:	https://geotracker.waterboards.ca.gov/regulators/deliverable_documents/7261076211/q11jun93%2Epdf					
Document Type:	Monitoring Reports				Document Date:	3/24/1993
Type:	MONITORING REPORT - QUARTERLY				Submitted:	
Submitted By:	ASHA TURMAN (REGULATOR)					
Title:	QUARTERLY REPORT -					
Title Link:	https://geotracker.waterboards.ca.gov/regulators/deliverable_documents/7923766911/q24mar93%2Epdf					
Document Type:	Site Documents				Document Date:	12/31/1992
Type:	FILE REVIEW				Submitted:	
Submitted By:	TORREN CAMPBELL (REGULATOR)					
Title:	QUARTERLY SUMMARY REPORT					
Title Link:	https://geotracker.waterboards.ca.gov/view_documents?global_id=T0604100001&enforcement_id=6352774					
Document Type:	Monitoring Reports				Document Date:	12/21/1992
Type:	MONITORING REPORT - QUARTERLY				Submitted:	
Submitted By:	ASHA TURMAN (REGULATOR)					
Title:	QUARTERLY DATA REPORT -					
Title Link:	https://geotracker.waterboards.ca.gov/regulators/deliverable_documents/9908589243/q21dec91%2Epdf					
Document Type:	Monitoring Reports				Document Date:	9/16/1992
Type:	MONITORING REPORT - QUARTERLY				Submitted:	
Submitted By:	ASHA TURMAN (REGULATOR)					
Title:	QUARTERLY DATA REPORT -					

Map Key	Number of Records	Direction	Distance (mi/ft)	Elev/Diff (ft)	Site	DB
Title Link:		https://geotracker.waterboards.ca.gov/regulators/deliverable_documents/9536839365/q15sep92%2Epdf				
Document Type:	Site Documents			Document Date:	8/30/1992	
Type:	FILE REVIEW			Submitted:		
Submitted By:	ASHA TURMAN (REGULATOR)					
Title:	QUARTERLY SUMMARY REPORT 3RD QUARTER - 1992 (JUNE - AUGUST)					
Title Link:	https://geotracker.waterboards.ca.gov/view_documents?global_id=T0604100001&enforcement_id=6241154					
Document Type:	Monitoring Reports			Document Date:	6/30/1992	
Type:	MONITORING REPORT - QUARTERLY			Submitted:		
Submitted By:	ASHA TURMAN (REGULATOR)					
Title:	QUARTERLY DATA REPORT -					
Title Link:	https://geotracker.waterboards.ca.gov/regulators/deliverable_documents/7228611826/q63092%2Epdf					
Document Type:	Site Documents			Document Date:	4/13/1992	
Type:	CORRESPONDENCE			Submitted:		
Submitted By:	ASHA TURMAN (REGULATOR)					
Title:	GROUNDWATER CONTAMINATION - REGULATOR RESPONSE					
Title Link:	https://geotracker.waterboards.ca.gov/view_documents?global_id=T0604100001&document_id=5836717					
Document Type:	Monitoring Reports			Document Date:	4/6/1992	
Type:	MONITORING REPORT - QUARTERLY			Submitted:		
Submitted By:	ASHA TURMAN (REGULATOR)					
Title:	QUARTERLY DATA REPORT -					
Title Link:	https://geotracker.waterboards.ca.gov/regulators/deliverable_documents/8618258416/q3april92%2Epdf					
Document Type:	Site Documents			Document Date:	2/28/1992	
Type:	FILE REVIEW			Submitted:		
Submitted By:	ASHA TURMAN (REGULATOR)					
Title:	QUARTERLY SUMMARY REPORT: 1ST QUARTER- 1992 (DECEMBER 1991 - FEBRUARY 1992)					
Title Link:	https://geotracker.waterboards.ca.gov/view_documents?global_id=T0604100001&enforcement_id=6241135					
Document Type:	Monitoring Reports			Document Date:	12/23/1991	
Type:	MONITORING REPORT - QUARTERLY			Submitted:		
Submitted By:	ASHA TURMAN (REGULATOR)					
Title:	12TH QUARTERLY REPORT -					
Title Link:	https://geotracker.waterboards.ca.gov/regulators/deliverable_documents/9704160392/q19dec91%2Epdf					
Document Type:	Monitoring Reports			Document Date:	10/11/1991	
Type:	MONITORING REPORT - QUARTERLY			Submitted:		
Submitted By:	ASHA TURMAN (REGULATOR)					
Title:	10TH QUARTERLY REPORT -					
Title Link:	https://geotracker.waterboards.ca.gov/regulators/deliverable_documents/4035984873/q4oct91%2Epdf					
Document Type:	Monitoring Reports			Document Date:	6/25/1991	
Type:	MONITORING REPORT - QUARTERLY			Submitted:		
Submitted By:	ASHA TURMAN (REGULATOR)					
Title:	QUARTERLY DATA REPORT -					
Title Link:	https://geotracker.waterboards.ca.gov/regulators/deliverable_documents/6604917764/10q91%2Epdf					
Document Type:	Monitoring Reports			Document Date:	4/2/1991	
Type:	MONITORING REPORT - QUARTERLY			Submitted:		
Submitted By:	ASHA TURMAN (REGULATOR)					
Title:	9TH QUARTERLY REPORT -					
Title Link:	https://geotracker.waterboards.ca.gov/regulators/deliverable_documents/2950810313/q27mar91%2Epdf					
Document Type:	Monitoring Reports			Document Date:	1/23/1991	
Type:	MONITORING REPORT - QUARTERLY			Submitted:		
Submitted By:	ASHA TURMAN (REGULATOR)					
Title:	8TH QUARTERLY REPORT -					
Title Link:	https://geotracker.waterboards.ca.gov/regulators/deliverable_documents/7086064219/q23jab91%2Epdf					
Document Type:	Monitoring Reports			Document Date:	10/31/1990	
Type:	MONITORING REPORT - QUARTERLY			Submitted:		
Submitted By:	ASHA TURMAN (REGULATOR)					
Title:	7TH QUARTERLY REPORT -					
Title Link:	https://geotracker.waterboards.ca.gov/regulators/deliverable_documents/3315020501/7q90%2Epdf					
Document Type:	Monitoring Reports			Document Date:	8/9/1990	

Map Key	Number of Records	Direction	Distance (mi/ft)	Elev/Diff (ft)	Site	DB
<hr/>						
Type:	MONITORING REPORT - QUARTERLY			Submitted:		
Submitted By:	ASHA TURMAN (REGULATOR)					
Title:	6TH QUARTERLY REPORT -					
Title Link:	https://geotracker.waterboards.ca.gov/regulators/deliverable_documents/5231175065/q8aug90%2Epdf					
Document Type:	Monitoring Reports			Document Date:		7/17/1990
Type:	MONITORING REPORT - QUARTERLY			Submitted:		
Submitted By:	ASHA TURMAN (REGULATOR)					
Title:	5TH QUARTERLY REPORT -					
Title Link:	https://geotracker.waterboards.ca.gov/regulators/deliverable_documents/9452395379/5qmar90%2Epdf					
Document Type:	Monitoring Reports			Document Date:		2/15/1990
Type:	MONITORING REPORT - QUARTERLY			Submitted:		
Submitted By:	ASHA TURMAN (REGULATOR)					
Title:	FOURTH QUARTERLY DATA REPORT -					
Title Link:	https://geotracker.waterboards.ca.gov/regulators/deliverable_documents/3513049066/4qdec89%2Epdf					
Document Type:	Monitoring Reports			Document Date:		8/7/1989
Type:	MONITORING REPORT - QUARTERLY			Submitted:		
Submitted By:	ASHA TURMAN (REGULATOR)					
Title:	3RD QUARTERLY REPORT -					
Title Link:	https://geotracker.waterboards.ca.gov/regulators/deliverable_documents/8377561807/q7aug89%2Epdf					
Document Type:	Monitoring Reports			Document Date:		6/5/1989
Type:	MONITORING REPORT - QUARTERLY			Submitted:		
Submitted By:	ASHA TURMAN (REGULATOR)					
Title:	2ND QUARTERLY REPORT -					
Title Link:	https://geotracker.waterboards.ca.gov/regulators/deliverable_documents/9149571299/2q89%2Epdf					
Document Type:	Monitoring Reports			Document Date:		3/13/1989
Type:	MONITORING REPORT - QUARTERLY			Submitted:		
Submitted By:	ASHA TURMAN (REGULATOR)					
Title:	QUARTERLY REPORT -					
Title Link:	https://geotracker.waterboards.ca.gov/regulators/deliverable_documents/4228986978/q3feb89%2Epdf					
Document Type:	Site Documents			Document Date:		6/7/1988
Type:	SOIL AND WATER INVESTIGATION WORKPLAN			Submitted:		
Submitted By:	ASHA TURMAN (REGULATOR)					
Title:	PROPOSAL TO UNOCAL OIL CORPORATION FOR SEVEN - ELEVEN					
Title Link:	https://geotracker.waterboards.ca.gov/view_documents?global_id=T0604100001&document_id=5836733					
Document Type:	Site Documents			Document Date:		6/7/1988
Type:	SOIL AND WATER INVESTIGATION REPORT			Submitted:		
Submitted By:	ASHA TURMAN (REGULATOR)					
Title:	SUBSURFACE INVESTIGATION REPORT					
Title Link:	https://geotracker.waterboards.ca.gov/view_documents?global_id=T0604100001&document_id=5836739					

[156](#)

1 of 1

NNE

0.42 /
2,209.86

6.03 /
1

19 SONOMA STREET
19 SONOMA STREET
SAN RAFAEL CA 94901

RCRA TSD

EPA Handler ID: CAC003017767
Gen Status Universe: No Report
Contact Name: NATHALIE MYERS
Contact Address: 1575 BAYSHORE HIGHWAY , 100 , BURLINGAME , CA, 94010 ,
Contact Phone No and Ext: 650-344-5879
Contact Email: ALEJANDRAMALDONADO@ALLIANCE-ENVIRO.COM
Contact Country:
Land Type:
County Name: MARIN
EPA Region: 09
Receive Date: 20190603
Location Latitude: 37.965654
Location Longitude: -122.501525

Map Key	Number of Records	Direction	Distance (mi/ft)	Elev/Diff (ft)	Site	DB
---------	-------------------	-----------	------------------	----------------	------	----

Violation/Evaluation Summary

Note: NO RECORDS: As of Apr 2024, there are no Compliance Monitoring and Enforcement (violation) records associated with this facility (EPA ID).

Handler Summary

Importer Activity: No
Mixed Waste Generator: No
Transporter Activity: No
Transfer Facility: No
Onsite Burner Exemption: No
Smelting, Melting and Refining: No
Underground Injection Control: No
Commercial TSD: No
Used Oil Transporter: No
Used Oil Transfer Facility: No
Used Oil Processor: No
Used Oil Refiner: No
Used Oil Burner: No
Used Oil Market Burner: No
Used Oil Spec Marketer: No

Hazardous Waste Handler Details

Sequence No: 1
Receive Date: 20190603
Handler Name: 19 SONOMA STREET
Federal Waste Generator Code: N
Generator Code Description: Not a Generator, Verified
Source Type: Implementer
TSD Activity: Y

Owner/Operator Details

Owner/Operator Ind:	Current Owner	Street No:	
Type:	Other	Street 1:	1575 BAYSHORE HIGHWAY
Name:	FAIRFAX CITY CORP	Street 2:	100
Date Became Current:		City:	BURLINGAME
Date Ended Current:		State:	CA
Phone:	650-344-5879	Country:	
Source Type:	Implementer	Zip Code:	94010

Owner/Operator Ind:	Current Operator	Street No:	
Type:	Other	Street 1:	1575 BAYSHORE HIGHWAY
Name:	NATHALIE MYERS	Street 2:	100
Date Became Current:		City:	BURLINGAME
Date Ended Current:		State:	CA
Phone:	650-344-5879	Country:	
Source Type:	Implementer	Zip Code:	94010

157	1 of 1	W	0.42 / 2,228.71	4.79 / 0	HOWARD RICE PROPERTY 836 FRANCISCO BLVD W SAN RAFAEL CA 94901	LUST
---------------------	--------	---	-----------------	----------	---	------

Global ID:	T0604100253	Case Type (DL):	LUST Cleanup Site
Site Facility Type:	LUST CLEANUP SITE	Oil Field (SRCH):	
Site Fac Type (SRCH):	LUST CLEANUP SITE	Oil Field Oper (SRCH):	
Status:		Census Tract (SRCH):	6041112100
Status (SRCH):	COMPLETED - CASE CLOSED	Latitude (DL):	37.961044
Status (DL):	Completed - Case Closed	Longitude (DL):	-122.510016
Status Date (DL):	12/27/1996	RWQCB Region (DL):	SAN FRANCISCO BAY RWQCB (REGION 2)
Cleanup Status:	COMPLETED - CASE CLOSED		
Site Facility Name (SRCH):	HOWARD RICE PROPERTY		

Map Key	Number of Records	Direction	Distance (mi/ft)	Elev/Diff (ft)	Site	DB
Address (SRCH):		836 FRANCISCO BLVD W				
City (SRCH):		SAN RAFAEL				
Zip (SRCH):		94901				
County (SRCH):		MARIN				
Street No (DL):		836				
Street Name (DL):		FRANCISCO BLVD W				
City (DL):		SAN RAFAEL				
Zip (DL):		94901				
County (DL):		Marin				
State (DL):		CA				
Business Name (DL):		Howard Rice Property				
Site Facility Name:		HOWARD RICE PROPERTY				
Address :		836 FRANCISCO BLVD W				
City :		SAN RAFAEL				
Zip :		94901				
County :		MARIN				
Report Source:		GeoTracker Search Results (SRCH);GeoTracker Sites Data Download (DL);GeoTracker Search Results Report				

GeoTracker Sites Data Download - Site Details

CUF Case: YES
Lead Agency: SAN FRANCISCO BAY RWQCB (REGION 2)
Case Worker:
Local Agency:
RB Case No: 21-0271
Local Case No:
File Location:
Potential COC: Gasoline
Potential Media of Concern: Other Groundwater (uses other than drinking water)
Begin Date: 7/1/1993
How Discovered: Tank Closure
How Discovered Description:
Stop Method:
Stop Description:
Calwater Watershed Name: Bay Bridges - San Rafael (203.20)
DWR GW Subbasin Name: San Rafael Valley (2-029)
Disadvantaged Community:
CalEnvScreen Score:
Coordinate Source: * Historical Geocode - Exact Address Match
Discharge Cause: Unknown
Discharge Source: Other
EPA Region: 9
Leak Reported Dt: 1993-09-13 00:00:00
Military DoD Site: No
No Further Action Dt: 1996-12-27 00:00:00
Qty Rlsd Gallons:
Facility Project Sub Type:
Calenviroscreen 3 Score: 41-45%
Calenviroscreen 4 Score: 50-55%
Site History:

GeoTracker Sites Data Download - Regulatory Contacts

Contact Type: Local Agency Caseworker
Contact Name: BRADLEY R. MARK
Organization Name: SAN RAFAEL, CITY OF
Address: 1039 C STREET
City: SAN RAFAEL
Email: brad.mark@ci.san-rafael.ca.us
Phone No:

GeoTracker Sites Data Download - Status History

Status: Completed - Case Closed
Status Date: 12/27/1996

Map Key	Number of Records	Direction	Distance (mi/ft)	Elev/Diff (ft)	Site	DB
---------	----------------------	-----------	---------------------	-------------------	------	----

Status:	Open - Site Assessment
Status Date:	6/20/1996

Status:	Open - Site Assessment
Status Date:	1/3/1995

Status:	Open - Site Assessment
Status Date:	9/13/1993

Status:	Open - Case Begin Date
Status Date:	7/1/1993

GeoTracker Search - Regulatory Profile (as of June 5, 2024)

Site Facility Name:	HOWARD RICE PROPERTY
Site Facility Type:	LUST CLEANUP SITE
Cleanup Status:	COMPLETED - CASE CLOSED
Address:	836 FRANCISCO BLVD W
City:	SAN RAFAEL
Zip:	94901
County:	MARIN
Report Link:	https://geotracker.waterboards.ca.gov/profile_report?global_id=T0604100253
Cleanup Status Detail:	COMPLETED - CASE CLOSED AS OF 12/27/1996
Project Status:	
Cleanup History Link:	https://geotracker.waterboards.ca.gov/profile_report_include?global_id=T0604100253&tabname=regulatoryhistory
Potential COC:	GASOLINE
Potential Media of Concern:	OTHER GROUNDWATER (USES OTHER THAN DRINKING WATER)
File Location:	
User Defined Beneficial Use:	
Designated Beneficial Use:	MUN, AGR, IND, PROC
DWR GW Sub Basin:	San Rafael Valley (2-029)
Calwater Watershed Name:	Bay Bridges - San Rafael (203.20)
Post Closure Site Management:	
Future Land Use:	
Cleanup Oversight Agencies:	SAN FRANCISCO BAY RWQCB (REGION 2) (LEAD) - CASE #: 21-0271
CUF Claim No:	8002
CUF Priority Assig:	B
CUF Amount Paid:	\$100,675
WDR Place Type:	
WDR File No:	
WDR Order No:	
Project Oversight Agencies:	
Facility Type:	
Composting Method:	
Grndwtr Monitoring Frequency:	
Designated Beneficial Use	Municipal and Domestic Supply, Agricultural Supply, Industrial Service Supply, Industrial Process Supply
Desc:	
Site History:	

No site history available

GeoTracker Search - Cleanup Status History (as of June 5, 2024)

Status:	Completed - Case Closed
Date :	12/27/1996

Status:	Open - Site Assessment
Date :	6/20/1996

Status:	Open - Site Assessment
Date :	1/3/1995

Status:	Open - Site Assessment
Date :	9/13/1993

Map Key	Number of Records	Direction	Distance (mi/ft)	Elev/Diff (ft)	Site	DB
---------	----------------------	-----------	---------------------	-------------------	------	----

Status:	Open - Case Begin Date
Date :	7/1/1993

GeoTracker Search - Regulatory Activities (as of June 5, 2024)

Action Type:	Referral to Other Agency
Action:	Referral to Other State Agency
Action Date:	6/23/2010
Received Issue Date:	6/23/2010
Doc Link:	
Title Description Comments:	

Files Scheduled for Shipment to SRC 08/2010

Action Type:	Other Regulatory Actions
Action:	Unauthorized Release Form
Action Date:	12/27/1996
Received Issue Date:	12/27/1996
Doc Link:	https://geotracker.waterboards.ca.gov/view_documents?global_id=T0604100253&enforcement_id=6308720&temptable=ENFORCEMENT
Title Description Comments:	

UNDERGROUND STORAGE TANK CLOSURE / NO FURTHER ACTION

Action Type:	Leak Action
Action:	Leak Reported
Action Date:	9/13/1993
Received Issue Date:	
Doc Link:	
Title Description Comments:	

Action Type:	Leak Action
Action:	Leak Discovery
Action Date:	7/1/1993
Received Issue Date:	
Doc Link:	
Title Description Comments:	

Action Type:	Leak Action
Action:	Leak Stopped
Action Date:	7/1/1993
Received Issue Date:	
Doc Link:	
Title Description Comments:	

GeoTracker Search - Documents (as of June 5, 2024)

Document Type:	Site Documents	Document Date:	12/27/1996
Type:	UNAUTHORIZED RELEASE FORM	Submitted:	
Submitted By:	DAVID TANOUYE (REGULATOR)		
Title:	UNDERGROUND STORAGE TANK CLOSURE / NO FURTHER ACTION		
Title Link:	https://geotracker.waterboards.ca.gov/view_documents?global_id=T0604100253&enforcement_id=6308720		

158	1 of2	NW	0.43 / 2,257.24	6.96 / 2	FOMER UNOCAL #4853 86 MEDWAY SAN RAFAEL CA 94901	LUST
Global ID:	T0604128924	Case Type (DL):	LUST Cleanup Site			
Site Facility Type:	LUST CLEANUP SITE	Oil Field (SRCH):				
Site Fac Type (SRCH):	LUST CLEANUP SITE	Oil Field Oper (SRCH):				
Status:		Census Tract (SRCH):	6041112202			
Status (SRCH):	COMPLETED - CASE CLOSED	Latitude (DL):	37.9647376150001			

Map Key	Number of Records	Direction	Distance (mi/ft)	Elev/Diff (ft)	Site	DB
Status (DL):	Completed - Case Closed			Longitude (DL):	-122.508410811424	
Status Date (DL):	5/7/2013			RWQCB Region (DL):	SAN FRANCISCO BAY RWQCB (REGION 2)	
Cleanup Status:	COMPLETED - CASE CLOSED					
Site Facility Name (SRCH):	FOMER UNOCAL #4853					
Address (SRCH):	86 MEDWAY					
City (SRCH):	SAN RAFAEL					
Zip (SRCH):	94901					
County (SRCH):	MARIN					
Street No (DL):	86					
Street Name (DL):	MEDWAY					
City (DL):	SAN RAFAEL					
Zip (DL):	94901					
County (DL):	Marin					
State (DL):	CA					
Business Name (DL):	FOMER UNOCAL #4853					
Site Facility Name:	FOMER UNOCAL #4853					
Address :	86 MEDWAY					
City :	SAN RAFAEL					
Zip :	94901					
County :	MARIN					
Report Source:	GeoTracker Search Results (SRCH);GeoTracker Sites Data Download (DL);GeoTracker Search Results Report					

GeoTracker Sites Data Download - Site Details

CUF Case:	YES
Lead Agency:	SAN FRANCISCO BAY RWQCB (REGION 2)
Case Worker:	
Local Agency:	
RB Case No:	21-0384
Local Case No:	
File Location:	Regional Board
Potential COC:	Benzene, Gasoline
Potential Media of Concern:	Other Groundwater (uses other than drinking water)
Begin Date:	3/15/1979
How Discovered:	
How Discovered Description:	RECEIVED A LETTER FROM PAC BELL 9/14/79 INQUIRING ABOUT A LEAK THEY INVESTIGATED AND DISCOVERED ABOUT MID-MARCH 1979. A LEAK WAS REPAIRED ON 5/9/1979.
Stop Method:	Repair Product Piping
Stop Description:	UNLEADED DISPENSER WAS REMOVED AND A SWING JOINT REPAIRED.
Calwater Watershed Name:	Bay Bridges - San Rafael (203.20)
DWR GW Subbasin Name:	San Rafael Valley (2-029)
Disadvantaged Community:	
CalEnvScreen Score:	
Coordinate Source:	Manual Entry on Screens
Discharge Cause:	Unknown
Discharge Source:	Piping
EPA Region:	9
Leak Reported Dt:	1979-09-14 00:00:00
Military DoD Site:	No
No Further Action Dt:	2013-05-07 00:00:00
Qty Risd Gallons:	
Facility Project Sub Type:	
Calenviroscreen 3 Score:	56-60%
Calenviroscreen 4 Score:	70-75%
Site History:	

GeoTracker Sites Data Download - Status History

Status:	Completed - Case Closed
Status Date:	5/7/2013
Status:	Open - Eligible for Closure
Status Date:	11/28/2012
Status:	Open - Remediation
Status Date:	8/12/2008

Map Key	Number of Records	Direction	Distance (mi/ft)	Elev/Diff (ft)	Site	DB
---------	-------------------	-----------	------------------	----------------	------	----

Status:	Open - Site Assessment
Status Date:	3/16/2007

Status:	Open - Site Assessment
Status Date:	3/26/2004

Status:	Open - Site Assessment
Status Date:	10/25/1996

Status:	Open - Case Begin Date
Status Date:	3/15/1979

GeoTracker Search - Regulatory Profile (as of June 5, 2024)

Site Facility Name:	FOMER UNOCAL #4853
Site Facility Type:	LUST CLEANUP SITE
Cleanup Status:	COMPLETED - CASE CLOSED
Address:	86 MEDWAY
City:	SAN RAFAEL
Zip:	94901
County:	MARIN
Report Link:	https://geotracker.waterboards.ca.gov/profile_report?global_id=T0604128924
Cleanup Status Detail:	COMPLETED - CASE CLOSED AS OF 5/7/2013
Project Status:	
Cleanup History Link:	https://geotracker.waterboards.ca.gov/profile_report_include?global_id=T0604128924&tabname=regulatoryhistory
Potential COC:	BENZENE, GASOLINE
Potential Media of Concern:	OTHER GROUNDWATER (USES OTHER THAN DRINKING WATER)
File Location:	REGIONAL BOARD
User Defined Beneficial Use:	
Designated Beneficial Use:	MUN, AGR, IND, PROC
DWR GW Sub Basin:	San Rafael Valley (2-029)
Calwater Watershed Name:	Bay Bridges - San Rafael (203.20)
Post Closure Site Management:	
Future Land Use:	COMMERCIAL
Cleanup Oversight Agencies:	SAN FRANCISCO BAY RWQCB (REGION 2) (LEAD) - CASE #: 21-0384
CUF Claim No:	18536
CUF Priority Assig:	B
CUF Amount Paid:	\$430,946
WDR Place Type:	
WDR File No:	
WDR Order No:	
Project Oversight Agencies:	
Facility Type:	
Composting Method:	
Grndwtr Monitoring Frequency:	# OF WELLS MONITORED - SEMI-ANNUALLY : 5
Designated Beneficial Use	Municipal and Domestic Supply, Agricultural Supply, Industrial Service Supply, Industrial Process Supply
Desc:	
Site History:	

No site history available

GeoTracker Search - Cleanup Status History (as of June 5, 2024)

Status:	Completed - Case Closed
Date :	5/7/2013

Status:	Open - Eligible for Closure
Date :	11/28/2012

Status:	Open - Remediation
Date :	8/12/2008

Status:	Open - Site Assessment
Date :	3/16/2007

Map Key	Number of Records	Direction	Distance (mi/ft)	Elev/Diff (ft)	Site	DB
Status:		Open - Site Assessment				
Date :		3/26/2004				
Status:		Open - Site Assessment				
Date :		10/25/1996				
Status:		Open - Case Begin Date				
Date :		3/15/1979				

GeoTracker Search - Cleanup Action Report (as of June 5, 2024)

Action Type:	IN SITU BIOLOGICAL TREATMENT
Begin Date:	2/24/2011
End Date:	
Phase:	
Contaminant Mass Removed:	
Description:	Inject MgSO4 into tank backfill. Previously tried ozone but it was leaking to surface.
Action Type:	IN SITU PHYSICAL/CHEMICAL TREATMENT (OTHER THAN SVE)
Begin Date:	8/12/2008
End Date:	
Phase:	Water
Contaminant Mass Removed:	
Description:	ozone injection started
Action Type:	UNKNOWN
Begin Date:	5/9/1979
End Date:	
Phase:	
Contaminant Mass Removed:	
Description:	ONLY WORK THUS FAR IS OFFSITE CONSEQUENCE STUDY ON ADJACENT PARCEL 80 MEDWAY.

GeoTracker Search - Regulatory Activities (as of June 5, 2024)

Action Type:	Other Regulatory Actions
Action:	Closure/No Further Action Letter
Action Date:	5/7/2013
Received Issue Date:	5/7/2013
Doc Link:	https://geotracker.waterboards.ca.gov/view_documents?global_id=T0604128924&enforcement_id=6164393&temptable=ENFORCEMENT

Title Description Comments:

NFA letter

Action Type:	Notices
Action:	Notification - Public Notice of Case Closure
Action Date:	1/8/2013
Received Issue Date:	1/8/2013
Doc Link:	https://geotracker.waterboards.ca.gov/view_documents?global_id=T0604128924&enforcement_id=6146396&temptable=ENFORCEMENT

Title Description Comments:

NFA notification for public comment- Spanish

Action Type:	Notices
Action:	Notification - Public Notice of Case Closure
Action Date:	1/8/2013
Received Issue Date:	1/8/2013
Doc Link:	https://geotracker.waterboards.ca.gov/view_documents?global_id=T0604128924&enforcement_id=6146402&temptable=ENFORCEMENT

Title Description Comments:

NFA notification for public comment - English

Map Key	Number of Records	Direction	Distance (mi/ft)	Elev/Diff (ft)	Site	DB
Action Type:		Other Regulatory Actions				
Action:		Staff Letter				
Action Date:		12/12/2012				
Received Issue Date:		12/12/2012				
Doc Link:		https://geotracker.waterboards.ca.gov/view_documents?global_id=T0604128924&enforcement_id=6144837&temptable=ENFORCEMENT				
Title Description Comments:						
e-mail, requirements to complete case closure						
Action Type:		Other Regulatory Actions				
Action:		File Review - Closure				
Action Date:		11/28/2012				
Received Issue Date:		11/28/2012				
Doc Link:						
Title Description Comments:						
Low Threat closure review						
Action Type:		Other Regulatory Actions				
Action:		Staff Letter				
Action Date:		11/28/2012				
Received Issue Date:		11/28/2012				
Doc Link:		https://geotracker.waterboards.ca.gov/view_documents?global_id=T0604128924&enforcement_id=6143725&temptable=ENFORCEMENT				
Title Description Comments:						
e-mail closure requirements						
Action Type:		Other Regulatory Actions				
Action:		File Review - Closure				
Action Date:		11/28/2012				
Received Issue Date:		11/28/2012				
Doc Link:						
Title Description Comments:						
Low Threat closure review						
Action Type:		Other Regulatory Actions				
Action:		Site Visit / Inspection / Sampling				
Action Date:		6/2/2011				
Received Issue Date:		6/2/2011				
Doc Link:						
Title Description Comments:						
Site visit during 3rd injection of MgSO4 Visit site & consultant during injection. Had injected ~1/2, mixing new batch but pump plugged.						
Action Type:		Response Requested - Reports				
Action:		Interim Remedial Action Report				
Action Date:		5/31/2011				
Received Issue Date:		5/31/2011				
Doc Link:		https://geotracker.waterboards.ca.gov/view_documents_all?global_id=T0604128924&doc_id=5701306				
Title Description Comments:						
Action Type:		Cleanup Action				
Action:		In Situ Biological Treatment				
Action Date:		2/24/2011				
Received Issue Date:						
Doc Link:						
Title Description Comments:						
Inject MgSO4 into tank backfill. Previously tried ozone but it was leaking to surface.						
Action Type:		Enforcement/Orders				

Map Key	Number of Records	Direction	Distance (mi/ft)	Elev/Diff (ft)	Site	DB
Action: Action Date: Received Issue Date: Doc Link: Title Description Comments: Revised FS/CAP approval		13267 Requirement 12/16/2010 12/16/2010 https://geotracker.waterboards.ca.gov/view_documents?global_id=T0604128924&enforcement_id=6071938&temptable=ENFORCEMENT				
Action Type: Action: Action Date: Received Issue Date: Doc Link: Title Description Comments:		Response Requested - Other Fact Sheets - Public Participation 10/30/2010 10/31/2010				
Action Type: Action: Action Date: Received Issue Date: Doc Link: Title Description Comments: Public comment required on RAP		Enforcement/Orders 13267 Requirement 10/18/2010 10/18/2010 https://geotracker.waterboards.ca.gov/view_documents?global_id=T0604128924&enforcement_id=6066783&temptable=ENFORCEMENT				
Action Type: Action: Action Date: Received Issue Date: Doc Link: Title Description Comments:		Response Requested - Reports CAP/RAP - Feasibility Study Report *9/15/2010 9/15/2010				
Action Type: Action: Action Date: Received Issue Date: Doc Link: Title Description Comments: Site visit during CPT-UVOST investigation Shows uniform bay mud/clay from 10' down, Impacts around former UST back-fill, little elsewhere. Discussed moved or eliminated locations.		Other Regulatory Actions Site Visit / Inspection / Sampling 7/13/2010 7/13/2010				
Action Type: Action: Action Date: Received Issue Date: Doc Link: Title Description Comments: - Received "FS/CAP Data Acquisition Work Plan", I requested & received an amendment to the work plan.		Response Requested - Reports CAP/RAP - Feasibility Study Report 5/21/2010 4/20/2010 https://geotracker.waterboards.ca.gov/view_documents_all?global_id=T0604128924&doc_id=5660921				
Action Type: Action: Action Date: Received Issue Date: Doc Link: Title Description Comments: Approval of FS/CAP data acquisition work plan		Enforcement/Orders 13267 Requirement 5/13/2010 5/13/2010 https://geotracker.waterboards.ca.gov/view_documents?global_id=T0604128924&enforcement_id=6050853&temptable=ENFORCEMENT				
Action Type: Action:		Enforcement/Orders 13267 Requirement				

Map Key	Number of Records	Direction	Distance (mi/ft)	Elev/Diff (ft)	Site	DB
Action Date:		2/10/2010				
Received Issue Date:		2/10/2010				
Doc Link:		https://geotracker.waterboards.ca.gov/view_documents?global_id=T0604128924&enforcement_id=6042883&temptable=ENFORCEMENT				
Title Description Comments:						
Requirement for revised FS/CAP - shut down pilot ozone.						
Action Type:		Response Requested - Reports				
Action:		Monitoring Report - Semi-Annually				
Action Date:		7/31/2009				
Received Issue Date:		7/28/2009				
Doc Link:						
Title Description Comments:						
- Sent e-mail that they continue injection and semi-annual sampling.						
Action Type:		Enforcement/Orders				
Action:		13267 Monitoring Program				
Action Date:		4/3/2009				
Received Issue Date:		4/3/2009				
Doc Link:		https://geotracker.waterboards.ca.gov/view_documents?global_id=T0604128924&enforcement_id=6008665&temptable=ENFORCEMENT				
Title Description Comments:						
Requirement to sample wells, Chevron also named Dec 2009 concentrations up in MW-2, OK elsewhere. System shut down.						
Action Type:		Other Regulatory Actions				
Action:		Site Visit / Inspection / Sampling				
Action Date:		3/26/2009				
Received Issue Date:		3/26/2009				
Doc Link:						
Title Description Comments:						
site visit, talk w/operator, ozone not on right now						
Action Type:		Response Requested - Reports				
Action:		Monitoring Report - Quarterly				
Action Date:		9/1/2008				
Received Issue Date:		9/3/2008				
Doc Link:						
Title Description Comments:						
Third Qrt 2008						
Action Type:		Response Requested - Reports				
Action:		Interim Remedial Action Report				
Action Date:		*8/29/2008				
Received Issue Date:		9/2/2008				
Doc Link:						
Title Description Comments:						
Pilot testing report						
Action Type:		Response Requested - Reports				
Action:		Interim Remedial Action Report				
Action Date:		*8/29/2008				
Received Issue Date:		8/29/2008				
Doc Link:		https://geotracker.waterboards.ca.gov/view_documents_all?global_id=T0604128924&doc_id=5582490				
Title Description Comments:						
Interim Remedial Action Report - 2nd time ext, ICAP installation & startup report						
Action Type:		Cleanup Action				

Map Key	Number of Records	Direction	Distance (mi/ft)	Elev/Diff (ft)	Site	DB
Action:		In Situ Physical/Chemical Treatment (other than SVE)				
Action Date:		8/12/2008				
Received Issue Date:						
Doc Link:						
Title Description Comments:						
ozone injection started						
Action Type:		Response Requested - Reports				
Action:		Monitoring Report - Quarterly				
Action Date:		7/30/2008				
Received Issue Date:		6/25/2008				
Doc Link:						
Title Description Comments:						
Monitoring Report - Quarterly - 2nd Qtr 2008, QMR						
Action Type:		Response Requested - Reports				
Action:		Monitoring Report - Quarterly				
Action Date:		4/1/2008				
Received Issue Date:		3/21/2008				
Doc Link:						
Title Description Comments:						
Monitoring Report - Quarterly - 1st Qtr 08- OK to drop MTBE						
Action Type:		Response Requested - Reports				
Action:		Monitoring Report - Quarterly				
Action Date:		12/14/2007				
Received Issue Date:		12/17/2007				
Doc Link:						
Title Description Comments:						
Monitoring Report - Quarterly - QMR						
Action Type:		Response Requested - Reports				
Action:		Monitoring Report - Quarterly				
Action Date:		8/31/2007				
Received Issue Date:		9/11/2007				
Doc Link:						
Title Description Comments:						
Monitoring Report - Quarterly - Well installation & sampling report and QMR						
Action Type:		Enforcement/Orders				
Action:		13267 Requirement				
Action Date:		5/11/2007				
Received Issue Date:		5/11/2007				
Doc Link:						
Title Description Comments:						
Conditional approval of WP & ICAP, QM reports						
Action Type:		Response Requested - Other				
Action:		Other Report / Document				
Action Date:		*3/23/2007				
Received Issue Date:		3/20/2007				
Doc Link:						
Title Description Comments:						
Technical Report - needed in spanish-Public notification addresses & fact sheet required						
Action Type:		Response Requested - Workplans				

Map Key	Number of Records	Direction	Distance (mi/ft)	Elev/Diff (ft)	Site	DB
Action:		Soil and Water Investigation Workplan				
Action Date:		*3/16/2007				
Received Issue Date:		3/16/2007				
Doc Link:						
Title Description Comments:						
Soil and Water Investigation Workplan - SI work plan & Interim CAP required						
Action Type:		Other Regulatory Actions				
Action:		* Verbal Communication				
Action Date:		1/29/2007				
Received Issue Date:		1/29/2007				
Doc Link:						
Title Description Comments:						
Discussions with consultants about site and time extension request						
Action Type:		Other Regulatory Actions				
Action:		Site Visit / Inspection / Sampling				
Action Date:		12/28/2006				
Received Issue Date:		12/28/2006				
Doc Link:						
Title Description Comments:						
Now Marin Car Clinic with lots of cars on site. Also walked site 3/6/07						
Action Type:		Enforcement/Orders				
Action:		13267 Requirement				
Action Date:		12/8/2006				
Received Issue Date:		12/8/2006				
Doc Link:						
Title Description Comments:						
Public participation info required						
Action Type:		Other Regulatory Actions				
Action:		Staff Letter				
Action Date:		12/8/2006				
Received Issue Date:		12/8/2006				
Doc Link:						
Title Description Comments:						
SI workplan and Interim CAP required						
Action Type:		Response Requested - Reports				
Action:		Monitoring Report - Quarterly				
Action Date:		12/14/2004				
Received Issue Date:		12/14/2004				
Doc Link:		https://geotracker.waterboards.ca.gov/view_documents_all?global_id=T0604128924&doc_id=5837241				
Title Description Comments:						
Quarterly Groundwater Monitoring Results Report, Fourth Quarter 2004						
Action Type:		Response Requested - Reports				
Action:		Monitoring Report - Quarterly				
Action Date:		8/12/2004				
Received Issue Date:		8/12/2004				
Doc Link:		https://geotracker.waterboards.ca.gov/view_documents_all?global_id=T0604128924&doc_id=5837265				
Title Description Comments:						
Quarterly Groundwater Monitoring Results Report, Third Quarter 2004						
Action Type:		Response Requested - Reports				

Map Key	Number of Records	Direction	Distance (mi/ft)	Elev/Diff (ft)	Site	DB
---------	-------------------	-----------	------------------	----------------	------	----

Action:	Monitoring Report - Quarterly
Action Date:	7/14/2004
Received Issue Date:	7/14/2004
Doc Link:	https://geotracker.waterboards.ca.gov/view_documents_all?global_id=T0604128924&doc_id=5837263
Title Description Comments:	

Quarterly Groundwater Monitoring Results Report, Second Quarter 2004

Action Type:	Response Requested - Reports
Action:	Monitoring Report - Quarterly
Action Date:	4/22/2004
Received Issue Date:	4/22/2004
Doc Link:	https://geotracker.waterboards.ca.gov/view_documents_all?global_id=T0604128924&doc_id=5837268
Title Description Comments:	

Quarterly Groundwater Monitoring Results Report, First Quarter 2004

Action Type:	Leak Action
Action:	Leak Began
Action Date:	9/14/1979
Received Issue Date:	
Doc Link:	
Title Description Comments:	

Action Type:	Leak Action
Action:	Leak Reported
Action Date:	9/14/1979
Received Issue Date:	
Doc Link:	
Title Description Comments:	

Action Type:	Cleanup Action
Action:	
Action Date:	5/9/1979
Received Issue Date:	
Doc Link:	
Title Description Comments:	

ONLY WORK THUS FAR IS OFFSITE CONSEQUENCE STUDY ON ADJACENT PARCEL 80 MEDWAY.

Action Type:	Leak Action
Action:	Leak Discovery
Action Date:	3/15/1979
Received Issue Date:	
Doc Link:	
Title Description Comments:	

GeoTracker Search - Site Maps (as of June 5, 2024)

Submitted:	6/4/2011
Submitted By:	MATTHEW L. BROMLEY (AUTH_RP)
Title:	GEO_MAP
Link:	https://geotracker.waterboards.ca.gov/esi/uploads/geo_map/5825818657/T0604128924.PDF
Submitted:	9/15/2010
Submitted By:	MATTHEW L. BROMLEY (AUTH_RP)
Title:	FS/CAP DATA REPORT AND FS/CAP (CPT-13)
Link:	https://geotracker.waterboards.ca.gov/esi/uploads/geo_bore/7566812098/T0604128924.PDF
Submitted:	9/15/2010
Submitted By:	MATTHEW L. BROMLEY (AUTH_RP)
Title:	FS/CAP DATA REPORT AND FS/CAP (CPT-1)
Link:	https://geotracker.waterboards.ca.gov/esi/uploads/geo_bore/3462595641/T0604128924.PDF

<i>Map Key</i>	<i>Number of Records</i>	<i>Direction</i>	<i>Distance (mi/ft)</i>	<i>Elev/Diff (ft)</i>	<i>Site</i>	<i>DB</i>
<hr/>						
Submitted:		9/15/2010				
Submitted By:		MATTHEW L. BROMLEY (AUTH_RP)				
Title:		FS/CAP DATA REPORT AND FS/CAP (CPT-7)				
Link:		https://geotracker.waterboards.ca.gov/esi/uploads/geo_bore/5094041228/T0604128924.PDF				
Submitted:		9/15/2010				
Submitted By:		MATTHEW L. BROMLEY (AUTH_RP)				
Title:		FS/CAP DATA REPORT AND FS/CAP (CPT-11)				
Link:		https://geotracker.waterboards.ca.gov/esi/uploads/geo_bore/1038874328/T0604128924.PDF				
Submitted:		9/15/2010				
Submitted By:		MATTHEW L. BROMLEY (AUTH_RP)				
Title:		FS/CAP DATA REPORT AND FS/CAP (CPT-4)				
Link:		https://geotracker.waterboards.ca.gov/esi/uploads/geo_bore/2830536842/T0604128924.PDF				
Submitted:		9/15/2010				
Submitted By:		MATTHEW L. BROMLEY (AUTH_RP)				
Title:		GEO_MAP				
Link:		https://geotracker.waterboards.ca.gov/esi/uploads/geo_map/5681146204/T0604128924.PDF				
Submitted:		9/15/2010				
Submitted By:		MATTHEW L. BROMLEY (AUTH_RP)				
Title:		FS/CAP DATA REPORT AND FS/CAP (CPT-10)				
Link:		https://geotracker.waterboards.ca.gov/esi/uploads/geo_bore/7957514464/T0604128924.PDF				
Submitted:		9/15/2010				
Submitted By:		MATTHEW L. BROMLEY (AUTH_RP)				
Title:		FS/CAP DATA REPORT AND FS/CAP (CPT-14)				
Link:		https://geotracker.waterboards.ca.gov/esi/uploads/geo_bore/3393655359/T0604128924.PDF				
Submitted:		9/15/2010				
Submitted By:		MATTHEW L. BROMLEY (AUTH_RP)				
Title:		FS/CAP DATA REPORT AND FS/CAP (CPT-2)				
Link:		https://geotracker.waterboards.ca.gov/esi/uploads/geo_bore/6002768278/T0604128924.PDF				
Submitted:		9/15/2010				
Submitted By:		MATTHEW L. BROMLEY (AUTH_RP)				
Title:		FS/CAP DATA REPORT AND FS/CAP (CPT-3)				
Link:		https://geotracker.waterboards.ca.gov/esi/uploads/geo_bore/8658441126/T0604128924.PDF				
Submitted:		9/15/2010				
Submitted By:		MATTHEW L. BROMLEY (AUTH_RP)				
Title:		FS/CAP DATA REPORT AND FS/CAP (CPT-5)				
Link:		https://geotracker.waterboards.ca.gov/esi/uploads/geo_bore/9068570733/T0604128924.PDF				
Submitted:		9/15/2010				
Submitted By:		MATTHEW L. BROMLEY (AUTH_RP)				
Title:		FS/CAP DATA REPORT AND FS/CAP (CPT-8)				
Link:		https://geotracker.waterboards.ca.gov/esi/uploads/geo_bore/8331598937/T0604128924.PDF				
Submitted:		10/8/2008				
Submitted By:		MATTHEW L. BROMLEY (AUTH_RP)				
Title:		REVISED USCS FOR OS-1 (OS-1)				
Link:		https://geotracker.waterboards.ca.gov/esi/uploads/geo_bore/4343933582/T0604128924.PDF				
Submitted:		10/8/2008				
Submitted By:		MATTHEW L. BROMLEY (AUTH_RP)				
Title:		REVISED USCS FOR OS-2 (OS-2)				
Link:		https://geotracker.waterboards.ca.gov/esi/uploads/geo_bore/4043537974/T0604128924.PDF				
Submitted:		9/11/2008				
Submitted By:		MATTHEW L. BROMLEY (AUTH_RP)				
Title:		GEO_BORE (OS-4)				
Link:		https://geotracker.waterboards.ca.gov/esi/uploads/geo_bore/8617571771/T0604128924.PDF				
Submitted:		9/11/2008				
Submitted By:		MATTHEW L. BROMLEY (AUTH_RP)				
Title:		GEO_BORE (OS-5)				

Map Key	Number of Records	Direction	Distance (mi/ft)	Elev/Diff (ft)	Site	DB
Link:					https://geotracker.waterboards.ca.gov/uploads/geo_bore/2554336369/T0604128924.PDF	
Submitted:				9/11/2008		
Submitted By:				MATTHEW L. BROMLEY (AUTH_RP)		
Title:				GEO_BORE (OS-3)		
Link:				https://geotracker.waterboards.ca.gov/uploads/geo_bore/1232056140/T0604128924.PDF		
Submitted:				10/15/2007		
Submitted By:				MATTHEW L. BROMLEY (AUTH_RP)		
Title:				GEO_BORE (MW-3)		
Link:				https://geotracker.waterboards.ca.gov/uploads/geo_bore/5996535360/T0604128924.pdf		
Submitted:				10/15/2007		
Submitted By:				MATTHEW L. BROMLEY (AUTH_RP)		
Title:				GEO_BORE (MW-4)		
Link:				https://geotracker.waterboards.ca.gov/uploads/geo_bore/3094881951/T0604128924.pdf		
Submitted:				10/15/2007		
Submitted By:				MATTHEW L. BROMLEY (AUTH_RP)		
Title:				GEO_BORE (MW-1)		
Link:				https://geotracker.waterboards.ca.gov/uploads/geo_bore/8436064004/T0604128924.pdf		
Submitted:				10/15/2007		
Submitted By:				MATTHEW L. BROMLEY (AUTH_RP)		
Title:				GEO_BORE (SB-4)		
Link:				https://geotracker.waterboards.ca.gov/uploads/geo_bore/2315305948/T0604128924.pdf		
Submitted:				10/15/2007		
Submitted By:				MATTHEW L. BROMLEY (AUTH_RP)		
Title:				GEO_BORE (MW-2)		
Link:				https://geotracker.waterboards.ca.gov/uploads/geo_bore/8511141717/T0604128924.pdf		
Submitted:				10/15/2007		
Submitted By:				MATTHEW L. BROMLEY (AUTH_RP)		
Title:				GEO_BORE (MW-5)		
Link:				https://geotracker.waterboards.ca.gov/uploads/geo_bore/5910856485/T0604128924.pdf		
Submitted:				9/26/2007		
Submitted By:				MATTHEW L. BROMLEY (AUTH_RP)		
Title:				GEO_MAP		
Link:				https://geotracker.waterboards.ca.gov/uploads/geo_map/2395780801/T0604128924.pdf		
Submitted:				9/21/2007		
Submitted By:				MATTHEW L. BROMLEY (AUTH_RP)		
Title:				GEO_BORE (SB-3)		
Link:				https://geotracker.waterboards.ca.gov/uploads/geo_bore/6807066202/T0604128924.pdf		
Submitted:				9/21/2007		
Submitted By:				MATTHEW L. BROMLEY (AUTH_RP)		
Title:				GEO_BORE (SB-1)		
Link:				https://geotracker.waterboards.ca.gov/uploads/geo_bore/7754856944/T0604128924.pdf		
Submitted:				9/21/2007		
Submitted By:				MATTHEW L. BROMLEY (AUTH_RP)		
Title:				GEO_BORE (SB-2)		
Link:				https://geotracker.waterboards.ca.gov/uploads/geo_bore/9080000162/T0604128924.pdf		
Submitted:				2/24/2006*		
Submitted By:				MATTHEW L. BROMLEY (AUTH_RP)		
Title:				GEO_BORE (B-4)		
Link:				https://geotracker.waterboards.ca.gov/uploads/geo_bore/9094792008/T0604128924.pdf		
Submitted:				2/24/2006*		
Submitted By:				MATTHEW L. BROMLEY (AUTH_RP)		
Title:				GEO_BORE (B-8)		
Link:				https://geotracker.waterboards.ca.gov/uploads/geo_bore/3651753067/T0604128924.pdf		
Submitted:				2/24/2006		
Submitted By:				MATTHEW L. BROMLEY (AUTH_RP)		

Map Key	Number of Records	Direction	Distance (mi/ft)	Elev/Diff (ft)	Site	DB
Title:		GEO_BORE (B-1)				
Link:		https://geotracker.waterboards.ca.gov/esi/uploads/geo_bore/6734555900/T0604128924.pdf				
Submitted:		2/24/2006*				
Submitted By:		MATTHEW L. BROMLEY (AUTH_RP)				
Title:		GEO_BORE (B-5)				
Link:		https://geotracker.waterboards.ca.gov/esi/uploads/geo_bore/9354186832/T0604128924.pdf				
Submitted:		2/24/2006*				
Submitted By:		MATTHEW L. BROMLEY (AUTH_RP)				
Title:		GEO_BORE (B-11)				
Link:		https://geotracker.waterboards.ca.gov/esi/uploads/geo_bore/4908353507/T0604128924.pdf				
Submitted:		2/24/2006*				
Submitted By:		MATTHEW L. BROMLEY (AUTH_RP)				
Title:		GEO_BORE (B-7)				
Link:		https://geotracker.waterboards.ca.gov/esi/uploads/geo_bore/8905179679/T0604128924.pdf				
Submitted:		2/24/2006*				
Submitted By:		MATTHEW L. BROMLEY (AUTH_RP)				
Title:		GEO_BORE (B-2)				
Link:		https://geotracker.waterboards.ca.gov/esi/uploads/geo_bore/1122876822/T0604128924.pdf				
Submitted:		2/24/2006*				
Submitted By:		MATTHEW L. BROMLEY (AUTH_RP)				
Title:		GEO_BORE (B-3)				
Link:		https://geotracker.waterboards.ca.gov/esi/uploads/geo_bore/1601880729/T0604128924.pdf				
Submitted:		2/24/2006*				
Submitted By:		MATTHEW L. BROMLEY (AUTH_RP)				
Title:		GEO_BORE (B-12)				
Link:		https://geotracker.waterboards.ca.gov/esi/uploads/geo_bore/7535537540/T0604128924.pdf				
Submitted:		2/24/2006*				
Submitted By:		MATTHEW L. BROMLEY (AUTH_RP)				
Title:		GEO_BORE (B-6)				
Link:		https://geotracker.waterboards.ca.gov/esi/uploads/geo_bore/4231870889/T0604128924.pdf				
Submitted:		2/24/2006*				
Submitted By:		MATTHEW L. BROMLEY (AUTH_RP)				
Title:		GEO_BORE (B-10)				
Link:		https://geotracker.waterboards.ca.gov/esi/uploads/geo_bore/2848280191/T0604128924.pdf				
Submitted:		2/24/2006				
Submitted By:		MATTHEW L. BROMLEY (AUTH_RP)				
Title:		GEO_BORE (B-9)				
Link:		https://geotracker.waterboards.ca.gov/esi/uploads/geo_bore/7438642203/T0604128924.pdf				
Submitted:		2/10/2006				
Submitted By:		MATTHEW L. BROMLEY (AUTH_RP)				
Title:		GEO_MAP				
Link:		https://geotracker.waterboards.ca.gov/esi/uploads/geo_map/1915128409/T0604128924.pdf				

GeoTracker Search - Documents (as of June 5, 2024)

Document Type:	Site Documents	Document Date:	5/7/2013
Type:	CLOSURE/NO FURTHER ACTION LETTER	Submitted:	
Submitted By:	RALPH LAMBERT (REGULATOR)		
Title:	NFA LETTER		
Title Link:	https://geotracker.waterboards.ca.gov/view_documents?global_id=T0604128924&enforcement_id=6164393		
Document Type:	Site Documents	Document Date:	4/30/2013
Type:	REQUEST FOR CLOSURE	Submitted:	
Submitted By:	MATTHEW L. BROMLEY (AUTH_RP)		
Title:	LEAKING UNDERGROUND STORAGE TANK CASE CLOSURE		
Title Link:	https://geotracker.waterboards.ca.gov/esi/uploads/geo_report/3962802946/T0604128924.PDF		
Document Type:	Site Documents	Document Date:	1/8/2013

Map Key	Number of Records	Direction	Distance (mi/ft)	Elev/Diff (ft)	Site	DB
Type:	NOTIFICATION - PUBLIC NOTICE OF CASE CLOSURE		Submitted:			
Submitted By:	RALPH LAMBERT (REGULATOR)					
Title:	NFA NOTIFICATION FOR PUBLIC COMMENT - ENGLISH					
Title Link:	https://geotracker.waterboards.ca.gov/view_documents?global_id=T0604128924&enforcement_id=6146402					
Document Type:	Site Documents		Document Date:		1/8/2013	
Type:	NOTIFICATION - PUBLIC NOTICE OF CASE CLOSURE		Submitted:			
Submitted By:	RALPH LAMBERT (REGULATOR)					
Title:	NFA NOTIFICATION FOR PUBLIC COMMENT - SPANISH					
Title Link:	https://geotracker.waterboards.ca.gov/view_documents?global_id=T0604128924&enforcement_id=6146396					
Document Type:	Site Documents		Document Date:		12/12/2012	
Type:	STAFF LETTER		Submitted:			
Submitted By:	RALPH LAMBERT (REGULATOR)					
Title:	E-MAIL, REQUIREMENTS TO COMPLETE CASE CLOSURE					
Title Link:	https://geotracker.waterboards.ca.gov/view_documents?global_id=T0604128924&enforcement_id=6144837					
Document Type:	Site Documents		Document Date:		11/28/2012	
Type:	STAFF LETTER		Submitted:			
Submitted By:	RALPH LAMBERT (REGULATOR)					
Title:	E-MAIL CLOSURE REQUIREMENTS					
Title Link:	https://geotracker.waterboards.ca.gov/view_documents?global_id=T0604128924&enforcement_id=6143725					
Document Type:	Site Documents		Document Date:		11/15/2012	
Type:	RISK ASSESSMENT REPORT		Submitted:			
Submitted By:	MATTHEW L. BROMLEY (AUTH_RP)					
Title:	SEMIANNUAL GROUNDWATER MONITORING AND RISK ASSESSMENT REPORT					
Title Link:	https://geotracker.waterboards.ca.gov/esi/uploads/geo_report/7078525602/T0604128924.PDF					
Document Type:	Site Documents		Document Date:		5/10/2012	
Type:	REMEDIAL PROGRESS REPORT		Submitted:			
Submitted By:	MATTHEW L. BROMLEY (AUTH_RP)					
Title:	REMEDIAL PROGRESS AND SEMIANNUAL GROUNDWATER MONITORING REPORT, FIRST QUARTER 2012					
Title Link:	https://geotracker.waterboards.ca.gov/esi/uploads/geo_report/6404494524/T0604128924.PDF					
Document Type:	Site Documents		Document Date:		11/2/2011	
Type:	REMEDIAL PROGRESS REPORT		Submitted:			
Submitted By:	MATTHEW L. BROMLEY (AUTH_RP)					
Title:	REMEDIAL PROGRESS AND QUARTERLY GROUNDWATER MONITORING REPORT, Q3.11					
Title Link:	https://geotracker.waterboards.ca.gov/esi/uploads/geo_report/5874953508/T0604128924.PDF					
Document Type:	Site Documents		Document Date:		7/21/2011	
Type:	REMEDIAL PROGRESS REPORT		Submitted:			
Submitted By:	MATTHEW L. BROMLEY (AUTH_RP)					
Title:	REMEDIAL PROGRESS AND QUARTERLY GROUNDWATER MONITORING REPORT, SECOND QUARTER 2011					
Title Link:	https://geotracker.waterboards.ca.gov/esi/uploads/geo_report/2837645769/T0604128924.PDF					
Document Type:	Site Documents		Document Date:		5/31/2011	
Type:	REMEDIAL PROGRESS REPORT		Submitted:			
Submitted By:	MATTHEW L. BROMLEY (AUTH_RP)					
Title:	REMEDIAL PROGRESS AND QUARTERLY MONITORING REPORT, FIRST QUARTER 2011					
Title Link:	https://geotracker.waterboards.ca.gov/esi/uploads/geo_report/7305348217/T0604128924.PDF					
Document Type:	Monitoring Reports		Document Date:		2/7/2011	
Type:	MONITORING REPORT - SEMI-ANNUALLY		Submitted:			
Submitted By:	MATTHEW L. BROMLEY (AUTH_RP)					
Title:	SEMIANNUAL MONITORING REPORT, FOURTH QUARTER 2010					
Title Link:	https://geotracker.waterboards.ca.gov/esi/uploads/geo_report/1124772071/T0604128924.PDF					
Document Type:	Site Documents		Document Date:		12/16/2010	
Type:	13267 REQUIREMENT		Submitted:			
Submitted By:	RALPH LAMBERT (REGULATOR)					
Title:	REVISED FS/CAP APPROVAL					
Title Link:	https://geotracker.waterboards.ca.gov/view_documents?global_id=T0604128924&enforcement_id=6071938					

Map Key	Number of Records	Direction	Distance (mi/ft)	Elev/Diff (ft)	Site	DB
Document Type:	Site Documents				Document Date: 11/19/2010	
Type:	FACT SHEETS - PUBLIC PARTICIPATION				Submitted:	
Submitted By:	MATTHEW L. BROMLEY (AUTH_RP)					
Title:	INVITATION FOR PUBLIC COMMENT					
Title Link:	https://geotracker.waterboards.ca.gov/esi/uploads/geo_report/9422471046/T0604128924.PDF					
Document Type:	Site Documents				Document Date: 11/9/2010	
Type:	UPDATES AND INFORMATION - FACT SHEET				Submitted:	
Submitted By:	RALPH LAMBERT (REGULATOR)					
Title:	21-0384 Spanish FS.pdfINVITATION TO COMMENT - SPANISH					
Title Link:	https://geotracker.waterboards.ca.gov/community_involvement/5755536735/21%2D0384%20Spanish%20FS%20Epdf					
Document Type:	Site Documents				Document Date: 11/9/2010	
Type:	UPDATES AND INFORMATION - FACT SHEET				Submitted:	
Submitted By:	RALPH LAMBERT (REGULATOR)					
Title:	21-0384 comment Fact sheet.pdfINVITATION TO COMMENT					
Title Link:	https://geotracker.waterboards.ca.gov/community_involvement/4712384879/21%2D0384%20comment%20Fact%20sheet%20Epdf					
Document Type:	Site Documents				Document Date: 10/18/2010	
Type:	13267 REQUIREMENT				Submitted:	
Submitted By:	RALPH LAMBERT (REGULATOR)					
Title:	PUBLIC COMMENT REQUIRED ON RAP					
Title Link:	https://geotracker.waterboards.ca.gov/view_documents?global_id=T0604128924&enforcement_id=6066783					
Document Type:	Site Documents				Document Date: 9/15/2010	
Type:	CAP/RAP - FEASIBILITY STUDY REPORT				Submitted:	
Submitted By:	MATTHEW L. BROMLEY (AUTH_RP)					
Title:	FS/CAP DATA REPORT AND FS/CAP					
Title Link:	https://geotracker.waterboards.ca.gov/esi/uploads/geo_report/8646012306/T0604128924.PDF					
Document Type:	Site Documents				Document Date: 5/13/2010	
Type:	13267 REQUIREMENT				Submitted:	
Submitted By:	RALPH LAMBERT (REGULATOR)					
Title:	APPROVAL OF FS/CAP DATA ACQUISITION WORK PLAN					
Title Link:	https://geotracker.waterboards.ca.gov/view_documents?global_id=T0604128924&enforcement_id=6050853					
Document Type:	Site Documents				Document Date: 5/6/2010	
Type:	SOIL AND WATER INVESTIGATION WORKPLAN - ADDENDUM				Submitted:	
Submitted By:	MATTHEW L. BROMLEY (AUTH_RP)					
Title:	ADDENDUM TO FS/CAP DATA ACQUISITION WORK PLAN					
Title Link:	https://geotracker.waterboards.ca.gov/esi/uploads/geo_report/7545248746/T0604128924.PDF					
Document Type:	Site Documents				Document Date: 4/15/2010	
Type:	OTHER WORKPLAN				Submitted:	
Submitted By:	MATTHEW L. BROMLEY (AUTH_RP)					
Title:	FS/CAP DATA ACQUISITION WORK PLAN					
Title Link:	https://geotracker.waterboards.ca.gov/esi/uploads/geo_report/4986062467/T0604128924.PDF					
Document Type:	Site Documents				Document Date: 2/10/2010	
Type:	13267 REQUIREMENT				Submitted:	
Submitted By:	RALPH LAMBERT (REGULATOR)					
Title:	REQUIREMENT FOR REVISED FS/CAP - SHUT DOWN PILOT OZONE.					
Title Link:	https://geotracker.waterboards.ca.gov/view_documents?global_id=T0604128924&enforcement_id=6042883					
Document Type:	Monitoring Reports				Document Date: 1/28/2010	
Type:	MONITORING REPORT - SEMI-ANNUALLY				Submitted:	
Submitted By:	MATTHEW L. BROMLEY (AUTH_RP)					
Title:	SEMIANNUAL GROUNDWATER MONITORING AND REMEDIATION PROGRESS REPORT					
Title Link:	https://geotracker.waterboards.ca.gov/esi/uploads/geo_report/6362550139/T0604128924.PDF					
Document Type:	Monitoring Reports				Document Date: 7/23/2009	
Type:	MONITORING REPORT - QUARTERLY				Submitted:	
Submitted By:	MATTHEW L. BROMLEY (AUTH_RP)					
Title:	QUARTERLY GROUNDWATER MONITORING AND REMEDIATION PROGRESS REPORT, SECOND					

Map Key	Number of Records	Direction	Distance (mi/ft)	Elev/Diff (ft)	Site	DB
Title Link:		QUARTER 2009 https://geotracker.waterboards.ca.gov/esi/uploads/geo_report/9942629158/T0604128924.PDF				
Document Type:	Site Documents			Document Date:	4/3/2009	
Type:	13267 MONITORING PROGRAM			Submitted:		
Submitted By:	RALPH LAMBERT (REGULATOR)					
Title:	REQUIREMENT TO SAMPLE WELLS, CHEVRON ALSO NAMED					
Title Link:	https://geotracker.waterboards.ca.gov/view_documents?global_id=T0604128924&enforcement_id=6008665					
Document Type:	Site Documents			Document Date:	1/22/2009	
Type:	UPDATES AND INFORMATION - FACT SHEET			Submitted:		
Submitted By:	RALPH LAMBERT (REGULATOR)					
Title:	21-0384 spanish fact sheet.pdfFACT SHEET/ COMMENT					
Title Link:	https://geotracker.waterboards.ca.gov/community_involvement/5941480338/21%2D0384%20spanish%20fact%20sheet%2Epdf					
Document Type:	Site Documents			Document Date:	1/22/2009	
Type:	UPDATES AND INFORMATION - FACT SHEET			Submitted:		
Submitted By:	RALPH LAMBERT (REGULATOR)					
Title:	21-0384 fact sheet.pdfENGLISH FACT SHEET					
Title Link:	https://geotracker.waterboards.ca.gov/community_involvement/3975064933/21%2D0384%20fact%20sheet%2Epdf					
Document Type:	Site Documents			Document Date:	1/7/2009	
Type:	REMEDIAL PROGRESS REPORT			Submitted:		
Submitted By:	MATTHEW L. BROMLEY (AUTH_RP)					
Title:	QUARTERLY GROUNDWATER MONITORING AND REMEDIATION PROGRESS REPORT, FORTH QUARTER 2008					
Title Link:	https://geotracker.waterboards.ca.gov/esi/uploads/geo_report/1845180690/T0604128924.PDF					
Document Type:	Monitoring Reports			Document Date:	9/3/2008	
Type:	MONITORING REPORT - QUARTERLY			Submitted:		
Submitted By:	MATTHEW L. BROMLEY (AUTH_RP)					
Title:	QUARTERLY GROUNDWATER MONITORING REPORT THIRD QUARTER 2008					
Title Link:	https://geotracker.waterboards.ca.gov/esi/uploads/geo_report/4832775294/T0604128924.PDF					
Document Type:	Site Documents			Document Date:	8/28/2008	
Type:	INTERIM REMEDIAL ACTION REPORT			Submitted:		
Submitted By:	MATTHEW L. BROMLEY (AUTH_RP)					
Title:	OZONE SYSTEM CONSTRUCTION AND STARTUP REPORT, INTERIM CORRECTIVE ACTION					
Title Link:	https://geotracker.waterboards.ca.gov/esi/uploads/geo_report/6175572276/T0604128924.PDF					
Document Type:	Monitoring Reports			Document Date:	6/25/2008	
Type:	MONITORING REPORT - QUARTERLY			Submitted:		
Submitted By:	MATTHEW L. BROMLEY (AUTH_RP)					
Title:	QUARTERLY GROUNDWATER MONITORING REPORT, SECOND QUARTER 2008					
Title Link:	https://geotracker.waterboards.ca.gov/esi/uploads/geo_report/2065051019/T0604128924.PDF					
Document Type:	Monitoring Reports			Document Date:	3/17/2008	
Type:	MONITORING REPORT - QUARTERLY			Submitted:		
Submitted By:	MATTHEW L. BROMLEY (AUTH_RP)					
Title:	QUARTERLY GROUNDWATER MONITORING REPORT, FIRST QUARTER 2008					
Title Link:	https://geotracker.waterboards.ca.gov/esi/uploads/geo_report/2808577597/T0604128924.PDF					
Document Type:	Site Documents			Document Date:	12/4/2007	
Type:	LETTER			Submitted:		
Submitted By:	RALPH LAMBERT (REGULATOR)					
Title:	ICAP TIME EXTENSION & OK FOR REVISED SPARGE POINTS					
Title Link:	https://geotracker.waterboards.ca.gov/site_documents/9115803360/21%2D0384%20time%20extension%20%26%20mods%2012%2D04%2D06%2Epdf					
Document Type:	Site Documents			Document Date:	10/15/2007	
Type:	CORRESPONDENCE - OTHER			Submitted:		
Submitted By:	MATTHEW L. BROMLEY (AUTH_RP)					
Title:	ADDENDUM TO SITE INVESTIGATION REPORT					
Title Link:	https://geotracker.waterboards.ca.gov/esi/uploads/geo_report/4793944418/T0604128924.PDF					
Document Type:	Site Documents			Document Date:	9/9/2007	

Map Key	Number of Records	Direction	Distance (mi/ft)	Elev/Diff (ft)	Site	DB
Type: Submitted By: Title: Title Link:	REPORTS - INVESTIGATION RPT. MATTHEW L. BROMLEY (AUTH_RP) SITE INVESTIGATION REPORT https://geotracker.waterboards.ca.gov/esi/uploads/geo_report/4439608514/T0604128924.PDF				Submitted:	
Document Type: Type: Submitted By: Title: Title Link:	Site Documents PUBLIC PARTICIPATION PLAN RALPH LAMBERT (REGULATOR) FACT SHEET IN ENGLISH & SPANISH https://geotracker.waterboards.ca.gov/site_documents/4972172379/21%2D0384%20spanish%20fact%20sheet%202Epdf				Document Date: Submitted:	3/30/2007
Document Type: Type: Submitted By: Title: Title Link:	Site Documents PUBLIC PARTICIPATION PLAN RALPH LAMBERT (REGULATOR) FACT SHEET IN ENGLISH https://geotracker.waterboards.ca.gov/site_documents/3987797379/21%2D0384%20fact%20sheet%202Epdf				Document Date: Submitted:	3/30/2007
Document Type: Type: Submitted By: Title: Title Link:	Site Documents WORKPLANS - OTHER WP MATTHEW L. BROMLEY (AUTH_RP) SITE CHARACTERIZATION WORK PLAN AND INTERIM CORRECTIVE ACTION PLAN https://geotracker.waterboards.ca.gov/esi/uploads/geo_report/8726336419/T0604128924.PDF				Document Date: Submitted:	3/16/2007
Document Type: Type: Submitted By: Title: Title Link:	Site Documents LETTER RALPH LAMBERT (REGULATOR) APPROVAL OF TIME EXTENSION https://geotracker.waterboards.ca.gov/site_documents/1091801285/21%2D0384%20time%20ext%201%2D30%2D07%2Epdf				Document Date: Submitted:	1/30/2007
Document Type: Type: Submitted By: Title: Title Link:	Site Documents LETTER RALPH LAMBERT (REGULATOR) PUBLIC NOTIFICATION REQUIREMENTS https://geotracker.waterboards.ca.gov/site_documents/1128056168/21%2D0384%20public%20participation%20required%2012%2D07%2D06%2Epdf				Document Date: Submitted:	12/11/2006
Document Type: Type: Submitted By: Title: Title Link:	Site Documents LETTER RALPH LAMBERT (REGULATOR) SI WORKPLAN & ICAP REQUIRED https://geotracker.waterboards.ca.gov/site_documents/3052311539/21%2D0384%20requirement%20for%20Workplan%20and%20ICAP%2012%2D07%2D06%2Epdf				Document Date: Submitted:	12/11/2006
Document Type: Type: Submitted By: Title: Title Link:	Site Documents REPORTS - INVESTIGATION RPT. MATTHEW L. BROMLEY (AUTH_RP) PRELIMINARY SITE INVESTIGATION REPORT https://geotracker.waterboards.ca.gov/esi/uploads/geo_report/6472669303/T0604128924.PDF				Document Date: Submitted:	2/10/2006
Document Type: Type: Submitted By: Title: Title Link:	Site Documents WORKPLANS - INVESTIGATION WP MATTHEW L. BROMLEY (AUTH_RP) PRELIMINARY SITE INVESTIGATION WORK PLAN https://geotracker.waterboards.ca.gov/esi/uploads/geo_report/8531448185/T0604128924.PDF				Document Date: Submitted:	11/14/2005*
Document Type: Type: Submitted By: Title: Title Link:	Monitoring Reports MONITORING REPORT - QUARTERLY ASHA TURMAN (REGULATOR) QUARTERLY GROUNDWATER MONITORING RESULTS REPORT, FOURTH QUARTER 2004 - https://geotracker.waterboards.ca.gov/regulators/deliverable_documents/1596608042/4q2004%2Epdf				Document Date: Submitted:	12/14/2004
Document Type: Type: Submitted By: Title: Title Link:	Monitoring Reports MONITORING REPORT - QUARTERLY ASHA TURMAN (REGULATOR) QUARTERLY GROUNDWATER MONITORING RESULTS REPORT, THIRD QUARTER 2004 - https://geotracker.waterboards.ca.gov/regulators/deliverable_documents/5388691544/3q04%2Epdf				Document Date: Submitted:	8/12/2004

Map Key	Number of Records	Direction	Distance (mi/ft)	Elev/Diff (ft)	Site	DB
<hr/>						
Document Type:	Monitoring Reports				Document Date:	7/14/2004
Type:	MONITORING REPORT - QUARTERLY				Submitted:	
Submitted By:	ASHA TURMAN (REGULATOR)					
Title:	QUARTERLY GROUNDWATER MONITORING RESULTS REPORT, SECOND QUARTER 2004 -					
Title Link:	https://geotracker.waterboards.ca.gov/regulators/deliverable_documents/8216145396/2q04%2Epdf					
<hr/>						
Document Type:	Monitoring Reports				Document Date:	4/22/2004
Type:	MONITORING REPORT - QUARTERLY				Submitted:	
Submitted By:	ASHA TURMAN (REGULATOR)					
Title:	QUARTERLY GROUNDWATER MONITORING RESULTS REPORT, FIRST QUARTER 2004 -					
Title Link:	https://geotracker.waterboards.ca.gov/regulators/deliverable_documents/4854795694/1q04%2Epdf					

[158](#)

2 of 2

NW

0.43 /
2,257.24

6.96 /
2

MARIN CAR CLINIC INC
86 MEDWAY RD
SAN RAFAEL CA 94901-0000

RCRA TSD

EPA Handler ID: CAL000138550
Gen Status Universe: No Report
Contact Name: HAMID ELMI/PRESIDENT
Contact Address: 86 MEDWAY RD , , SAN RAFAEL , CA, 94901-0000 ,
Contact Phone No and Ext: 415-459-2691
Contact Email: CARCLINICINC@GMAIL.COM
Contact Country:
Land Type:
County Name: MARIN
EPA Region: 09
Receive Date: 19950915
Location Latitude: 37.964556
Location Longitude: -122.508401

Violation/Evaluation Summary

Note: NO RECORDS: As of Apr 2024, there are no Compliance Monitoring and Enforcement (violation) records associated with this facility (EPA ID).

Handler Summary

Importer Activity: No
Mixed Waste Generator: No
Transporter Activity: No
Transfer Facility: No
Onsite Burner Exemption: No
Smelting, Melting and Refining: No
Underground Injection Control: No
Commercial TSD: No
Used Oil Transporter: No
Used Oil Transfer Facility: No
Used Oil Processor: No
Used Oil Refiner: No
Used Oil Burner: No
Used Oil Market Burner: No
Used Oil Spec Marketer: No

Hazardous Waste Handler Details

Sequence No: 1
Receive Date: 19950915
Handler Name: MARIN CAR CLINIC INC
Federal Waste Generator Code: N
Generator Code Description: Not a Generator, Verified
Source Type: Implementer
TSD Activity: Y

Map Key	Number of Records	Direction	Distance (mi/ft)	Elev/Diff (ft)	Site	DB
---------	-------------------	-----------	------------------	----------------	------	----

Owner/Operator Details

Owner/Operator Ind:	Current Owner	Street No:	
Type:	Other	Street 1:	16 ELIZABETH CIR
Name:	HAMID ELMI/PRESIDENT	Street 2:	
Date Became Current:		City:	GREENBRAE
Date Ended Current:		State:	CA
Phone:	415-717-4223	Country:	
Source Type:	Implementer	Zip Code:	94904
Owner/Operator Ind:	Current Operator	Street No:	
Type:	Other	Street 1:	86 MEDWAY RD
Name:	HAMID ELMI/PRESIDENT	Street 2:	
Date Became Current:		City:	SAN RAFAEL
Date Ended Current:		State:	CA
Phone:	415-459-2691	Country:	
Source Type:	Implementer	Zip Code:	94901-0000

159	1 of 1	NW	0.43 / 2,283.20	5.91 / 1	FERNANDOS AUTO REPAIR 35 MEDWAY RD SUITE B SAN RAFAEL CA 94901	RCRA TSD
---------------------	--------	----	--------------------	-------------	--	----------

EPA Handler ID:	CAL000444330
Gen Status Universe:	No Report
Contact Name:	FERNANDO MAZARIEGOS
Contact Address:	35 MEDWAY RD , SUITE B , SAN RAFAEL , CA, 94901 ,
Contact Phone No and Ext:	415-246-6398
Contact Email:	JOSEMAZARIEGOS1964@GMAIL.COM
Contact Country:	
Land Type:	
County Name:	MARIN
EPA Region:	09
Receive Date:	20190314
Location Latitude:	37.96386
Location Longitude:	-122.509519

Violation/Evaluation Summary

Note: NO RECORDS: As of Apr 2024, there are no Compliance Monitoring and Enforcement (violation) records associated with this facility (EPA ID).

Handler Summary

Importer Activity:	No
Mixed Waste Generator:	No
Transporter Activity:	No
Transfer Facility:	No
Onsite Burner Exemption:	No
Smelting, Melting and Refining:	No
Underground Injection Control:	No
Commercial TSD:	No
Used Oil Transporter:	No
Used Oil Transfer Facility:	No
Used Oil Processor:	No
Used Oil Refiner:	No
Used Oil Burner:	No
Used Oil Market Burner:	No
Used Oil Spec Marketer:	No

Hazardous Waste Handler Details

Sequence No:	1
Receive Date:	20190314
Handler Name:	FERNANDOS AUTO REPAIR

Map Key	Number of Records	Direction	Distance (mi/ft)	Elev/Diff (ft)	Site	DB
Federal Waste Generator Code: N Generator Code Description: Not a Generator, Verified Source Type: Implementer TSD Activity: Y						
<u>Owner/Operator Details</u>						
Owner/Operator Ind:	Current Operator				Street No:	
Type:	Other				Street 1:	35 MEDWAY RD
Name:	FERNANDO MAZARIEGOS				Street 2:	SUITE B
Date Became Current:					City:	SAN RAFAEL
Date Ended Current:					State:	CA
Phone:	415-246-6398				Country:	
Source Type:	Implementer				Zip Code:	94901
Owner/Operator Ind:	Current Owner				Street No:	
Type:	Other				Street 1:	35 MEDWAY RD
Name:	JOSE MAZARIEGOS				Street 2:	SUITE B
Date Became Current:					City:	SAN RAFAEL
Date Ended Current:					State:	CA
Phone:	415-246-6398				Country:	
Source Type:	Implementer				Zip Code:	94901

160	1 of 1	NW	0.43 / 2,284.10	5.41 / 1	CALIBER COLLISION CENTERS 50 MEDWAY RD SAN RAFAEL CA 94901	RCRA TSD
---------------------	--------	----	--------------------	-------------	--	----------

EPA Handler ID: CAL000444663
Gen Status Universe: No Report
Contact Name: SHARON LAWRENCE
Contact Address: 401 E CORPORATE DR STE 150 , , LEWISVILLE , TX, 75057 ,
Contact Phone No and Ext: 469-948-9500
Contact Email: LICENSEANDPERMITS@CALIBERCOLLISION.COM
Contact Country:
Land Type:
County Name: MARIN
EPA Region: 09
Receive Date: 20190322
Location Latitude: 37.96425
Location Longitude: -122.509109

Violation/Evaluation Summary

Note: NO RECORDS: As of Apr 2024, there are no Compliance Monitoring and Enforcement (violation) records associated with this facility (EPA ID).

Handler Summary

Importer Activity: No
Mixed Waste Generator: No
Transporter Activity: No
Transfer Facility: No
Onsite Burner Exemption: No
Smelting, Melting and Refining: No
Underground Injection Control: No
Commercial TSD: No
Used Oil Transporter: No
Used Oil Transfer Facility: No
Used Oil Processor: No
Used Oil Refiner: No
Used Oil Burner: No
Used Oil Market Burner: No
Used Oil Spec Marketer: No

Map Key	Number of Records	Direction	Distance (mi/ft)	Elev/Diff (ft)	Site	DB
---------	-------------------	-----------	------------------	----------------	------	----

Hazardous Waste Handler Details

Sequence No: 1
 Receive Date: 20190322
 Handler Name: CALIBER COLLISION CENTERS
 Federal Waste Generator Code: N
 Generator Code Description: Not a Generator, Verified
 Source Type: Implementer
 TSD Activity: Y

Owner/Operator Details

Owner/Operator Ind:	Current Operator	Street No:	
Type:	Other	Street 1:	401 E CORPORATE DR STE 150
Name:	SHARON LAWRENCE	Street 2:	
Date Became Current:		City:	LEWISVILLE
Date Ended Current:		State:	TX
Phone:	469-948-9500	Country:	
Source Type:	Implementer	Zip Code:	75057
Owner/Operator Ind:	Current Owner	Street No:	
Type:	Other	Street 1:	401 E CORPORATE DR STE 150
Name:	CALIBER BODYWORKS INC	Street 2:	
Date Became Current:		City:	LEWISVILLE
Date Ended Current:		State:	TX
Phone:	469-948-9500	Country:	
Source Type:	Implementer	Zip Code:	75057

161	1 of 1	NW	0.44 / 2,341.14	4.55 / 0	BEST MACHINE 10 FRONT ST SAN RAFAEL CA 94901-0000	RCRA TSD
---------------------	--------	----	--------------------	-------------	---	----------

EPA Handler ID: CAL000219506
 Gen Status Universe: No Report
 Contact Name: BRUCE PLUMB
 Contact Address: 10 FRONT ST , , SAN RAFAEL , CA, 94901 ,
 Contact Phone No and Ext: 415-456-1080
 Contact Email: BOSSNOVABPN@AOL.COM
 Contact Country:
 Land Type:
 County Name: MARIN
 EPA Region: 09
 Receive Date: 20010731
 Location Latitude: 37.964007
 Location Longitude: -122.509661

Violation/Evaluation Summary

Note: NO RECORDS: As of Apr 2024, there are no Compliance Monitoring and Enforcement (violation) records associated with this facility (EPA ID).

Handler Summary

Importer Activity: No
 Mixed Waste Generator: No
 Transporter Activity: No
 Transfer Facility: No
 Onsite Burner Exemption: No
 Smelting, Melting and Refining: No
 Underground Injection Control: No
 Commercial TSD: No
 Used Oil Transporter: No
 Used Oil Transfer Facility: No
 Used Oil Processor: No

Map Key	Number of Records	Direction	Distance (mi/ft)	Elev/Diff (ft)	Site	DB
Used Oil Refiner:		No				
Used Oil Burner:		No				
Used Oil Market Burner:		No				
Used Oil Spec Marketer:		No				

Hazardous Waste Handler Details

Sequence No: 1
Receive Date: 20010731
Handler Name: BEST MACHINE
Federal Waste Generator Code: N
Generator Code Description: Not a Generator, Verified
Source Type: Implementer
TSD Activity: Y

Owner/Operator Details

Owner/Operator Ind:	Current Operator	Street No:	
Type:	Other	Street 1:	10 FRONT ST
Name:	BRUCE PLUMB	Street 2:	
Date Became Current:		City:	SAN RAFAEL
Date Ended Current:		State:	CA
Phone:	415-456-1080	Country:	
Source Type:	Implementer	Zip Code:	94901

Owner/Operator Ind:	Current Owner	Street No:	
Type:	Other	Street 1:	10 FRONT ST
Name:	BRUCE PLUMB	Street 2:	
Date Became Current:		City:	SAN RAFAEL
Date Ended Current:		State:	CA
Phone:	415-456-1080	Country:	
Source Type:	Implementer	Zip Code:	94901-0000

162	1 of 2	NW	0.44 / 2,345.21	5.47 / 1	RHODES' WHEEL & BRAKE 49 MEDWAY RD SAN RAFAEL CA 94901	LUST
---------------------	--------	----	--------------------	-------------	---	------

Global ID:	T0604100111	Case Type (DL):	LUST Cleanup Site
Site Facility Type:	LUST CLEANUP SITE	Oil Field (SRCH):	
Site Fac Type (SRCH):	LUST CLEANUP SITE	Oil Field Oper (SRCH):	
Status:		Census Tract (SRCH):	604112202
Status (SRCH):	COMPLETED - CASE CLOSED	Latitude (DL):	37.9644415668402
Status (DL):	Completed - Case Closed	Longitude (DL):	-122.509271800518
Status Date (DL):	4/3/2009	RWQCB Region (DL):	SAN FRANCISCO BAY RWQCB (REGION 2)
Cleanup Status:	COMPLETED - CASE CLOSED		
Site Facility Name (SRCH):	RHODES' WHEEL & BRAKE		
Address (SRCH):	49 MEDWAY RD		
City (SRCH):	SAN RAFAEL		
Zip (SRCH):	94901		
County (SRCH):	MARIN		
Street No (DL):	49		
Street Name (DL):	MEDWAY RD		
City (DL):	SAN RAFAEL		
Zip (DL):	94901		
County (DL):	Marin		
State (DL):	CA		
Business Name (DL):	RHODES' WHEEL & BRAKE		
Site Facility Name:	RHODES' WHEEL & BRAKE		
Address :	49 MEDWAY RD		
City :	SAN RAFAEL		
Zip :	94901		
County :	MARIN		
Report Source:	GeoTracker Search Results (SRCH);GeoTracker Sites Data Download (DL);GeoTracker Search Results Report		

GeoTracker Sites Data Download - Site Details

Map Key	Number of Records	Direction	Distance (mi/ft)	Elev/Diff (ft)	Site	DB
CUF Case:		NO				
Lead Agency:		SAN FRANCISCO BAY RWQCB (REGION 2)				
Case Worker:						
Local Agency:						
RB Case No:		21-0118				
Local Case No:						
File Location:		Regional Board				
Potential COC:		Gasoline				
Potential Media of Concern:		Soil				
Begin Date:		2/10/1989				
How Discovered:		Tank Closure				
How Discovered Description:						
Stop Method:						
Stop Description:						
Calwater Watershed Name:		Bay Bridges - San Rafael (203.20)				
DWR GW Subbasin Name:		San Rafael Valley (2-029)				
Disadvantaged Community:						
CalEnvScreen Score:						
Coordinate Source:		Manual Entry on Screens				
Discharge Cause:		Unknown				
Discharge Source:		Other				
EPA Region:		9				
Leak Reported Dt:		1989-02-10 00:00:00				
Military DoD Site:		No				
No Further Action Dt:		2009-04-03 00:00:00				
Qty Rlsd Gallons:						
Facility Project Sub Type:						
Calenviroscreen 3 Score:		56-60%				
Calenviroscreen 4 Score:		70-75%				
Site History:						

GeoTracker Sites Data Download - Status History

Status: Completed - Case Closed
Status Date: 4/3/2009

Status: Open - Inactive
Status Date: 3/18/2009

Status: Open - Site Assessment
Status Date: 1/5/1995

Status: Open - Case Begin Date
Status Date: 2/10/1989

GeoTracker Search - Regulatory Profile (as of June 5, 2024)

Site Facility Name: RHODES' WHEEL & BRAKE
Site Facility Type: LUST CLEANUP SITE
Cleanup Status: COMPLETED - CASE CLOSED
Address: 49 MEDWAY RD
City: SAN RAFAEL
Zip: 94901
County: MARIN
Report Link: https://geotracker.waterboards.ca.gov/profile_report?global_id=T0604100111
Cleanup Status Detail: COMPLETED - CASE CLOSED AS OF 4/3/2009
Project Status:
Cleanup History Link: https://geotracker.waterboards.ca.gov/profile_report_include?global_id=T0604100111&tabname=regulatoryhistory
Potential COC: GASOLINE
Potential Media of Concern: SOIL
File Location: REGIONAL BOARD
User Defined Beneficial Use:
Designated Beneficial Use: MUN, AGR, IND, PROC
DWR GW Sub Basin: San Rafael Valley (2-029)
Calwater Watershed Name: Bay Bridges - San Rafael (203.20)

Map Key	Number of Records	Direction	Distance (mi/ft)	Elev/Diff (ft)	Site	DB
---------	-------------------	-----------	------------------	----------------	------	----

Post Closure Site Management:

Future Land Use:

COMMERCIAL

Cleanup Oversight Agencies:

SAN FRANCISCO BAY RWQCB (REGION 2) (LEAD) - CASE #: 21-0118

CUF Claim No:

CUF Priority Assig:

CUF Amount Paid:

WDR Place Type:

WDR File No:

WDR Order No:

Project Oversight Agencies:

Facility Type:

Composting Method:

Grndwtr Monitoring Frequency:

Designated Beneficial Use

Municipal and Domestic Supply, Agricultural Supply, Industrial Service Supply, Industrial Process Supply

Desc:

Site History:

No site history available

GeoTracker Search - Cleanup Status History (as of June 5, 2024)

Status:

Completed - Case Closed

Date :

4/3/2009

Status:

Open - Inactive

Date :

3/18/2009

Status:

Open - Site Assessment

Date :

1/5/1995

Status:

Open - Case Begin Date

Date :

2/10/1989

GeoTracker Search - Regulatory Activities (as of June 5, 2024)

Action Type:

Other Regulatory Actions

Action:

Closure/No Further Action Letter

Action Date:

4/3/2009

Received Issue Date:

4/3/2009

Doc Link:

https://geotracker.waterboards.ca.gov/view_documents?global_id=T0604100111&enforcement_id=6008646&temptable=ENFORCEMENT

Title Description Comments:

case closure

Action Type:

Other Regulatory Actions

Action:

Site Visit / Inspection / Sampling

Action Date:

3/26/2009

Received Issue Date:

3/26/2009

Doc Link:

Title Description Comments:

visit site, now service garage, get owners info

Action Type:

Other Regulatory Actions

Action:

Site Visit / Inspection / Sampling

Action Date:

12/18/2007

Received Issue Date:

12/18/2007

Doc Link:

Title Description Comments:

Address is an old residential area on narrow street/ally.

Action Type:

Other Regulatory Actions

Map Key	Number of Records	Direction	Distance (mi/ft)	Elev/Diff (ft)	Site	DB
---------	-------------------	-----------	------------------	----------------	------	----

Action: File review
Action Date: 1/16/2007
Received Issue Date: 1/16/2007
Doc Link:
Title Description Comments:

Only thing in files is 1988 Rpt of tank pulls, waste oil tank shows O & G, SVOCs, VOCs.

Action Type: Response Requested - Other
Action: Unauthorized Release Form
Action Date: 2/10/1989
Received Issue Date: 2/10/1989
Doc Link: https://geotracker.waterboards.ca.gov/view_documents_all?global_id=T0604100111&doc_id=6013797
Title Description Comments:

Fuel Leak Case Form

Action Type: Leak Action
Action: Leak Reported
Action Date: 2/10/1989
Received Issue Date:
Doc Link:
Title Description Comments:

Action Type: Leak Action
Action: Leak Discovery
Action Date: 2/10/1989
Received Issue Date:
Doc Link:
Title Description Comments:

Action Type: Leak Action
Action: Leak Stopped
Action Date: 2/10/1989
Received Issue Date:
Doc Link:
Title Description Comments:

Action Type: Response Requested - Other
Action: Other Report / Document
Action Date: 11/14/1988
Received Issue Date: 11/14/1988
Doc Link: https://geotracker.waterboards.ca.gov/view_documents_all?global_id=T0604100111&doc_id=6013796
Title Description Comments:

Soils Sampling Report

GeoTracker Search - Documents (as of June 5, 2024)

Document Type:	Site Documents	Document Date:	4/3/2009
Type:	CLOSURE/NO FURTHER ACTION LETTER	Submitted:	
Submitted By:	RALPH LAMBERT (REGULATOR)		
Title:	CASE CLOSURE		
Title Link:	https://geotracker.waterboards.ca.gov/view_documents?global_id=T0604100111&enforcement_id=6008646		

Document Type:	Site Documents	Document Date:	2/10/1989
Type:	UNAUTHORIZED RELEASE FORM	Submitted:	
Submitted By:	TORREN CAMPBELL (REGULATOR)		
Title:	FUEL LEAK CASE FORM		
Title Link:	https://geotracker.waterboards.ca.gov/view_documents?global_id=T0604100111&document_id=6013797		

Document Type:	Site Documents	Document Date:	11/14/1988
Type:	OTHER REPORT / DOCUMENT	Submitted:	

Map Key	Number of Records	Direction	Distance (mi/ft)	Elev/Diff (ft)	Site	DB
Submitted By:		TORREN CAMPBELL (REGULATOR)				
Title:		SOILS SAMPLING REPORT				
Title Link:		https://geotracker.waterboards.ca.gov/view_documents?global_id=T0604100111&document_id=6013796				

162	2 of 2	NW	0.44 / 2,345.21	5.47 / 1	MT TAM MOTORS 49 MEDWAY RD SAN RAFAEL CA 94901-4037	RCRA TSD
---------------------	--------	----	--------------------	-------------	---	----------

EPA Handler ID: CAL000316214
Gen Status Universe: No Report
Contact Name: PAUL GARAMAN
Contact Address: 49 MEDWAY RD , , SAN RAFAEL , CA, 94901-4037 ,
Contact Phone No and Ext: 415-455-9113
Contact Email:
Contact Country:
Land Type:
County Name: MARIN
EPA Region: 09
Receive Date: 20070208
Location Latitude: 37.964224
Location Longitude: -122.5092

Violation/Evaluation Summary

Note: NO RECORDS: As of Apr 2024, there are no Compliance Monitoring and Enforcement (violation) records associated with this facility (EPA ID).

Handler Summary

Importer Activity: No
Mixed Waste Generator: No
Transporter Activity: No
Transfer Facility: No
Onsite Burner Exemption: No
Smelting, Melting and Refining: No
Underground Injection Control: No
Commercial TSD: No
Used Oil Transporter: No
Used Oil Transfer Facility: No
Used Oil Processor: No
Used Oil Refiner: No
Used Oil Burner: No
Used Oil Market Burner: No
Used Oil Spec Marketer: No

Hazardous Waste Handler Details

Sequence No: 1
Receive Date: 20070208
Handler Name: MT TAM MOTORS
Federal Waste Generator Code: N
Generator Code Description: Not a Generator, Verified
Source Type: Implementer
TSD Activity: Y

Owner/Operator Details

Owner/Operator Ind:	Current Owner	Street No:	
Type:	Other	Street 1:	49 MEDWAY RD
Name:	PAUL GARAMAN	Street 2:	
Date Became Current:		City:	SAN RAFAEL
Date Ended Current:		State:	CA
Phone:	415-455-9113	Country:	

Map Key	Number of Records	Direction	Distance (mi/ft)	Elev/Diff (ft)	Site	DB
<hr/>						
Source Type:	Implementer			Zip Code:	94901-4037	
Owner/Operator Ind:	Current Operator			Street No:		
Type:	Other			Street 1:	49 MEDWAY RD	
Name:	PAUL GARAMAN			Street 2:		
Date Became Current:				City:	SAN RAFAEL	
Date Ended Current:				State:	CA	
Phone:	415-455-9113			Country:		
Source Type:	Implementer			Zip Code:	94901-4037	
<hr/>						
163	1 of 1	WNW	0.50 / 2,629.64	7.08 / 2	K & L'S WESTERN PLATING SAN RAFAEL CA	PFAS IND
Status:	Unknown			Fac Fips Code:	06041	
Fac Indian Cntry Flg:	No			Compliance Status:	-	
Fac Derived Huc:	18050002			EPA Programs:	-	
Fac Derived Wbd:	180500021001			Federal Facility:	No	
Fac Derived Cd113:	02			Federal Agency:	-	
Fac Derived Cb2010:	060411121001008			Fac Snc Flg:	No	
Fac Informal Count:	0			AIR Flag:	No	
Last Informal Action:	-			NPDES Flag:	No	
Formal Action Count:	0			SDWIS Flag:	No	
Last Formal Action:	-			RCRAFlag:	No	
Fac Total Penalties:	0			TRI Flag:	No	
Fac Penalty Count:	-			GHG Flag:	No	
Date Last Penalty:	-			TRI IDs:	-	
Last Penalty Amt:	-			TRI Releases Trnsfrs:	-	
Fac Qtrs With Nc:	-			TRI on Site Releases:	-	
Programs With Snc:	0			TRI off Site Trnsfrs:	-	
Fac Percent Minority:	36.523			TRI Reporter:	-	
Fac Pop Den:	3555			Fac Imp Water Flg:	-	
Count:	1			Fac Major Flag:	-	
Fac County:	MARIN			Fac Active Flag:	-	
State Other :				Fac Inspection Count:	0	
Region:	09			Date Last Inspection:	-	
Latitude:	37.96336			Days Last Inspection:	-	
Longitude:	-122.51153					
Fac Derived Tribes:	Lytton Rancheria of California - 10 mile(s)					
AIR IDs:	-					
CAA Permit Types:	-					
CAA NAICS:	-					
CAA SICS:	-					
NPDES IDs:	-					
CWA Permit Types:	-					
CWA NAICS:	-					
CWA SICS:	-					
RCRA IDs:	-					
RCRA Permit Types:	-					
RCRA NAICS:	-					
SDWA IDs:	-					
SDWA System Types:	-					
SDWA Compliance Status:	-					
SDWA Snc Flag:	No					
Fac Collection Meth:	UNKNOWN					
EJSCREEN Flag Us:	Yes					
EJSCREEN Report:	https://ejscreen.epa.gov/mapper/mobile/EJSCREEN_mobile.aspx?geometry=%7B%22x%22:-122.51153,%22y%22:37.96336,%22spatialReference%22:%7B%22wkid%22:4326%7D%7D&unit=9035&areatype=&areaid=&basemap=streets&distance=1					
ECHO Facility Report:	https://echo.epa.gov/detailed-facility-report?fid=110040893511					
Industry:	Metal Coating					
<hr/>						
164	1 of 2	NE	0.50 / 2,635.02	6.97 / 2	BAHIA VISTA ELEMENTARY SCHOOL 125 BAHIA WAY SAN RAFAEL CA 94901	SCH

Map Key	Number of Records	Direction	Distance (mi/ft)	Elev/Diff (ft)	Site	DB
---------	-------------------	-----------	------------------	----------------	------	----

Estor/EPA ID:	21880002	Acres:	5 ACRES
Nat Priority List:	NO	Supervisor:	MARK MALINOWSKI
Census Tract:	6041112202	County:	MARIN
Permit Renewl Lead:		Latitude:	37.9658970988986
Project Manager:		Longitude:	-122.497730539318
Site Code:	204140		
Cleanup Status:	NO ACTION REQUIRED AS OF 8/12/2004		
Cleanup Oversight Agencies:	DTSC - SITE CLEANUP PROGRAM - LEAD AGENCY		
Assembly District:	12		
Senate District:	02		
School District:	SAN RAFAEL CITY ELEMENTARY SCHOOL DISTRICT		
Office:	SANTA SUSANA FIELD LABORATORY BRANCH		
Public Participatn Spclst:			
Special Program:			
Funding:	SCHOOL DISTRICT		
Site Type:	SCHOOL		
APN:	00902206		
Past Use that Caused Contam:	RESIDENTIAL AREA, SCHOOL - ELEMENTARY		
Potential Media Affected:	NO MEDIA AFFECTED		
Potential Contamin of Concern:			

NO CONTAMINANTS FOUND

SITE HISTORY:

The 5-acre site is located on a relatively flat property bounded to the west by Bahia Way, to the south by Playa del Rey, to the north by residential properties, and to the east by a bike path and overhead power line corridor with residential properties located just east of the corridor. The Site has been occupied by the existing Bahia Vista Elementary School since its construction in 1965.

On 8/14/2004, DTSC determined a no further environmental investigation is required for the Site.

Status:	NO ACTION REQUIRED
Program Type:	SCHOOL EVALUATION
CalEnviroScreen Score:	70-75%
Summary Link:	https://www.envirostor.dtsc.ca.gov/public/profile_report?global_id=21880002

Completed Activities

Title:	Phase 1
Title Link:	https://www.envirostor.dtsc.ca.gov/public/final_documents2?global_id=21880002&doc_id=6002818
Area Name:	
Area Link:	
Sub Area:	
Sub Area Link:	
Document Type:	Phase 1
Date Completed:	8/12/2004
Comments:	

Title:	* Site Visit - Site Inspections/visit
Title Link:	
Area Name:	
Area Link:	
Sub Area:	
Sub Area Link:	
Document Type:	Site Inspections/Visit (Non LUR)
Date Completed:	8/9/2004
Comments:	

164	2 of 2	NE	0.50 / 2,635.02	6.97 / 2	BAHIA VISTA ELEMENTARY SCHOOL 125 BAHIA WAY SAN RAFAEL CA 94901	ENVIROSTOR
---------------------	--------	----	--------------------	-------------	--	------------

Estor/EPA ID:	21880002	Assembly District:	12
Site Code:	204140	Senate District:	02
Nat Priority List:	NO	Permit Renewal Lead:	

Map Key	Number of Records	Direction	Distance (mi/ft)	Elev/Diff (ft)	Site	DB
---------	-------------------	-----------	------------------	----------------	------	----

APN:	00902206	Public Partici Spclst:	
Census Tract:	6041112202	Project Manager:	
Site Type:	SCHOOL	County:	MARIN
Address Description:	125 BAHIA WAY	Latitude:	37.9658970988986
Office:	SANTA SUSANA FIELD LABORATORY BRANCH	Longitude:	-122.497730539318
Special Program:		Acres:	5 ACRES
Funding:	SCHOOL DISTRICT	Supervisor:	MARK MALINOWSKI
Cleanup Status:	NO ACTION REQUIRED AS OF 8/12/2004		
Cleanup Oversight Agencies:	DTSC - SITE CLEANUP PROGRAM - LEAD AGENCY		
School District:	SAN RAFAEL CITY ELEMENTARY SCHOOL DISTRICT		
Past Use that Caused Contam:	RESIDENTIAL AREA, SCHOOL - ELEMENTARY		
Potential Media Affected:	NO MEDIA AFFECTED		
Potential Contamin of Concern:			

NO CONTAMINANTS FOUND

Site History:

The 5-acre site is located on a relatively flat property bounded to the west by Bahia Way, to the south by Playa del Rey, to the north by residential properties, and to the east by a bike path and overhead power line corridor with residential properties located just east of the corridor. The Site has been occupied by the existing Bahia Vista Elementary School since its construction in 1965.

On 8/14/2004, DTSC determined a no further environmental investigation is required for the Site.

Status:	NO ACTION REQUIRED
Program Type:	SCHOOL EVALUATION
CalEnviroScreen Score:	70-75%
Summary Link:	https://www.envirostor.dtsc.ca.gov/public/profile_report?global_id=21880002

Completed Activities

Title:	Phase 1
Title Link:	https://www.envirostor.dtsc.ca.gov/public/final_documents2?global_id=21880002&doc_id=6002818
Area Name:	
Area Link:	
Sub Area:	
Sub Area Link:	
Document Type:	Phase 1
Date Completed:	8/12/2004
Comments:	

Title:	* Site Visit - Site Inspections/visit
Title Link:	
Area Name:	
Area Link:	
Sub Area:	
Sub Area Link:	
Document Type:	Site Inspections/Visit (Non LUR)
Date Completed:	8/9/2004
Comments:	

165	1 of 1	SSE	0.52 / 2,735.23	8.16 / 4	PG&E UTILITY CORPORATION YARD 1220 ANDERSEN DRIVE SAN RAFAEL CA 94901	ENVIROSTOR
Estor/EPA ID:	21490016	Assembly District:	12			
Site Code:		Senate District:	02			
Nat Priority List:	NO	Permit Renewal Lead:				
APN:	01818051	Public Partici Spclst:				
Census Tract:	6041112202	Project Manager:				
Site Type:	EVALUATION	County:	MARIN			
Address Description:	1220 ANDERSEN DRIVE	Latitude:	37.9512384046929			
Office:	CLEANUP BERKELEY	Longitude:	-122.499682054465			
Special Program:	* RURAL COUNTY SURVEY PROGRAM	Acres:	0 ACRES			
Funding:	RESPONSIBLE PARTY	Supervisor:	JULIE PETTIJOHN			

Map Key	Number of Records	Direction	Distance (mi/ft)	Elev/Diff (ft)	Site	DB
Cleanup Status: INACTIVE - NEEDS EVALUATION AS OF 3/15/1995 Cleanup Oversight Agencies: DTSC - SITE CLEANUP PROGRAM - LEAD AGENCY School District: Past Use that Caused Contam: NONE SPECIFIED Potential Media Affected: NONE SPECIFIED Potential Contaminant of Concern: POLYCHLORINATED BIPHENYLS (PCBS) Site History: Status: INACTIVE - NEEDS EVALUATION Program Type: EVALUATION CalEnviroScreen Score: 70-75% Summary Link: https://www.envirostor.dtsc.ca.gov/public/profile_report?global_id=21490016						
<u>Completed Activities</u>						
Title: Site Screening Title Link: Area Name: Area Link: Sub Area: Sub Area Link: Document Type: Site Screening Date Completed: 12/15/1989 Comments: SITE SCREENING DONE ACTION STATUS RATIONALE: BASED ON FACILITY TYPE AND DRIVE-BY.						
Title: Discovery Title Link: Area Name: Area Link: Sub Area: Sub Area Link: Document Type: * Discovery Date Completed: 9/20/1989 Comments: FACILITY IDENTIFIED MARIN COUNTY PLANNING DEPARTMENT - CONTAMINANT: PCB'S FACILITY DRIVE-BY PAVED LOT; NO APPARENT PROBLEM						
166	1 of 1	WNW	0.55 / 2,885.35	4.61 / 0	SPECIFICATION CHROMIUM CORPORATION 712 FRANCISCO BOULEVARD SAN RAFAEL CA 94901	ENVIROSTOR
Estor/EPA ID: 71002990 Site Code: Nat Priority List: NO APN: NONE SPECIFIED Census Tract: 6041112100 Site Type: TIERED PERMIT Address Description: 712 FRANCISCO BOULEVARD Office: CLEANUP BERKELEY Special Program: Funding: Cleanup Status: NO FURTHER ACTION AS OF 4/20/1999 Cleanup Oversight Agencies: NONE SPECIFIED School District: Past Use that Caused Contam: NONE SPECIFIED Potential Media Affected: NONE SPECIFIED Potential Contaminant of Concern: NONE SPECIFIED Site History: Project Description: Investigation for the site is continued under Baxter Court Properties Corrective Action project.						
Assembly District: 12 Senate District: 02 Permit Renewal Lead: Public Particip Spclst: Project Manager: County: MARIN Latitude: 37.963085 Longitude: -122.512738 Acres: NONE SPECIFIED Supervisor:						

Map Key	Number of Records	Direction	Distance (mi/ft)	Elev/Diff (ft)	Site	DB
---------	----------------------	-----------	---------------------	-------------------	------	----

Facility Comments: Consolidated with Baxter Court property.

Status: NO FURTHER ACTION
Program Type: TIERED PERMIT
CalEnviroScreen Score: 50-55%
Summary Link: https://www.envirostor.dtsc.ca.gov/public/profile_report?global_id=71002990

Completed Activities

Title: Inspection - Phase I Verification

Title Link:

Area Name:

Area Link:

Sub Area:

Sub Area Link:

Document Type: Phase I Verification

Date Completed: 5/10/2002

Comments: Inspection report sent on 5/10/2002

Title: Corrective Action Consent Agreement

Title Link:

Area Name:

Area Link:

Sub Area:

Sub Area Link:

Document Type: Consent Agreement

Date Completed: 12/10/2002

Comments:

Title: Consent Agreement Executed

Title Link:

Area Name:

Area Link:

Sub Area:

Sub Area Link:

Document Type: Consent Agreement

Date Completed: 12/10/2002

Comments:

Title: Phase I Verification Inspection Report Issued

Title Link:

Area Name:

Area Link:

Sub Area:

Sub Area Link:

Document Type: Phase 1

Date Completed: 3/7/2002

Comments:

Title: Compliance

Title Link:

Area Name:

Area Link:

Sub Area:

Sub Area Link:

Document Type: Site Inspections/Visit (Non LUR)

Date Completed: 4/20/1999

Comments:

Title: Consent Agreement Executed

Title Link:

Area Name:

Area Link:

Sub Area:

Sub Area Link:

Document Type: Consent Agreement

Date Completed: 3/30/2005

Map Key	Number of Records	Direction	Distance (mi/ft)	Elev/Diff (ft)	Site	DB
Comments:						
Title:	Phase I Verification Inspection					
Title Link:	https://www.envirostor.dtsc.ca.gov/public/final_documents2?global_id=71002990&doc_id=60253012					
Area Name:						
Area Link:						
Sub Area:						
Sub Area Link:						
Document Type:	Phase 1					
Date Completed:	3/9/2004					
Comments:						
Title:	Inspection - Phase I Verification					
Title Link:						
Area Name:						
Area Link:						
Sub Area:						
Sub Area Link:						
Document Type:	Phase I Verification					
Date Completed:	10/21/1997					
Comments:						

167	1 of 1	WNW	0.56 / 2,965.73	5.86 / 1	BAXTER COURT PROPERTY 714 A FRANCISCO BOULEVARD WEST SAN RAFAEL CA 94901	ENVIROSTOR
---------------------	--------	-----	--------------------	-------------	---	-------------------

Estor/EPA ID:	71003673	Assembly District:	12
Site Code:	550008	Senate District:	02
Nat Priority List:	NO	Permit Renewal Lead:	
APN:	NONE SPECIFIED	Public Partici Spclst:	
Census Tract:	6041112100	Project Manager:	
Site Type:	TIERED PERMIT	County:	MARIN
Address Description:	714 A FRANCISCO BOULEVARD WEST	Latitude:	37.9635606
Office:	CLEANUP BERKELEY	Longitude:	-122.5127349
Special Program:		Acres:	5 ACRES
Funding:		Supervisor:	KIMBERLY WALSH
Cleanup Status:	CERTIFIED O&M - LAND USE RESTRICTIONS ONLY AS OF 11/3/2010		
Cleanup Oversight Agencies:	NONE SPECIFIED		
School District:			
Past Use that Caused Contam:	METAL PLATING - CHROME, VEHICLE MAINTENANCE		
Potential Media Affected:	SOIL		
Potential Contamin of Concern:			

CHROMIUM VI
TETRACHLOROETHYLENE (PCE)
TRICHLOROETHYLENE (TCE)

Site History:

Site History: This Facility was first authorized on December 23, 1993. A Tier Permit Phase I Environmental Assessment Checklist (Phase I Checklist) was submitted on December 26, 1996 to DTSC. The Phase I Checklist indicated No Further Action at this time.

The Facility is located just southwest of the 101 Freeway on West Francisco Boulevard, within the Baxter Court alleyway, in the City of San Rafael, Marin County, California. The address of the Facility is 714 West Francisco Boulevard, San Rafael, California. Please refer to Figure 1 in Attachment A. The Facility is adjacent to commercial and light industrial development. Surrounding properties consist of residential, commercial, and light industrial development. The Facility consists of a relatively small metal plating shop within a building measuring about 60 feet by 40 feet and a graveled surface fenced yard measuring about 60 feet by 20 feet. The yard area is used for equipment storage and parking. Currently, the Facility conducts copper, nickel, chrome, and brass plating under a new operator (Quality Custom Chrome). The main entrance to the Facility is located along Baxter Court alleyway.

The site, previously marshland, was acquired around 1948 by Mr. Murray Baxter, father of Mr. James Baxter, recently deceased in May of 2002. Fill was used to prepare the site for foundation construction and development. Since site development, various tenants have occupied the building.

As part of a June 1987 drive-by inspection of the property during the Department of Health Services (DHS) Abandoned Site Survey Program, liquid discharges from Western Plating and Polishing was noted (along with two other sites in the Baxter Court). The Preliminary Assessment documented the DHS observations and recommended that liquid and soil sampling be performed at the site. Subsequently, DHS collected samples from around the facility. Liquids from containers and drum were sampled as well as surface soil samples from areas exhibiting discoloration and/or distressed vegetation. Samples were analyzed for

<i>Map Key</i>	<i>Number of Records</i>	<i>Direction</i>	<i>Distance (mi/ft)</i>	<i>Elev/Diff (ft)</i>	<i>Site</i>	<i>DB</i>
----------------	--------------------------	------------------	-------------------------	-----------------------	-------------	-----------

heavy metals, pH, chromium VI, hydrocarbons, cyanide, VOCs, and PAHs.

In April 1989, the facility received a Report of Violation from DHS. The report contains directives to the facility operator to submit a Plan of Correction to: 1) correct waste management activities; 2) determine the extent of soil contamination; and 3) remove and dispose of the contaminated soil once the extent of contamination has been determined.

On May 31, 1989, Mr. James Baxter received a letter from the DHS dated May 31, 1989 notifying him that his property was found to contain hazardous waste and that he should take appropriate action to mitigate the contamination. Mr. Baxter voluntarily initiated activities to respond to the DHS directive to determine the extent of soil contamination and remove and dispose the contaminated soils. PES Environmental was retained by Mr. Baxter to prepare the request plan, perform the investigation and reporting, and provide oversight of the remediation activities. The tenants initiated programs to correct waste management activities. PES prepared a Remedial Investigation Work Plan, dated August 7, 1989 which was subsequently reviewed and approved by Mr. Richard Wheeler and Ms. Denise Tsuji of the DHS Surveillance and Enforcement Group via a letter dated August 18, 1989.

According to the summary section of the Results of Remedial Investigation, Baxter Court Property, prepared by PES, dated November 21, 1989, the results of the remedial investigation indicated that there were localized impacts to site soils due to previous liquid waste discharges observed by the DHS. There were 3 zones that were estimated to contain a total of about 150 to 250 cubic yards of soils which had been affected by the discharges. The report proposed remediation consisting of removal and disposal of these soils. Although the extent of contamination had not been fully defined, it wa

Groundwater Contamination: Groundwater is contaminated with trace elements of metals and Methyl Tertiary Butyl Ether (MTBE).

Status: CERTIFIED O&M - LAND USE RESTRICTIONS ONLY - LAND USE RESTRICTIONS
Program Type: TIERED PERMIT
CalEnviroScreen Score: 50-55%
Summary Link: https://www.envirostor.dtsc.ca.gov/public/profile_report?global_id=71003673

Land Use Restrictions

Site Management Requirements: LAND USE COVENANT
Title: RESIDENCE USE PROHIBITED
Title Link: LUC Recorded
https://www.envirostor.dtsc.ca.gov/public/final_documents2?cmd=radocuments&global_id=71003673&enforcement_id=60252865
Date Recorded: 9/12/2008

Completed Activities

Title: Corrective Measures Implementation Completed
Title Link:
Area Name:
Area Link:
Sub Area:
Sub Area Link:
Document Type: Remedial Action Completion Report
Date Completed: 7/11/2008
Comments:

Title: RS Public Participation Completed
Title Link: https://www.envirostor.dtsc.ca.gov/public/final_documents2?global_id=71003673&doc_id=60252899
Area Name:
Area Link:
Sub Area:
Sub Area Link:
Document Type: Fact Sheets
Date Completed: 3/26/2008
Comments:

Title: Inspection - Phase I Verification
Title Link:
Area Name:
Area Link:
Sub Area:
Sub Area Link:
Document Type: Phase I Verification
Date Completed: 3/7/2002
Comments:

Map Key	Number of Records	Direction	Distance (mi/ft)	Elev/Diff (ft)	Site	DB
Title: Title Link: Area Name: Area Link: Sub Area: Sub Area Link: Document Type: Date Completed: Comments:		Interim Measures Completed				
Title: Title Link: Area Name: Area Link: Sub Area: Sub Area Link: Document Type: Date Completed: Comments:		Risk Assessment Completed				
Title: Title Link: Area Name: Area Link: Sub Area: Sub Area Link: Document Type: Date Completed: Comments:		Risk Assessment Workplan				
Title: Title Link: Area Name: Area Link: Sub Area: Sub Area Link: Document Type: Date Completed: Comments:		FI Workplan Approved				
Title: Title Link: Area Name: Area Link: Sub Area: Sub Area Link: Document Type: Date Completed: Comments:		Supplemental Site Investigation Workplan				
Title: Title Link: Area Name: Area Link: Sub Area: Sub Area Link: Document Type: Date Completed: Comments:		Consent Agreement Executed				
		https://www.envirostor.dtsc.ca.gov/public/final_documents2?global_id=71003673&enforcement_id=60253553				
Title: Title Link: Area Name: Area Link: Sub Area: Sub Area Link: Document Type: Date Completed: Comments:		Consent Agreement				
Title: Title Link: Area Name: Area Link: Sub Area: Sub Area Link: Document Type: Date Completed: Comments:		RS CEQA Completed				
		https://www.envirostor.dtsc.ca.gov/public/final_documents2?global_id=71003673&enforcement_id=60253434				
Title: Title Link: Area Name: Area Link: Sub Area: Sub Area Link: Document Type: Date Completed: Comments:		* CEQA				
Title: Title Link: Area Name: Area Link: Sub Area: Sub Area Link: Document Type: Date Completed: Comments:		Phase I verification inspection				
Title: Title Link: Area Name: Area Link: Sub Area: Sub Area Link: Document Type: Date Completed: Comments:		Phase 1				
Title: Title Link: Area Name: Area Link: Sub Area: Sub Area Link: Document Type: Date Completed: Comments:		Remedy Selection				
		https://www.envirostor.dtsc.ca.gov/public/final_documents2?global_id=71003673&enforcement_id=60252899				
Title: Title Link: Area Name: Area Link: Sub Area: Sub Area Link: Document Type: Date Completed: Comments:		Remedy Selection and Statement of Basis				
		4/2/2008				

Map Key	Number of Records	Direction	Distance (mi/ft)	Elev/Diff (ft)	Site	DB
<hr/>						
Title: Title Link: Area Name: Area Link: Sub Area: Sub Area Link: Document Type: Date Completed: Comments:		Further Investigation Completed https://www.envirostor.dtsc.ca.gov/public/final_documents2?global_id=71003673&doc_id=60253434				
Title: Title Link: Area Name: Area Link: Sub Area: Sub Area Link: Document Type: Date Completed: Comments:		Supplemental Site Investigation Report 6/29/2007				
Title: Title Link: Area Name: Area Link: Sub Area: Sub Area Link: Document Type: Date Completed: Comments:		Phase I Inspection Completed				
Title: Title Link: Area Name: Area Link: Sub Area: Sub Area Link: Document Type: Date Completed: Comments:		Phase 1 3/11/2004				
Title: Title Link: Area Name: Area Link: Sub Area: Sub Area Link: Document Type: Date Completed: Comments:		LUC Recorded https://www.envirostor.dtsc.ca.gov/public/final_documents2?global_id=71003673&enforcement_id=60252865				
Title: Title Link: Area Name: Area Link: Sub Area: Sub Area Link: Document Type: Date Completed: Comments:		Land Use Restriction 9/12/2008				
Title: Title Link: Area Name: Area Link: Sub Area: Sub Area Link: Document Type: Date Completed: Comments:		Corrective Measures Proposal				
Title: Title Link: Area Name: Area Link: Sub Area: Sub Area Link: Document Type: Date Completed: Comments:		Corrective Measures Proposal 4/2/2008				
Title: Title Link: Area Name: Area Link: Sub Area: Sub Area Link: Document Type: Date Completed: Comments:		FI workplan oversight completed				
Title: Title Link: Area Name: Area Link: Sub Area: Sub Area Link: Document Type: Date Completed: Comments:		Site Inspections/Visit (Non LUR) 6/23/2006				
Title: Title Link: Area Name: Area Link: Sub Area: Sub Area Link: Document Type: Date Completed: Comments:		Inspection - Phase I Verification Phase I Verification 3/7/2002 Inspection report sent on 3/7/2002				
<hr/>						
168	1 of 1	WNW	0.56 / 2,982.67	4.26 / 0	SPECIFICATION CHROMIUM CORPORATION 14 BAXTERS COURT SAN RAFAEL CA 94901	ENVIROSTOR
Estor/EPA ID: Site Code:		21340002		Assembly District: 12 Senate District: 02		
<hr/>						
910		erisinfo.com Environmental Risk Information Services				Order No: 24072600476

Map Key	Number of Records	Direction	Distance (mi/ft)	Elev/Diff (ft)	Site	DB
<hr/>						
Nat Priority List:	NO				Permit Renewal Lead:	
APN:	NONE SPECIFIED				Public Partici Spclst:	
Census Tract:	6041112100				Project Manager:	
Site Type:	EVALUATION				County:	MARIN
Address Description:	14 BAXTERS COURT				Latitude:	37.9638888888889
Office:	CLEANUP BERKELEY				Longitude:	-122.515
Special Program:	* RURAL COUNTY SURVEY PROGRAM				Acres:	0 ACRES
Funding:					Supervisor:	JULIE PETTIJOHN
Cleanup Status:	INACTIVE - NEEDS EVALUATION AS OF 6/15/1994					
Cleanup Oversight Agencies:	NONE SPECIFIED					
School District:						
Past Use that Caused Contam:	NONE SPECIFIED					
Potential Media Affected:	NONE SPECIFIED					
Potential Contamin of Concern:						
CYANIDE (FREE)						
METALS						
UNCATEGORIZED						
Site History:						
Status:	INACTIVE - NEEDS EVALUATION					
Program Type:	EVALUATION					
CalEnviroScreen Score:	50-55%					
Summary Link:	https://www.envirostor.dtsc.ca.gov/public/profile_report?global_id=21340002					
Completed Activities						
Title:	Site Inspection Report					
Title Link:						
Area Name:						
Area Link:						
Sub Area:						
Sub Area Link:						
Document Type:	*Site Inspection (SI) Report					
Date Completed:	11/30/1987					
Comments:	SITE INSP DONE SITE CONTAMINATED WITH HEAVY METALS; FOLLOWUP DEFERRED TO NCCS ENFORCEMENT.					
Title:	Discovery					
Title Link:						
Area Name:						
Area Link:						
Sub Area:						
Sub Area Link:						
Document Type:	* Discovery					
Date Completed:	2/1/1987					
Comments:	FACILITY IDENTIFIED SAN RAFAEL CITY DIRECTORY - 1965					
Title:	Preliminary Assessment Report					
Title Link:						
Area Name:						
Area Link:						
Sub Area:						
Sub Area Link:						
Document Type:	Preliminary Assessment Report					
Date Completed:	6/1/1987					
Comments:	PRELIM ASSESS DONE Q MAILED 5/11/87, RECEIVED 6/87. SOURCE ACTIVITY: PLATING & ANODIZING. WASTE TYPE: LIQUID & SLUDGE CONTAINING HEAVY METALS, CYANDIE AND TCE. ENF HISTORY: NOTIFICATION OF DISCHARGE NONCOMPLIANCE FROM CENTRAL MARIN SAN AGENCY, DATED 12/17/85. RECOMMENDATION: SOIL SAMPLING TO ASSESS THE PRESENCE OF HEAVY METALS AND TCE.					
Title:	Site Screening					
Title Link:						
Area Name:						
Area Link:						
Sub Area:						

Map Key	Number of Records	Direction	Distance (mi/ft)	Elev/Diff (ft)	Site	DB
Sub Area Link: Document Type: Site Screening Date Completed: 2/24/1987 Comments: SITE SCREENING DONE RATIONALE FOR PA: BASED ON THE TYPE AND EXTENT OF INDUSTRIAL ACTIVITY AT THE SITE, AN ASSESSMENT OF CURRENT AND PAST WASTE MANAGEMENT PRACTICES IS NECESSARY.						
169	1 of 1	WNW	0.57 / 2,987.22	3.95 / -1	GRIESE RADIATOR REPAIR 10 BAXTERS COURT SAN RAFAEL CA 94901	ENVIROSTOR
Estor/EPA ID: 21750005 Site Code: Nat Priority List: NO APN: NONE SPECIFIED Census Tract: 6041112100 Site Type: * HISTORICAL Address Description: 10 BAXTERS COURT Office: CLEANUP BERKELEY Special Program: * RURAL COUNTY SURVEY PROGRAM Funding: Cleanup Status: REFER: OTHER AGENCY AS OF 6/23/1994 Cleanup Oversight Agencies: NONE SPECIFIED School District: Past Use that Caused Contam: NONE SPECIFIED Potential Media Affected: NONE SPECIFIED Potential Contaminant of Concern: ALKALINE SOLUTION 2<PH<12.5, WITH METALS CONTAMINATED SOIL OXYGENATED SOLVENTS UNSPECIFIED ACID SOLUTION Site History: Status: REFER: OTHER AGENCY Program Type: HISTORICAL CalEnviroScreen Score: 50-55% Summary Link: https://www.envirostor.dtsc.ca.gov/public/profile_report?global_id=21750005						
Completed Activities						
Title: Discovery Title Link: Area Name: Area Link: Sub Area: Sub Area Link: Document Type: * Discovery Date Completed: 2/24/1987 Comments: FACILITY IDENTIFIED MARIN COUNTY DIRECTORY 1957-1958 SITE SCREENING DONE RATIONALE FOR PA: INDUSTRIAL TYPE AND YEARS OF OPERATION ON LOCATION.						
Title: Preliminary Assessment Report Title Link: Area Name: Area Link: Sub Area: Sub Area Link: Document Type: Preliminary Assessment Report Date Completed: 6/1/1987 Comments: PRELIM ASSESS DONE Q MAILED 5/11/87, RESPONSE TAKEN BY PHONE ON 6/8/87. SOURCE ACTIVITY: RADIATOR REPAIR, ENGINE BACK FLUSHING, RADIATOR RECORING AND CLEANING. WASTE TYPE: LIQUID CONTAINING POSSIBLE HEAVY METALS, ETHYLENE GLYCOL & CAUSTICS. ASSESSMENT INDICATED PROBABLE ONSITE DISCH OF WASTE TO GROUND. RECOMMENDATION: COLLECT & ANALYZE SOIL SAMPLES FOR EVIDENCE OF CONTAMINATION.						

Map Key	Number of Records	Direction	Distance (mi/ft)	Elev/Diff (ft)	Site	DB
<hr/>						
Title:		Site Inspection Report				
Title Link:						
Area Name:						
Area Link:						
Sub Area:						
Sub Area Link:						
Document Type:		*Site Inspection (SI) Report				
Date Completed:		11/30/1987				
Comments:		SITE INSP DONE SITE CONTAMINATED WITH HEAVY METALS; FOLLOWUP DEFERRED TO NCCS ENFORCEMENT.				
Title:		Site Screening				
Title Link:						
Area Name:						
Area Link:						
Sub Area:						
Sub Area Link:						
Document Type:		Site Screening				
Date Completed:		2/24/1987				
Comments:						
<hr/>						
170	1 of 1	SE	0.64 / 3,373.17	6.99 / 2	BAYVIEW BUSINESS PARK PELICAN WAY & KERNER AVENUE SAN RAFAEL CA 94901	ENVIROSTOR
EPA ID:		21490001		Assembly District:		12
Site Code:				Senate District:		02
Nat Priority List:		NO		Permit Renewal Lead:		
APN:		NONE SPECIFIED		Public Partici Spclst:		
Census Tract:		6041112202		Project Manager:		
Site Type:		* HISTORICAL		County:		MARIN
Address Description:		PELICAN WAY & KERNER AVENUE		Latitude:		37.9519444444444
Office:		CLEANUP BERKELEY		Longitude:		-122.494722222222
Special Program:		* RURAL COUNTY SURVEY PROGRAM		Acres:		NONE SPECIFIED
Funding:				Supervisor:		
Cleanup Status:		REFER: RWQCB AS OF 5/1/1987				
Cleanup Oversight Agencies:		NONE SPECIFIED				
School District:						
Past Use that Caused Contam:		NONE SPECIFIED				
Potential Media Affected:		NONE SPECIFIED				
Potential Contamin of Concern:						
CONTAMINATED SOIL OTHER INORGANIC SOLID WASTE UNSPECIFIED SOLVENT MIXTURES						
Site History:						
Status:		REFER: RWQCB				
Program Type:		HISTORICAL				
CalEnviroScreen Score:		70-75%				
Summary Link:		https://www.envirostor.dtsc.ca.gov/public/profile_report?global_id=21490001				
Completed Activities						
Title:		Site Screening				
Title Link:						
Area Name:						
Area Link:						
Sub Area:						
Sub Area Link:						
Document Type:		Site Screening				
Date Completed:		12/22/1989				
Comments:		SITE SCREENING DONE ACTION STATUS RATIONALE: SITE IS FORMER LANDFILL AND IS PENDING WATER BOARD REVIEW/ACTION.				

Map Key	Number of Records	Direction	Distance (mi/ft)	Elev/Diff (ft)	Site	DB
Title: Preliminary Assessment Report Title Link: Area Name: Area Link: Sub Area: Sub Area Link: Document Type: Preliminary Assessment Report Date Completed: 5/1/1987 Comments: PRELIM ASSESS DONE SITE IS A FORMER LANDFILL CURR BEING DEVELOP AS A BUSINESS PARK. MONITORING PROGRAM NEVER IMPLEMENTED.						
Title: Site Screening Title Link: Area Name: Area Link: Sub Area: Sub Area Link: Document Type: Site Screening Date Completed: 2/24/1987 Comments: SITE SCREENING DONE RATIONALE FOR PA: 1984 ALLEGATION THAT SITE MAY HAVE RECEIVED HAZARDOUS WASTES.						
171	1 of 1	ESE	0.65 / 3,415.06	21.87 / 17	SHORELINE CENTER 111 SHORELINE BLVD. SAN RAFAEL CA 94902	ENVIROSTOR
Estor/EPA ID: 21490031 Site Code: Nat Priority List: NO APN: 00932040 Census Tract: 6041112202 Site Type: * HISTORICAL Address Description: 111 SHORELINE BLVD. Office: CLEANUP BERKELEY Special Program: Funding: Cleanup Status: REFER: OTHER AGENCY AS OF 1/3/1994 Cleanup Oversight Agencies: NONE SPECIFIED School District: Past Use that Caused Contam: NONE SPECIFIED Potential Media Affected: NONE SPECIFIED Potential Contamin of Concern: CONTAMINATED SOIL PESTICIDES - RINSE WATERS Site History: A large retail store (Home Depot) is proposed on this former Class 3 Landfill site near Highway 101. Composited sampling submitted by the lessees's attorneys showed minor metals and chlordane contamination at high detection limits (~1.3 ppm), except for 4000 ppm Bis (2ethylhexyl) Phthalate. Compositing and high detection limits make the sampling inconclusive. Any threats of landfill gases or settlement should also be analyzed. The Integrated Waste Management Board and the Water Board are involved. Project is referred to the Integrated Waste Management Board. Status: REFER: OTHER AGENCY Program Type: HISTORICAL CalEnviroScreen Score: 70-75% Summary Link: https://www.envirostor.dtsc.ca.gov/public/profile_report?global_id=21490031						
Completed Activities						
Title: Site Screening Title Link: Area Name: Area Link: Sub Area: Sub Area Link:						

Map Key	Number of Records	Direction	Distance (mi/ft)	Elev/Diff (ft)	Site	DB
Document Type:		Site Screening				
Date Completed:		1/3/1994				
Comments:						
172	1 of 2	WNW	0.67 / 3,555.98	6.23 / 2	BAXTERS COURT AREA BAXTERS COURT SAN RAFAEL CA 94901	RESPONSE
Estor/EPA ID:		21340010		Acres:	3.5 ACRES	
Nat Priority List:		NO		Supervisor:		
Census Tract:		6041112100		County:	MARIN	
Permit Renewl Lead:				Latitude:	37.9640211	
Project Manager:				Longitude:	-122.5147476	
Site Code:						
Cleanup Status:		REFER: RCRA AS OF 9/12/2003				
Cleanup Oversight Agencies:		DTSC - HAZARDOUS WASTE MANAGEMENT PROGRAM - LEAD AGENCY;DTSC - SITE CLEANUP PROGRAM				
Assembly District:		12				
Senate District:		02				
School District:						
Office:		CLEANUP BERKELEY				
Public Participatn Spclst:						
Special Program:		EPA - PASI				
Funding:						
Site Type:		STATE RESPONSE OR NPL				
APN:		NONE SPECIFIED				
Past Use that Caused Contam:		NONE SPECIFIED				
Potential Media Affected:		NONE SPECIFIED				
Potential Contamin of Concern:						
NONE SPECIFIED						
Site History:						
<p>The Site is bounded to the North by Francisco Boulevard, to the south by Anderson Drive, to the east by Embarcadero Street and to the west by Baxter Court. The site appears to be gated and fenced with limited access to the facility. Prior to 1948, the site was a marshland until Murray Baxter acquired the property. Since site development, various tenants have occupied the facility. The property is approximately 3.5 acres in size, previous operations included welding, auto repair, car storage, warehouse, and roofing businesses. Three businesses currently exist which are Western Chrome Plating and Polishing (Western Chrome), Griese Radiator Shop and Specification Chromium Corporation. Both Specification Chromium and Western Chrome have operated at this location as anodizing and plating businesses since 1963. Materials used in the anodizing and plating process include aluminum, chromium, cadmium, copper, nickel, lead, zinc, cyanides, and acetones. In 1992, Fixed Treatment Units (FTUs), were installed at both Western Chrome and Specification Chromium which were used to neutralize and dewater waste from the plating process (sludge). Prior to the installation of FTUs sludge was directly discharged to the sewer. The drainage pipes, which were used to drain the sludge was filled with a lean concrete in compliance with a Central Marin Sanitary District notification. Currently the Specification Chromium FTU is in operation. There were no violations noted in the files. According to the Department of Toxic Substances Control (DTSC) 2001, Site Assessment Inspection for Western Chrome, the FTU is no longer in service. The Site Inspection Report also notes that Mr. Garry Sasser, (current operator) stated that current operations do not require onsite treatment or discharge into the municipal sewer system. He also added, all hazardous waste generated is hauled offsite upon accumulation and never stored on site. In 1987, the Department of Health Services (DHS), Ababdoned Site Survey Program, predecessor to DTSC, conducted a driveby inspection of the Baxter Court Property. The inspection revealed discoloration in the soil from the three tenant facilities. After DHS sampling of liquids and soils on the property, each of the three tenant facilities received a Report of Violation. PES prepared a Remedial Investigation Work Plan for the Baxter Court Property in July 1989, which was approved by DHS, Surveillance and Enforcement Group, via a letter in August 1989. According to the PES Environmental Progress Report, clean-up was conducted in May 1990. The remedial activities at the site consisted of three iterations of soil excavation, verification, sampling and analysis. Excavation and air monitoring was performed by OMH Corporation. All soils removed from the site were disposed at CMW Kettleman Hills facility, a Class 1 landfill. The soil removal activities were conducted in three areas: on the nearby Thomas property; Griese Radiator Shop; and Baxter Court Property. Removal activities consisted of excavating approximately 160 cubic yards of impacted soil. In July 1990, confirmation samples were collected and revealed lead levels up to 470 parts per million (ppm); copper up to 1,900 ppm; and nickel up to 2,300 ppm which are all below their respective risk-based soil screening levels for industrial sites. In July 1990, DHS, Toxic Substances Division, collected soil samples which indicated total oil and grease (TOG) concentrations ranging from 280 to 600 ppm. There is no documentation of impacts to groundwater. In March 2000, a spill containing chromium plating solutions occurred in the yard south of the Western Chrome facility. According to the DTSC Site Inspection Report, on April 20, 2000, PES submitted a Workplan for Soil Investigation and Remediation for Western Chrome to the San Rafael Fire Department. The cleanup activities included removal of*****</p>						
Status:		REFER: RCRA				
Program Type:		STATE RESPONSE				
CalEnviroScreen Score:		50-55%				
Summary Link:		https://www.envirostor.dtsc.ca.gov/public/profile_report?global_id=21340010				

Map Key	Number of Records	Direction	Distance (mi/ft)	Elev/Diff (ft)	Site	DB
<u>Completed Activities</u>						
Title:					Site Screening	
Title Link:					https://www.envirostor.dtsc.ca.gov/public/final_documents2?global_id=21340010&doc_id=6010830	
Area Name:						
Area Link:						
Sub Area:						
Sub Area Link:						
Document Type:					Site Screening	
Date Completed:					9/12/2003	
Comments:					The Hazardous Waste Management Permitting Program was contacted and verified that they are the lead agency for the site. Specification Chromium Corporation has signed the Consent Ament and the former Western Chrome facility is negotiating the Consent Agreement for their portion of the site.	
Title:					Site Screening	
Title Link:						
Area Name:						
Area Link:						
Sub Area:						
Sub Area Link:						
Document Type:					Site Screening	
Date Completed:					12/22/1989	
Comments:					A site screening was completed and recommended further action.	
Title:					Remedial Investigation Report	
Title Link:					https://www.envirostor.dtsc.ca.gov/public/final_documents2?global_id=21340010&doc_id=6010836	
Area Name:						
Area Link:						
Sub Area:						
Sub Area Link:						
Document Type:					Remedial Investigation Report	
Date Completed:					4/10/1990	
Comments:					Remedial Investigation Report delineated three areas impacted by past spills. These areas included: 1) an area located near the shallow drainage ditch along the eastern boundary of the Thomas property which had elevated levels of metals and hydrocarbons. 2) near the south side of the Western Plating facility surficial and near-surface soils had elevated metals and hydrocarbons and 3) near the former tank previously located northeast of the corner of the Specification Chromium facility had elevated metals and volatile chlorinated hydrocarbons.	
Title:					Phase I Environmental Site Assesment Report	
Title Link:					https://www.envirostor.dtsc.ca.gov/public/final_documents2?global_id=21340010&doc_id=6010834	
Area Name:						
Area Link:						
Sub Area:						
Sub Area Link:						
Document Type:					Other Report	
Date Completed:					3/7/2002	
Comments:					Phase I Environmental Site Assessment Inspection prepared by HWMP for Western Plating and Polishing Corporation which indicates further investigation is necessary.	
Title:					Site Screening	
Title Link:						
Area Name:						
Area Link:						
Sub Area:						
Sub Area Link:						
Document Type:					Site Screening	
Date Completed:					12/8/1993	
Comments:					Originally a marshland, the site was acquired in 1948 and developed. A 1987 drive-by inspection noted liquid discharge from the three tenant facilities. Samples were collected in areas showing discoloration, or distressed vegetation, sediments, liquids in drums, containers or ground surfaces and detected elevated levels of metals, cynides, volatile organic compounds, and polyaromatic hydrocarbons. The Site currently being overseen by the county.	
Title:					Discovery	
Title Link:						
Area Name:						
Area Link:						
Sub Area:						
Sub Area Link:						

Map Key	Number of Records	Direction	Distance (mi/ft)	Elev/Diff (ft)	Site	DB
---------	-------------------	-----------	------------------	----------------	------	----

operated at this location as anodizing and plating businesses since 1963. Materials used in the anodizing and plating process include aluminum, chromium, cadmium, copper, nickel, lead, zinc, cyanides, and acetones. In 1992, Fixed Treatment Units (FTUs), were installed at both Western Chrome and Specification Chromium which were used to neutralize and dewater waste from the plating process (sludge). Prior to the installation of FTUs sludge was directly discharged to the sewer. The drainage pipes, which were used to drain the sludge was filled with a lean concrete in compliance with a Central Marin Sanitary District notification. Currently the Specification Chromium FTU is in operation. There were no violations noted in the files. According to the Department of Toxic Substances Control (DTSC) 2001, Site Assessment Inspection for Western Chrome, the FTU is no longer in service. The Site Inspection Report also notes that Mr. Garry Sasser, (current operator) stated that current operations do not require onsite treatment or discharge into the municipal sewer system. He also added, all hazardous waste generated is hauled offsite upon accumulation and never stored on site. In 1987, the Department of Health Services (DHS), Abandoned Site Survey Program, predecessor to DTSC, conducted a driveby inspection of the Baxter Court Property. The inspection revealed discoloration in the soil from the three tenant facilities. After DHS sampling of liquids and soils on the property, each of the three tenant facilities received a Report of Violation. PES prepared a Remedial Investigation Work Plan for the Baxter Court Property in July 1989, which was approved by DHS, Surveillance and Enforcement Group, via a letter in August 1989. According to the PES Environmental Progress Report, clean-up was conducted in May 1990. The remedial activities at the site consisted of three iterations of soil excavation, verification, sampling and analysis. Excavation and air monitoring was performed by OMH Corporation. All soils removed from the site were disposed at CMW Kettleman Hills facility, a Class 1 landfill. The soil removal activities were conducted in three areas: on the nearby Thomas property; Griese Radiator Shop; and Baxter Court Property. Removal activities consisted of excavating approximately 160 cubic yards of impacted soil. In July 1990, confirmation samples were collected and revealed lead levels up to 470 parts per million (ppm); copper up to 1,900 ppm; and nickel up to 2,300 ppm which are all below their respective risk-based soil screening levels for industrial sites. In July 1990, DHS, Toxic Substances Division, collected soil samples which indicated total oil and grease (TOG) concentrations ranging from 280 to 600 ppm. There is no documentation of impacts to groundwater. In March 2000, a spill containing chromium plating solutions occurred in the yard south of the Western Chrome facility. According to the DTSC Site Inspection Report, on April 20, 2000, PES submitted a Workplan for Soil Investigation and Remediation for Western Chrome to the San Rafael Fire Department. The cleanup activities included removal of****

Status: REFER: RCRA
Program Type: STATE RESPONSE
CalEnviroScreen Score: 50-55%
Summary Link: https://www.envirostor.dtsc.ca.gov/public/profile_report?global_id=21340010

Completed Activities

Title: Phase I Environmental Site Assessment Report
Title Link: https://www.envirostor.dtsc.ca.gov/public/final_documents2?global_id=21340010&doc_id=6010834
Area Name:
Area Link:
Sub Area:
Sub Area Link:
Document Type: Other Report
Date Completed: 3/7/2002
Comments: Phase I Environmental Site Assessment Inspection prepared by HWMP for Western Plating and Polishing Corporation which indicates further investigation is necessary.

Title: Site Screening
Title Link:
Area Name:
Area Link:
Sub Area:
Sub Area Link:
Document Type: Site Screening
Date Completed: 12/8/1993
Comments: Originally a marshland, the site was acquired in 1948 and developed. A 1987 drive-by inspection noted liquid discharge from the three tenant facilities. Samples were collected in areas showing discoloration, or distressed vegetation, sediments, liquids in drums, containers or ground surfaces and detected elevated levels of metals, cynides, volatile organic compounds, and polyaromatic hydrocarbons. The Site currently being overseen by the county.

Title: Remedial Investigation Report
Title Link: https://www.envirostor.dtsc.ca.gov/public/final_documents2?global_id=21340010&doc_id=6010836
Area Name:
Area Link:
Sub Area:
Sub Area Link:
Document Type: Remedial Investigation Report
Date Completed: 4/10/1990
Comments: Remedial Investigation Report delineated three areas impacted by past spills. These areas included: 1) an area located near the shallow drainage ditch along the eastern boundary of the Thomas property which had elevated levels of metals and hvdrocarbons. 2) near the south side of the Western Plating facility surficial and near-surface soils had elevated metals and hydrocarbons and 3) near the former tank previously located northeast of the corner of the Specification Chromium facility had elevated metals and volatile chlorinated hydrocarbons.

<i>Map Key</i>	<i>Number of Records</i>	<i>Direction</i>	<i>Distance (mi/ft)</i>	<i>Elev/Diff (ft)</i>	<i>Site</i>	<i>DB</i>
<hr/>						
Title:					Phase I Environmental Site Assessment Addendum	
Title Link:					https://www.envirostor.dtsc.ca.gov/public/final_documents2?global_id=21340010&doc_id=6010832	
Area Name:						
Area Link:						
Sub Area:						
Sub Area Link:						
Document Type:					Other Report	
Date Completed:					3/9/2004	
Comments:					Follow up Phase I Environmental Site Assessment Inspection report prepared by HWMP for Specification Chromium Corporation.	
Title:					Discovery	
Title Link:						
Area Name:						
Area Link:						
Sub Area:						
Sub Area Link:						
Document Type:					* Discovery	
Date Completed:					11/9/1989	
Comments:					A preliminary assessment and site inspections were completed on sites located within this area. The areas include Specification Chromium and Western Chrome Plating and Polishing, Griese Radiator.	
Title:					Site Screening	
Title Link:					https://www.envirostor.dtsc.ca.gov/public/final_documents2?global_id=21340010&doc_id=6010830	
Area Name:						
Area Link:						
Sub Area:						
Sub Area Link:						
Document Type:					Site Screening	
Date Completed:					9/12/2003	
Comments:					The Hazardous Waste Management Permitting Program was contacted and verified that they are the lead agency for the site. Specification Chromium Corporation has signed the Consent Ameenent and the former Western Chrome facility is negotiating the Consent Agreement for their portion of the site.	
Title:					Site Screening	
Title Link:					https://www.envirostor.dtsc.ca.gov/public/final_documents2?global_id=21340010&doc_id=6010831	
Area Name:						
Area Link:						
Sub Area:						
Sub Area Link:						
Document Type:					Site Screening	
Date Completed:					10/25/2000	
Comments:					Site screening conducted to determine current status and recommended that the site be referred to the Hazardous Waste Management Program.	
Title:					Site Screening	
Title Link:						
Area Name:						
Area Link:						
Sub Area:						
Sub Area Link:						
Document Type:					Site Screening	
Date Completed:					12/22/1989	
Comments:					A site screening was completed and recommended further action.	
Title:					Phase I Environmental Site Assessment	
Title Link:					https://www.envirostor.dtsc.ca.gov/public/final_documents2?global_id=21340010&doc_id=6010833	
Area Name:						
Area Link:						
Sub Area:						
Sub Area Link:						
Document Type:					Other Report	
Date Completed:					5/10/2002	
Comments:					Phase I Environmental Site Assessment Inspection prepared by HWMP for Specification Chromium Corporation which indicates a Preliminary Endangerment Assessment is required for the site.	

Map Key	Number of Records	Direction	Distance (mi/ft)	Elev/Diff (ft)	Site	DB
173	1 of 1	WNW	0.68 / 3,564.70	6.83 / 2	DIESEL ENERGY INCORPORATED 40 WOODLAND AVENUE SAN RAFAEL CA 94901	ENVIROSTOR
<div> <div> Estor/EPA ID: 21350001 Site Code: Nat Priority List: NO APN: 01316302 Census Tract: 6041112100 Site Type: * HISTORICAL Address Description: 40 WOODLAND AVENUE Office: CLEANUP BERKELEY Special Program: * RURAL COUNTY SURVEY PROGRAM Funding: Cleanup Status: REFER: OTHER AGENCY AS OF 7/29/1994 Cleanup Oversight Agencies: NONE SPECIFIED School District: Past Use that Caused Contam: NONE SPECIFIED Potential Media Affected: NONE SPECIFIED Potential Contaminant of Concern: </div> <div> Assembly District: 12 Senate District: 02 Permit Renewal Lead: Public Partici Spclst: Project Manager: County: MARIN Latitude: 37.9624168128674 Longitude: -122.515596904079 Acres: NONE SPECIFIED Supervisor: </div> </div> <p>CONTAMINATED SOIL WASTE OIL & MIXED OIL</p> <p>Site History:</p> <div> Status: REFER: OTHER AGENCY Program Type: HISTORICAL CalEnviroScreen Score: 50-55% Summary Link: https://www.envirostor.dtscc.ca.gov/public/profile_report?global_id=21350001 </div> <p>Completed Activities</p> <div> <div> Title: Site Screening Title Link: Area Name: Area Link: Sub Area: Sub Area Link: Document Type: Site Screening Date Completed: 1/19/1988 Comments: SITE SCREENING DONE PA NEEDS TO ASSESS IF AND TO WHAT EXTENT SITE MAY HAVE BEEN MITIGATED. </div> <div> Title: Site Screening Title Link: Area Name: Area Link: Sub Area: Sub Area Link: Document Type: Site Screening Date Completed: 12/15/1989 Comments: SITE SCREENING DONE ACTION STATUS RATIONALE: DRUMS AND TANKS IN REAR BY DRAINAGE DITCH. POSSIBLE WASTE OIL/SOLVENT CONTAMINATION. </div> <div> Title: Discovery Title Link: Area Name: Area Link: Sub Area: Sub Area Link: Document Type: * Discovery Date Completed: 1/7/1987 Comments: FACILITY IDENTIFIED DEPT OF FISH & GAME, REG 3: MISC. FILE </div> </div>						
174	1 of 1	WNW	0.68 /	7.27 /	WESTERN CHROME PLATING	ENVIROSTOR

Map Key	Number of Records	Direction	Distance (mi/ft)	Elev/Diff (ft)	Site	DB
			3,599.47	3	AND POLISHING 11 BAXTERS COURT SAN RAFAEL CA 94901	
Estor/EPA ID:	21340001				Assembly District:	12
Site Code:					Senate District:	02
Nat Priority List:	NO				Permit Renewal Lead:	
APN:	NONE SPECIFIED				Public Partici Spclst:	
Census Tract:	6041112100				Project Manager:	
Site Type:	* HISTORICAL				County:	MARIN
Address Description:	11 BAXTERS COURT				Latitude:	37.9638888888889
Office:	CLEANUP BERKELEY				Longitude:	-122.515
Special Program:	* RURAL COUNTY SURVEY PROGRAM				Acres:	NONE SPECIFIED
Funding:					Supervisor:	
Cleanup Status:		REFER: OTHER AGENCY AS OF 3/15/1996				
Cleanup Oversight Agencies:		NONE SPECIFIED				
School District:						
Past Use that Caused Contam:		NONE SPECIFIED				
Potential Media Affected:		NONE SPECIFIED				
Potential Contamin of Concern:						
CYANIDE (FREE)						
METALS						
UNCATEGORIZED						
Site History:						
Status:		REFER: OTHER AGENCY				
Program Type:		HISTORICAL				
CalEnviroScreen Score:		50-55%				
Summary Link:		https://www.envirostor.dtsc.ca.gov/public/profile_report?global_id=21340001				
Completed Activities						
Title:		Discovery				
Title Link:						
Area Name:						
Area Link:						
Sub Area:						
Sub Area Link:						
Document Type:		* Discovery				
Date Completed:		2/10/1987				
Comments:		Facility Identified: 1965 San Rafael City Directory.				
Title:		Site Inspection Report				
Title Link:						
Area Name:						
Area Link:						
Sub Area:						
Sub Area Link:						
Document Type:		*Site Inspection (SI) Report				
Date Completed:		11/30/1987				
Comments:		SITE INSP DONE SITE CONTAMINATED WITH HEAVY METALS; FOLLOWUP DEFERRED TO NCCS ENFORCEMENT.				
Title:		Preliminary Assessment Report				
Title Link:						
Area Name:						
Area Link:						
Sub Area:						
Sub Area Link:						
Document Type:		Preliminary Assessment Report				
Date Completed:		6/1/1987				
Comments:		Preliminary Assessment Done: Questionnaire mailed 05/07/87, received 06/01/87. Source of Activity: Plating and Polish- ing. Waste Type: Liquid & Sludge containing heavy metals, cyanide, TCE, MEK, and/or Acetone. Enforcement History: Notification of Discharge - Non-compliance from Central Marin San Agency (12/17/85). Recommendation: Soil sampling for heavy metals and solvents				

Map Key	Number of Records	Direction	Distance (mi/ft)	Elev/Diff (ft)	Site	DB
Title: Title Link: Area Name: Area Link: Sub Area: Sub Area Link: Document Type: Date Completed: Comments:		Site Screening				
		Site Screening				
		2/24/1987				
		Site Screening Done: Recommend Preliminary Assessment based on industrial nature of operation & years of site activity; Waste management practices at the site need to be assessed.				

175	1 of 1	NW	0.69 / 3,662.26	7.53 / 3	ARROWHEAD JEWELRY #2 616 CANAL STREET SAN RAFAEL CA 94901	ENVIROSTOR
---------------------	--------	----	--------------------	-------------	---	------------

Estor/EPA ID:	21340006	Assembly District:	12
Site Code:		Senate District:	02
Nat Priority List:	NO	Permit Renewal Lead:	
APN:	01416202	Public Partici Spclst:	
Census Tract:	6041112201	Project Manager:	
Site Type:	* HISTORICAL	County:	MARIN
Address Description:	616 CANAL STREET	Latitude:	37.9676205928221
Office:	CLEANUP BERKELEY	Longitude:	-122.511653117143
Special Program:	* RURAL COUNTY SURVEY PROGRAM	Acres:	NONE SPECIFIED
Funding:		Supervisor:	
Cleanup Status:	REFER: OTHER AGENCY AS OF 6/27/1994		
Cleanup Oversight Agencies:	NONE SPECIFIED		
School District:			
Past Use that Caused Contam:	NONE SPECIFIED		
Potential Media Affected:	NONE SPECIFIED		
Potential Contamin of Concern:			

CONTAMINATED SOIL
HYDROCARBON SOLVENTS
POLYMERIC RESIN WASTE

Site History:

Status:	REFER: OTHER AGENCY
Program Type:	HISTORICAL
CalEnviroScreen Score:	60-65%
Summary Link:	https://www.envirostor.dtsc.ca.gov/public/profile_report?global_id=21340006

Completed Activities

Title:	Site Screening Arrowhead Jewelry 2
Title Link:	https://www.envirostor.dtsc.ca.gov/public/final_documents2?global_id=21340006&doc_id=60467580

Area Name:
Area Link:
Sub Area:

Sub Area Link:	
Document Type:	Site Screening
Date Completed:	1/10/2006
Comments:	

Title:
Title Link:
Area Name:
Area Link:
Sub Area:
Sub Area Link:

Document Type:	Site Screening
Date Completed:	2/28/1988
Comments:	SITE SCREENING DONE NEED TO TRACK ENFORCEMENT ACTION. FURTHER SITE EVAL. MAY BE NECESSARY.

Map Key	Number of Records	Direction	Distance (mi/ft)	Elev/Diff (ft)	Site	DB
Title: Discovery Title Link: Area Name: Area Link: Sub Area: Sub Area Link: Document Type: * Discovery Date Completed: 9/1/1987 Comments: FACILITY IDENTIFIED SAN RAFAEL CODE ENFORCEMENT						
176	1 of 2	WSW	0.72 / 3,819.54	324.59 / 320	REMILLARD BRICK COMPANY MARIN COUNTY SAN RAFAEL CA 94901	MRDS
Dep ID: 10115344 Dev Status: PAST PRODUCER Code List: CLY Uri: http://mrdata.usgs.gov/mrds/show-mrds.php?dep_id=10115344 I1: 12 Latitude: 37.952515 Longitude: -122.514099						
Commodity						
I1: 23 Code: CLY Commodity: Clay Commodity Type: Non-metallic Commodity Group: Clays Importance: Primary Line: 1 Inserted By: MAS migration Insert Date: 29-OCT-2002 09:00:24 Updated By: USGS Update Date: 29-OCT-2002 09:01:19						
Names						
I1: 14 Status: Current Site Name: Remillard Brick Company Line: 1 Inserted By: MAS migration Insert Date: 29-OCT-02 Updated By: USGS Update Date: 29-OCT-02						
176	2 of 2	WSW	0.72 / 3,819.54	324.59 / 320	REMILLARD BRICK CO. MARIN COUNTY SAN RAFAEL CA 94901	MRDS
Dep ID: 10030786 Dev Status: OCCURRENCE Code List: CLY Uri: http://mrdata.usgs.gov/mrds/show-mrds.php?dep_id=10030786 I1: 47 Latitude: 37.952515 Longitude: -122.514099						
Commodity						
I1: 75 Code: CLY Commodity: Clay Commodity Type: Non-metallic Commodity Group: Clays Importance: Primary Line: 1 Inserted By: MRDS migration Insert Date: 29-OCT-2002 09:00:24 Updated By: USGS Update Date: 29-OCT-2002 09:00:40						
Names						
I1: 40 Status: Current Site Name: Remillard Brick Co. Line: 1 Inserted By: MRDS migration Insert Date: 29-OCT-02 Updated By: USGS Update Date: 29-OCT-02						
177	1 of 1	NW	0.73 / 3,845.89	7.98 / 3	UNION OIL CO. OF CALIFORNIA 620 CANAL STREET	ENVIROSTOR

Map Key	Number of Records	Direction	Distance (mi/ft)	Elev/Diff (ft)	Site	DB
---------	----------------------	-----------	---------------------	-------------------	------	----

SAN RAFAEL CA 94901

Estor/EPA ID:	21290001	Assembly District:	12
Site Code:		Senate District:	02
Nat Priority List:	NO	Permit Renewal Lead:	
APN:	01416201	Public Partici Spclst:	
Census Tract:	6041112201	Project Manager:	
Site Type:	* HISTORICAL	County:	MARIN
Address Description:	620 CANAL STREET	Latitude:	37.9678828152186
Office:	CLEANUP BERKELEY	Longitude:	-122.512223467987
Special Program:	* RURAL COUNTY SURVEY PROGRAM	Acres:	NONE SPECIFIED
Funding:		Supervisor:	
Cleanup Status:	REFER: RWQCB AS OF 6/8/1994		
Cleanup Oversight Agencies:	NONE SPECIFIED		
School District:			
Past Use that Caused Contam:	NONE SPECIFIED		
Potential Media Affected:	NONE SPECIFIED		
Potential Contamin of Concern:			

OIL/WATER SEPARATION SLUDGE
TANK BOTTOM WASTES
WASTE OIL & MIXED OIL

Site History:

Status:	REFER: RWQCB
Program Type:	HISTORICAL
CalEnviroScreen Score:	60-65%
Summary Link:	https://www.envirostor.dtsc.ca.gov/public/profile_report?global_id=21290001

Completed Activities

Title:	Site Screening
Title Link:	
Area Name:	
Area Link:	
Sub Area:	
Sub Area Link:	
Document Type:	Site Screening
Date Completed:	3/1/1988
Comments:	SITE SCREENING DONE RATIONALE FOR PA: ASSESS POTENTIAL EXTENT OF SOIL CONTAMINATION THAT MAY HAVE RESULTED FROM PAST AND CURRENT OPERATIONS.

Title:	Discovery
Title Link:	
Area Name:	
Area Link:	
Sub Area:	
Sub Area Link:	
Document Type:	* Discovery
Date Completed:	2/24/1987
Comments:	FACILITY IDENTIFIED SAN RAFAEL CITY DIRECTORY 1965 - PETRO- LEUM

Title:	Discovery
Title Link:	
Area Name:	
Area Link:	
Sub Area:	
Sub Area Link:	
Document Type:	* Discovery
Date Completed:	9/2/1987
Comments:	FACILITY IDENTIFIED DRIVE-BY INSPECTION OF AREA FACILITY DRIVE-BY CURRENT OPERATOR HAS WASTE OIL DRUM STORAGE ALONG EAST CHAIN-LINK FENCE SOME INDICATIONS OF STAINED SOIL IN THIS AREA. OLD OIL STORAGE TANKS HAVE BEEN REMOVED. SITE IS RIGHT ALONG THE SAN RAFAEL CANAL. GROUND PHOTOS SEE 090287 DRIVE-BY PHOTOS OF CURRENT OP

Map Key	Number of Records	Direction	Distance (mi/ft)	Elev/Diff (ft)	Site	DB
178	1 of 1	SSW	0.74 / 3,883.96	35.66 / 31	GREENBRAE MARIN COUNTY LARKSPUR CA 94939	MRDS
<div> <div> Dep ID: 10114991 Dev Status: PRODUCER Code List: SDG Url: http://mrddata.usgs.gov/mrds/show-mrds.php?dep_id=10114991 </div> <div> I1: 27 Latitude: 37.94812 Longitude: -122.506592 </div> </div>						
Commodity						
<div> <div> I1: 48 Code: SDG Commodity: Sand and Gravel, Cons Commodity Type: Non-metallic Commodity Group: Sand and Gravel Importance: Primary </div> <div> Line: 1 Inserted By: MAS migration Insert Date: 29-OCT-02 Updated By: USGS Update Date: 29-OCT-02 </div> </div>						
Names						
<div> <div> I1: 14 Status: Current Site Name: Greenbrae Line: 1 </div> <div> Inserted By: MAS migration Insert Date: 29-OCT-02 Updated By: USGS Update Date: 29-OCT-02 </div> </div>						
179	1 of 1	SE	0.76 / 4,014.96	6.90 / 2	SAN QUENTIN DISPOSAL COMPANY 1615 FRANCISCO BLVD SAN RAFAEL CA 94902	ENVIROSTOR
<div> <div> Estor/EPA ID: 21490002 Site Code: Nat Priority List: NO APN: 00932046 Census Tract: 6041112202 Site Type: * HISTORICAL Address Description: 1615 FRANCISCO BLVD Office: CLEANUP BERKELEY Special Program: * RURAL COUNTY SURVEY PROGRAM Funding: Cleanup Status: REFER: RWQCB AS OF 9/9/1987 Cleanup Oversight Agencies: NONE SPECIFIED School District: Past Use that Caused Contam: NONE SPECIFIED Potential Media Affected: NONE SPECIFIED Potential Contamin of Concern: NONE SPECIFIED </div> <div> Assembly District: 12 Senate District: 02 Permit Renewal Lead: Public Partici Spclst: Project Manager: County: MARIN Latitude: 37.9476582 Longitude: -122.4919815 Acres: NONE SPECIFIED Supervisor: </div> </div>						
<div> <div> Status: REFER: RWQCB Program Type: HISTORICAL CalEnviroScreen Score: 70-75% Summary Link: https://www.envirostor.dtsc.ca.gov/public/profile_report?global_id=21490002 </div> </div>						
Completed Activities						
<div> <div> Title: Preliminary Assessment Report Title Link: Area Name: Area Link: Sub Area: Sub Area Link: </div> </div>						

Map Key	Number of Records	Direction	Distance (mi/ft)	Elev/Diff (ft)	Site	DB
Document Type:		Preliminary Assessment Report				
Date Completed:		8/31/1987				
Comments:		PRELIM ASSESS DONE SITE HAS MOVED FROM RANK 5 CALDERON LIST TO IMMEDIATE MITIGATION. PENDING STATUS WITH FOLLOW UP IN 6 MOS.				
Title:		Site Screening				
Title Link:						
Area Name:						
Area Link:						
Sub Area:						
Sub Area Link:						
Document Type:		Site Screening				
Date Completed:		12/15/1989				
Comments:		SITE SCREENING DONE ACTION STATUS RATIONALE: THIS SITE IS RANKED NUMBER 3 ON THE STATE WATER BOARD CALDERON LIST AND THUS IS SCHEDULED FOR REVIEW/ACTION BY THE WATER BOARD.				
Title:		Site Screening				
Title Link:						
Area Name:						
Area Link:						
Sub Area:						
Sub Area Link:						
Document Type:		Site Screening				
Date Completed:		2/28/1987				
Comments:		SITE SCREENING DONE RATIONALE FOR PA: 1984 ALLEGATION THAT SITE MAY HAVE RECEIVED HAZARDOUS WASTES.				
Title:		Discovery				
Title Link:						
Area Name:						
Area Link:						
Sub Area:						
Sub Area Link:						
Document Type:		* Discovery				
Date Completed:		8/27/1987				
Comments:		FACILITY IDENTIFIED MARIN CO HEALTH DEPARTMENT FAIRLY EXTENSIVE FILE FOUND RWQCB SF BAY REGION FAIR EXTENSIVE FILE FOUND DHS TOXICS NCCS NO FILE FOUND				
Title:		Discovery				
Title Link:						
Area Name:						
Area Link:						
Sub Area:						
Sub Area Link:						
Document Type:		* Discovery				
Date Completed:		6/30/1987				
Comments:		FACILITY IDENTIFIED DEPARTMENT OF FISH AND GAME CALIFORNIA WASTE MANAGEMENT BOARD 21-AA-0003 (SWIS) CLOSED LANDFILL; OFF-SITE GAS MIGRATION EXPLOSION / FIRE BURNED MEN 06-86 FACILITY DRIVE-BY				

[180](#)

1 of 1

WNW

0.78 /
4,105.094.08 /
-1RENEW COMPUTERS, INC.
446 DU BOIS ST
SAN RAFAEL CA 94901INSP
COMP ENF

EPA ID: 3003878
Geotracker Address:
Geotracker City:
Report URL:

County: MARIN
Geotracker Lat:
Geotracker Long:
https://www.envirostor.dtsc.ca.gov/public/eeerp_profile_report?global_id=3003878

Inspection Information

Inspection Type: Focused Compliance Inspection - Universal Waste Electronics Collector
Violations: Class 2
Inspection Date: 6/15/2022
Return to Compliance: 7/8/2022
Report Sent Date: 6/15/2022

Map Key	Number of Records	Direction	Distance (mi/ft)	Elev/Diff (ft)	Site	DB
<u>Site Details (Download)</u>						
Envirostor ID:	3003878			Status:	No Action	
Site Type:	INSPECTION					
<u>181</u>	1 of 1	SE	0.84 / 4,447.09	5.38 / 1	GHILOTTI BROTHERS DISPOSAL SITE FRANCISCO BOULEVARD AND PELICAN SAN RAFAEL CA 94901	ENVIROSTOR
Estor/EPA ID:	21490009			Assembly District:	12	
Site Code:				Senate District:	02	
Nat Priority List:	NO			Permit Renewal Lead:		
APN:	NONE SPECIFIED			Public Partici Spclst:		
Census Tract:	6041112202			Project Manager:		
Site Type:	* HISTORICAL			County:	MARIN	
Address Description:	FRANCISCO BOULEVARD AND PELICAN			Latitude:	37.9494444444444	
Office:	CLEANUP BERKELEY			Longitude:	-122.492777777778	
Special Program:	* RURAL COUNTY SURVEY PROGRAM			Acres:	NONE SPECIFIED	
Funding:				Supervisor:		
Cleanup Status:	REFER: RWQCB AS OF 11/9/1989					
Cleanup Oversight Agencies:	NONE SPECIFIED					
School District:						
Past Use that Caused Contam:	NONE SPECIFIED					
Potential Media Affected:	NONE SPECIFIED					
Potential Contamin of Concern:						
NONE SPECIFIED						
Site History:						
Status:	REFER: RWQCB					
Program Type:	HISTORICAL					
CalEnviroScreen Score:	70-75%					
Summary Link:	https://www.envirostor.dtsc.ca.gov/public/profile_report?global_id=21490009					
<u>Completed Activities</u>						
Title:	Discovery					
Title Link:						
Area Name:						
Area Link:						
Sub Area:						
Sub Area Link:						
Document Type:	* Discovery					
Date Completed:	11/9/1989					
Comments:	FACILITY IDENTIFIED SWIS (21-AA-0004) CALIFORNIA WASTE MANAGEMENT BOARD CLOSED LANDFILL; SUPPOSEDLY AN INERT MATERIAL/DEMO SITE; RANKED NUMBER 5 ON STATE WRCB CALDERON LIST					
Title:	Site Screening					
Title Link:						
Area Name:						
Area Link:						
Sub Area:						
Sub Area Link:						
Document Type:	Site Screening					
Date Completed:	12/15/1989					
Comments:	SITE SCREENING DONE ACTION STATUS RATIONALE: SITE IS PENDING WATER BOARD REVIEW/ACTION.					
<u>182</u>	1 of 1	SSW	0.88 / 4,636.26	21.63 / 17	ROSS VALLEY SANITARY DISTRICT 2000 LARKSPUR LANDING	ENVIROSTOR

Map Key	Number of Records	Direction	Distance (mi/ft)	Elev/Diff (ft)	Site	DB
---------	-------------------	-----------	------------------	----------------	------	----

**CIRCLE
LARKSPUR CA 94939**

Estor/EPA ID:	60000693	Assembly District:	12
Site Code:		Senate District:	02
Nat Priority List:	NO	Permit Renewal Lead:	
APN:	01826003	Public Partici Spclst:	
Census Tract:	6041121200	Project Manager:	
Site Type:	EVALUATION	County:	MARIN
Address Description:	2000 LARKSPUR LANDING CIRCLE	Latitude:	37.9458642727194
Office:	CLEANUP BERKELEY	Longitude:	-122.505723237991
Special Program:		Acres:	10.67 ACRES
Funding:	RESPONSIBLE PARTY	Supervisor:	KAREN TOTH
Cleanup Status:	NO FURTHER ACTION AS OF 10/20/2006		
Cleanup Oversight Agencies:	DTSC - SITE CLEANUP PROGRAM - LEAD AGENCY		
School District:			
Past Use that Caused Contam:	UNKNOWN		
Potential Media Affected:	SOIL		
Potential Contamin of Concern:			

POLYCHLORINATED BIPHENYLS (PCBS)

Site History:

The site is a former municipal wastewater treatment plant that was operated by the Ross Valley Sanitary District (District) between 1948 through 1985. Between the years 1996 and 2006 the District conducted extensive soil sampling and groundwater sampling prior to, during, and following demolition of wastewater treatment plant facilities at the property. Following demolition activities, undocumented fill soils were imported and placed in the former areas of the wastewater treatment plant facilities. The fill soils were later sampled and analyzed, and the results compared to relevant environmental regulatory screening levels and preliminary remediation goals. Based on the results of this characterization, several areas of the fill containing chemicals of concern above residential environmental screening criteria were excavated and removed from the property. Soil on the property contains residual concentration of total petroleum hydrocarbons (TPH) as motor oil, polychlorinated biphenyls (PCBs) and certain organochlorine pesticides (OCPs). The concentrations of these compounds in soil with the exception of soil at the bottom of a former sludge holding pond are below screening levels for residential land use (i.e. California EPA Human Health Screening Level (CHHSLs) and U.S. EPA Region 9 Preliminary Remediation Goals (PRGs). Soil collected at the bottom of former sludge holding pond contained PCB at maximum concentration of 0.83 ppm and cadmium at a maximum concentration of 3.2 ppm. These results exceed the PRG of 0.22 ppm and CHHSL of 1.7 ppm, respectively. Groundwater sampled on the property does not contain detectable concentrations of PCBs. Metals detected were below California Maximum Contaminant Level (MCLs).

Status:	NO FURTHER ACTION
Program Type:	EVALUATION
CalEnviroScreen Score:	10-15%
Summary Link:	https://www.envirostor.dtsc.ca.gov/public/profile_report?global_id=60000693

Completed Activities

Title:	Hazardous Materials Investigation - Demolished Wastewater Treatment Plant
Title Link:	https://www.envirostor.dtsc.ca.gov/public/final_documents2?global_id=60000693&doc_id=60197987
Area Name:	
Area Link:	
Sub Area:	
Sub Area Link:	
Document Type:	Other Report
Date Completed:	6/12/2000
Comments:	Summary of characterization of former wastewater treatment facility. This document included as background information and was not prepared under DTSC oversight.

Title:	Groundwater Investigation
Title Link:	https://www.envirostor.dtsc.ca.gov/public/final_documents2?global_id=60000693&doc_id=6016743
Area Name:	
Area Link:	
Sub Area:	
Sub Area Link:	
Document Type:	Other Report
Date Completed:	1/5/2001
Comments:	Groundwater is significantly free of mercury contamination.

Title:	Results of Removal of Contaminated Soil
Title Link:	https://www.envirostor.dtsc.ca.gov/public/final_documents2?global_id=60000693&doc_id=6016769
Area Name:	

Map Key	Number of Records	Direction	Distance (mi/ft)	Elev/Diff (ft)	Site	DB
<hr/>						
Area Link:						
Sub Area:						
Sub Area Link:						
Document Type:		Other Report				
Date Completed:		5/2/2006				
Comments:		The results from the removal of contaminated soil.				
Title:		Comment letter for Mitigated Negative Declaration/Initial Study				
Title Link:		https://www.envirostor.dtsc.ca.gov/public/final_documents2?global_id=60000693&doc_id=6016734				
Area Name:						
Area Link:						
Sub Area:						
Sub Area Link:						
Document Type:		*Correspondence - Received				
Date Completed:		11/18/2004				
Comments:		Letter requested clarification on specific samples and sampling methods utilized for the sampling event, that confirmation samples for arsenic should be conducted and cleanup criteria for PCB should meet residential level.				
Title:		Subsurface Investigation - Former Aboveground Fuel Storage Tank Areas				
Title Link:		https://www.envirostor.dtsc.ca.gov/public/final_documents2?global_id=60000693&doc_id=60198145				
Area Name:						
Area Link:						
Sub Area:						
Sub Area Link:						
Document Type:		Other Report				
Date Completed:		7/5/2006				
Comments:		Results of subsurface investigation of soil and groundwater at the former Aboveground Storage Tank Locations. Soil samples collected from 7 boreholes and groundwater collected from two boreholes. This investigation was not overseen by DTSC but is included as background information.				
Title:		Planning Commission Staff Report and Responses to comments on Initial Study & Mit. Negative Declaration				
Title Link:		https://www.envirostor.dtsc.ca.gov/public/final_documents2?global_id=60000693&doc_id=60198122				
Area Name:						
Area Link:						
Sub Area:						
Sub Area Link:						
Document Type:		*Correspondence - Received				
Date Completed:		2/10/2005				
Comments:		Reports received				
Title:		Phase II Soil Investigation of Import Fill				
Title Link:		https://www.envirostor.dtsc.ca.gov/public/final_documents2?global_id=60000693&doc_id=6016657				
Area Name:						
Area Link:						
Sub Area:						
Sub Area Link:						
Document Type:		Other Report				
Date Completed:		6/30/2004				
Comments:		Report was part of a submittal for a CEQA review.				
Title:		Sampling and Testing from the Former Shingle Manufacturing Area				
Title Link:		https://www.envirostor.dtsc.ca.gov/public/final_documents2?global_id=60000693&doc_id=6016733				
Area Name:						
Area Link:						
Sub Area:						
Sub Area Link:						
Document Type:		Other Report				
Date Completed:		6/23/2004				
Comments:		DTSC determines that no further action is necessary with respect to investigation and remediation of hazardous substances at the property.				
Title:		Environmental Conditions Report				
Title Link:		https://www.envirostor.dtsc.ca.gov/public/final_documents2?global_id=60000693&doc_id=6016656				
Area Name:						
Area Link:						
Sub Area:						
Sub Area Link:						
Document Type:		Preliminary Endangerment Assessment Report				
Date Completed:		10/20/2006				

Map Key	Number of Records	Direction	Distance (mi/ft)	Elev/Diff (ft)	Site	DB
Comments:		DTSC determines that no further action is necessary with respect to investigation and remediation of hazardous substances at the property.				
Title:		Response to DTSC's November 2004 comments				
Title Link:		https://www.envirostor.dtsc.ca.gov/public/final_documents2?global_id=60000693&doc_id=60198161				
Area Name:						
Area Link:						
Sub Area:						
Sub Area Link:						
Document Type:		*Correspondence - Received				
Date Completed:		8/12/2005				
Comments:		Response to DTSC's comments on the Negative Declaration and it's attached Phse 2 report.				
Title:		Environmental Site Assessment/Subsurface Investigation Abandoned Sewage Treatment Plant				
Title Link:		https://www.envirostor.dtsc.ca.gov/public/final_documents2?global_id=60000693&doc_id=60198121				
Area Name:						
Area Link:						
Sub Area:						
Sub Area Link:						
Document Type:		Other Report				
Date Completed:		9/1/1996				
Comments:		Phase 1 Environmental site assessment with sampling conducted. This document was not prepared under DTSC oversight but is uploaded as background information.				

183	1 of 1	NNE	0.90 / 4,731.27	7.94 / 3	San Rafael Bivouac Area SAN RAFAEL CA	FUDS
FUDS Property No:		J09CA0930				
EMS Map Link:		https://fudportal.usace.army.mil/ems/inventory/map?id=57517				
FUDS INST ID:		CA99799F584700				
Status:		Properties with all projects at site closeout				
SDS ID:						
NPL Status Code:		Not Listed				
Eligibility:		Eligible				
Site Eligib:		Eligible				
Current Owner:		Private Sector				
Has Project:		Yes				
DOD FUDS Pro:						
Project Required:						
No Further Action:						
Congressional District:		02				
Congressional Dist 117:		02				
Media ID:						
Metadata ID:						
Feature Desc:						
EPA Region:		09				
County:		MARIN				
Latitude:		37.97583333				
Longitude:		-122.5				
Fiscal year:		2020				
USACE Division:		spd				
USACE District:		spk				
Centroid Lat:						
Centroid Long:						
Se Anno Cad Data:						
Shape Length:		0.028388749026013				
Shape Area:		2.39702832845637e-05				
Shape Len:		.02838875				
X:						
Y:						
Data Source:		U.S. Army Corps of Engineers Geospatial Open Data				
Feature Description:						

Prior to DoD use, the Site was the Marin Golf and Country Club. After suffering financial difficulties for many years, the bank foreclosed on the property on 23 December 1939 and on 30 July 1941, the title passed to the Bank of San Rafael. Between 1942 and 1943, the U.S. acquired a leasehold interest for 53.00 acres. It was acquired by the Army for use as additional housing for Hamilton Field. It was also used as a camp and maneuver area and possibly a recreation camp. The only identified improvement to the site was a sewer pipeline located within the no-area easement that was never used.

Map Key	Number of Records	Direction	Distance (mi/ft)	Elev/Diff (ft)	Site	DB
---------	-------------------	-----------	------------------	----------------	------	----

On 15 June 1946 the 53.00-acre lease was terminated. The sewer pipeline and unspecified improvements were transferred to the lessor in lieu of removal and restoration. After a series of owners, the land was acquired by Mr. Herbert Crocker, a developer who subdivided the land and built 54 homes. The only remaining original structure is the former Marin Golf and Country Club Clubhouse. No DoD-built structures remain. No potential hazards from the Department of Defense have been located at this site.

Property History:

Prior to DoD use, the Site was the Marin Golf and Country Club. After suffering financial difficulties for many years, the bank foreclosed on the property on 23 December 1939 and on 30 July 1941, the title passed to the Bank of San Rafael. Between 1942 and 1943, the U.S. acquired a leasehold interest for 53.00 acres. It was acquired by the Army for use as additional housing for Hamilton Field. It was also used as a camp and maneuver area and possibly a recreation camp. The only identified improvement to the site was a sewer pipeline located within the no-area easement that was never used. On 15 June 1946 the 53.00-acre lease was terminated. The sewer pipeline and unspecified improvements were transferred to the lessor in lieu of removal and restoration. After a series of owners, the land was acquired by Mr. Herbert Crocker, a developer who subdivided the land and built 54 homes. The only remaining original structure is the former Marin Golf and Country Club Clubhouse. No DoD-built structures remain. No potential hazards from the Department of Defense have been located at this site.

184	1 of 1	NW	0.90 / 4,758.40	9.94 / 5	MARIN-SONOMA MOSQUITO ABATEMENT DISTRICT 201 3RD STREET SAN RAFAEL CA 94901	ENVIROSTOR
---------------------	--------	----	--------------------	-------------	--	------------

Estor/EPA ID:	21070001	Assembly District:	12
Site Code:	200311	Senate District:	02
Nat Priority List:	NO	Permit Renewal Lead:	
APN:	014-151-11	Public Partici Spclst:	
Census Tract:	6041110100	Project Manager:	ARMEN AGHAKIANT
Site Type:	VOLUNTARY AGREEMENT	County:	MARIN
Address Description:	201 3RD STREET	Latitude:	37.9693162910092
Office:	CLEANUP BERKELEY	Longitude:	-122.515174322741
Special Program:		Acres:	0.9 ACRES
Funding:	SITE PROPONENT	Supervisor:	KARINA NAVARRO
Cleanup Status:	CERTIFIED / OPERATION & MAINTENANCE AS OF 5/13/2003		
Cleanup Oversight Agencies:	DTSC - SITE CLEANUP PROGRAM - LEAD AGENCY;RWQCB 2 - SAN FRANCISCO BAY		
School District:			
Past Use that Caused Contam:	EQUIPMENT/INSTRUMENT REPAIR, FUEL - VEHICLE STORAGE/ REFUELING, MACHINE SHOP, PESTICIDE/INSECTIDE/RODENTICIDE STORAGE		
Potential Media Affected:	OTHER GROUNDWATER AFFECTED (USES OTHER THAN DRINKING WATER), SOIL		
Potential Contamin of Concern:			

BENZENE
DDT
TPH-DIESEL
XYLENES

Site History:

The Marin-Sonoma Mosquito Abatement District (District) was owned and operated by the District from the 1940's through 1981. During the District's years of operation various pesticides were used and stored at the property. The District also conducted vehicle maintenance operations at the facility.

Status:	CERTIFIED / OPERATION & MAINTENANCE - LAND USE RESTRICTIONS
Program Type:	VOLUNTARY CLEANUP
CalEnviroScreen Score:	40-45%
Summary Link:	https://www.envirostor.dtsc.ca.gov/public/profile_report?global_id=21070001

Land Use Restrictions

Site Management Requirements:	ACTIVITIES PROHIBITED WHICH DISTURB THE REMEDY AND MONITORING SYSTEMS WITHOUT APPROVAL ASPHALT COVER NOT TO BE DISTURBED WITHOUT APPROVAL CHECK FOR CRACKS IN FOUNDATION LAND USE COVENANT MAINTAIN MONITORING OF GROUNDWATER NO EXCAVATION OF CONTAMINATED SOILS WITHOUT AGENCY REVIEW AND APPROVAL NO GROUNDWATER EXTRACTION AT ANY DEPTH WITHOUT APPROVAL NO OIL OR GAS EXTRACTION AT ANY DEPTH NOTIFY AFTER CHANGE OF PROPERTY OWNER
--------------------------------------	--

Map Key	Number of Records	Direction	Distance (mi/ft)	Elev/Diff (ft)	Site	DB
					NOTIFY DAMAGES TO REMEDY AND MONITORING SYSTEMS UPON DISCOVERY NOTIFY PRIOR TO CHANGE IN LAND USE NOTIFY PRIOR TO DEVELOPMENT NOTIFY PRIOR TO SUBSURFACE WORK ONLY EXTRACTION OF GROUNDWATER FOR SITE REMEDIATION PERMITTED PERFORM H&S PLAN PRIOR TO SUBSURFACE WORK PUBLIC OR PRIVATE SCHOOL FOR PERSONS UNDER 21 PROHIBITED RAISING OF FOOD PROHIBITED REQUIRES SURFACE COVERS RESIDENCE USE PROHIBITED Deed Restriction / Land Use Covenant	
					Title: Title Link: https://www.envirostor.dtsc.ca.gov/public/view_document?docurl=/public/deliverable_documents/9073545157/Marin%2DSonoma%20Deed%20Restriction%2Epdf Date Recorded: 1/15/2003	
					<u>Future Activities</u>	
					Area Name: Area Link: Sub Area: Sub Area Link: Document Type: Five-Year Review Reports Due Date: 2024	
					<u>Completed Activities</u>	
					Title: 2011 Annual Groundwater Monitoring and Cap Inspection Report Title Link: https://www.envirostor.dtsc.ca.gov/public/final_documents2?global_id=21070001&doc_id=6027242 Area Name: Area Link: Sub Area: Sub Area Link: Document Type: Operation and Maintenance Report Date Completed: 3/21/2011 Comments:	
					Title: 2011 DTSC Annual Site Inspection and Report Title Link: https://www.envirostor.dtsc.ca.gov/public/final_documents2?global_id=21070001&enforcement_id=6016887 Area Name: Area Link: Sub Area: Sub Area Link: Document Type: Land Use Restriction - Site Inspection/Visit Date Completed: 3/16/2011 Comments:	
					Title: 2008 Annual DTSC Site Inspection and Report Title Link: https://www.envirostor.dtsc.ca.gov/public/final_documents2?global_id=21070001&enforcement_id=6011098 Area Name: Area Link: Sub Area: Sub Area Link: Document Type: Land Use Restriction - Site Inspection/Visit Date Completed: 4/23/2008 Comments: The cap appeared to be in good condition.	
					Title: 2007 DTSC Annual Cap Inspection Title Link: https://www.envirostor.dtsc.ca.gov/public/final_documents2?global_id=21070001&enforcement_id=6009515 Area Name: Area Link: Sub Area: Sub Area Link: Document Type: Land Use Restriction - Site Inspection/Visit Date Completed: 3/23/2007 Comments: No problems noted during the inspection.	
					Title: 2005 DTSC Annual Cap Inspection Report	

Map Key	Number of Records	Direction	Distance (mi/ft)	Elev/Diff (ft)	Site	DB
Title Link: Area Name: Area Link: Sub Area: Sub Area Link: Document Type: Date Completed: Comments:					https://www.envirostor.dtsc.ca.gov/public/final_documents2?global_id=21070001&enforcement_id=6009524 Land Use Restriction - Site Inspection/Visit 4/7/2005	
Title: Title Link: Area Name: Area Link: Sub Area: Sub Area Link: Document Type: Date Completed: Comments:					2004 DTSC Annual Cap Inspection https://www.envirostor.dtsc.ca.gov/public/final_documents2?global_id=21070001&enforcement_id=6009523 Land Use Restriction - Site Inspection/Visit 3/24/2004	
Title: Title Link: Area Name: Area Link: Sub Area: Sub Area Link: Document Type: Date Completed: Comments:					Annual Oversight Cost Estimate Letter https://www.envirostor.dtsc.ca.gov/public/final_documents2?global_id=21070001&enforcement_id=60508760 Annual Oversight Cost Estimate 10/27/2021 PM sent letter out on 10/27/2021 to RP.	
Title: Title Link: Area Name: Area Link: Sub Area: Sub Area Link: Document Type: Date Completed: Comments:					Annual Oversight Cost Estimate https://www.envirostor.dtsc.ca.gov/public/final_documents2?global_id=21070001&enforcement_id=60473670 Annual Oversight Cost Estimate 10/7/2020 Emailed annual cost estimate letter on 10/7/2020. -EC	
Title: Title Link: Area Name: Area Link: Sub Area: Sub Area Link: Document Type: Date Completed: Comments:					Annual Oversight Cost Estimate https://www.envirostor.dtsc.ca.gov/public/final_documents2?global_id=21070001&doc_id=60301822 Annual Oversight Cost Estimate 10/16/2015 The Biennial Groundwater Monitoring and Maintenance Report summarizes the findings from an asphalt cap inspection and presents the results of the July 22, 2016 groundwater monitoring event. Diesel range organics (DRO) were detected at a concentration of 80.0 micrograms per liter (ug/L) in well MW-4. This concentration of DRO is less than the DTSC "significant concentration" of 700 ug/L identified in the January 2003 Operation and Maintenance Agreement. Gasoline range organics (GRO) and BTEX were not detected above their respective laboratory reporting limits. The asphalt cap inspection was performed on May 25, 2016. The asphalt cap was observed to be in good condition. No significant cracks were observed in the seal coat and no unevenness or buckling of the asphalt cap was observed. Also, no weed growth or no significant ponding of water were observed.	
Title: Title Link: Area Name: Area Link: Sub Area: Sub Area Link: Document Type: Date Completed: Comments:					Annual Oversight Cost Estimate https://www.envirostor.dtsc.ca.gov/public/final_documents2?global_id=21070001&enforcement_id=60287414 Annual Oversight Cost Estimate 12/15/2011	
Title: Title Link:					2010 DTSC Annual Site Inspection and Report https://www.envirostor.dtsc.ca.gov/public/final_documents2?global_id=21070001&enforcement_id=6013876	

Map Key	Number of Records	Direction	Distance (mi/ft)	Elev/Diff (ft)	Site	DB
<hr/>						
Area Name:					Land Use Restriction - Site Inspection/Visit	
Area Link:					3/11/2010	
Sub Area:						
Sub Area Link:						
Document Type:						
Date Completed:						
Comments:					Overall, the asphalt surface appeared to be in good condition, with no major cracking or deterioration observed. The cracks observed during the 2009 inspection near the driveway, were repaired. Significant asphalt cracking was observed around monitoring well MW- 6. It was also, observed that bolts were missing from monitoring wells protective plates for MW- 6 and MW- 8. There was no evidence of activities prohibited by the Deed Restriction.	
Title:					2008 Annual RP Groundwater Monitoring and Cap Inspection Report	
Title Link:					https://www.envirostor.dtsc.ca.gov/public/final_documents2?global_id=21070001&doc_id=6015082	
Area Name:						
Area Link:						
Sub Area:						
Sub Area Link:						
Document Type:					Operation and Maintenance Report	
Date Completed:					5/5/2008	
Comments:					Report may DTSC's Semi-Annual Operation & Maintenance requirements for the Site.	
Title:					Jan 2007 RP Semi-Annual Groundwater & Cap Report	
Title Link:					https://www.envirostor.dtsc.ca.gov/public/final_documents2?global_id=21070001&doc_id=6011095	
Area Name:						
Area Link:						
Sub Area:						
Sub Area Link:						
Document Type:					Operation and Maintenance Report	
Date Completed:					3/23/2007	
Comments:					No problems noted in the cap inspection and groundwater results match historical results.	
Title:					2006 DTSC Annual Cap Inspection	
Title Link:					https://www.envirostor.dtsc.ca.gov/public/final_documents2?global_id=21070001&enforcement_id=6009062	
Area Name:						
Area Link:						
Sub Area:						
Sub Area Link:						
Document Type:					Land Use Restriction - Site Inspection/Visit	
Date Completed:					3/27/2006	
Comments:						
Title:					2004 Groundwater Monitoring and Annual Maintenance Report	
Title Link:					https://www.envirostor.dtsc.ca.gov/public/final_documents2?global_id=21070001&doc_id=6011813	
Area Name:						
Area Link:						
Sub Area:						
Sub Area Link:						
Document Type:					Operation and Maintenance Report	
Date Completed:					4/5/2004	
Comments:					DTSC reviewed the report. Monitoring results still detected TPH diesel and TPH gasoline in the wells, but BTEX was not detected. The approval letter noted other issues that needed to be addressed in the upcoming report.	
Title:					Letter requiring cap repairs	
Title Link:					https://www.envirostor.dtsc.ca.gov/public/final_documents2?global_id=21070001&enforcement_id=6009525	
Area Name:						
Area Link:						
Sub Area:						
Sub Area Link:						
Document Type:					Land Use Restriction - Site Inspection/Visit	
Date Completed:					3/26/2004	
Comments:						
Title:					Deed Restriction / Land Use Covenant	
Title Link:					https://www.envirostor.dtsc.ca.gov/public/final_documents2?global_id=21070001&enforcement_id=5010992	
Area Name:						
Area Link:						
Sub Area:						
Sub Area Link:						
Document Type:					Land Use Restriction	

<i>Map Key</i>	<i>Number of Records</i>	<i>Direction</i>	<i>Distance (mi/ft)</i>	<i>Elev/Diff (ft)</i>	<i>Site</i>	<i>DB</i>
Date Completed:		1/15/2003				
Comments:		Recorded Deed Restriction prohibiting residential uses. Signed O&M Agreement requiring biannual cap inspections and annual groundwater monitoring.				
Title:		Annual Oversight Cost Estimate				
Title Link:		https://www.envirostor.dtsc.ca.gov/public/final_documents2?global_id=21070001&enforcement_id=60301821				
Area Name:						
Area Link:						
Sub Area:						
Sub Area Link:						
Document Type:		Annual Oversight Cost Estimate				
Date Completed:		10/20/2014				
Comments:						
Title:		Annual Groundwater Monitoring and Inspection Report				
Title Link:		https://www.envirostor.dtsc.ca.gov/public/final_documents2?global_id=21070001&doc_id=60301820				
Area Name:						
Area Link:						
Sub Area:						
Sub Area Link:						
Document Type:		Operation and Maintenance Report				
Date Completed:		4/30/2013				
Comments:						
Title:		RP Semi Annual Groundwater Monitoring Report				
Title Link:		https://www.envirostor.dtsc.ca.gov/public/final_documents2?global_id=21070001&doc_id=6011005				
Area Name:						
Area Link:						
Sub Area:						
Sub Area Link:						
Document Type:		Operation and Maintenance Report				
Date Completed:		9/19/2006				
Comments:		DTSC accepted the Report as meeting the Operation and Maintenance reporting requirements for the 2006 semi-annual sampling event. The next round of sampling is scheduled for January 2007.				
Title:		Certification				
Title Link:		https://www.envirostor.dtsc.ca.gov/public/final_documents2?global_id=21070001&enforcement_id=5010990				
Area Name:						
Area Link:						
Sub Area:						
Sub Area Link:						
Document Type:		Certification				
Date Completed:		5/13/2003				
Comments:		Certified Site.				
Title:		Site Remediation Slated to Begin in San Rafael				
Title Link:		https://www.envirostor.dtsc.ca.gov/public/final_documents2?global_id=21070001&doc_id=6011806				
Area Name:						
Area Link:						
Sub Area:						
Sub Area Link:						
Document Type:		Fact Sheets				
Date Completed:		1/31/1992				
Comments:		Fact sheet discusses the site history, the environmental investigations conducted at the site, and the proposed cleanup plan.				
Title:		Groundwater Monitoring Letter				
Title Link:		https://www.envirostor.dtsc.ca.gov/public/final_documents2?global_id=21070001&enforcement_id=60360738				
Area Name:						
Area Link:						
Sub Area:						
Sub Area Link:						
Document Type:		Correspondence				
Date Completed:		5/20/2014				
Comments:		DTSC sent a letter approving a change in the frequency of groundwater sampling from annual to biennial and a reduction from sampling six groundwater monitoring wells to one well (MW-4).				
Title:		2009 Annual Groundwater Monitoring Report				
Title Link:		https://www.envirostor.dtsc.ca.gov/public/final_documents2?global_id=21070001&doc_id=6022156				

Map Key	Number of Records	Direction	Distance (mi/ft)	Elev/Diff (ft)	Site	DB
<hr/>						
Area Name:						
Area Link:						
Sub Area:						
Sub Area Link:						
Document Type:			Operation and Maintenance Report			
Date Completed:			5/28/2009			
Comments:			Groundwater sampling results inline with historical data			
Title:			Semi-Annual Groundwater Monitoring Report			
Title Link:			https://www.envirostor.dtsc.ca.gov/public/final_documents2?global_id=21070001&doc_id=6019274			
Area Name:						
Area Link:						
Sub Area:						
Sub Area Link:						
Document Type:			Monitoring Report			
Date Completed:			10/7/2008			
Comments:			Semi Annual Report approved			
Title:			Annual Oversight Cost Estimate			
Title Link:			https://www.envirostor.dtsc.ca.gov/public/final_documents2?global_id=21070001&enforcement_id=60533034			
Area Name:						
Area Link:						
Sub Area:						
Sub Area Link:						
Document Type:			Annual Oversight Cost Estimate			
Date Completed:			11/28/2022			
Comments:			DTSC Final Letter and Annual Cost Estimate for fiscal year 2022-2023			
Title:			Annual Oversight Cost Estimate			
Title Link:			https://www.envirostor.dtsc.ca.gov/public/final_documents2?global_id=21070001&enforcement_id=60301819			
Area Name:						
Area Link:						
Sub Area:						
Sub Area Link:						
Document Type:			Annual Oversight Cost Estimate			
Date Completed:			9/4/2012			
Comments:						
Title:			Reminder Letter for 2011 Annual Inspection and Monitoring Report			
Title Link:			https://www.envirostor.dtsc.ca.gov/public/final_documents2?global_id=21070001&enforcement_id=60198785			
Area Name:						
Area Link:						
Sub Area:						
Sub Area Link:						
Document Type:			Correspondence			
Date Completed:			12/28/2010			
Comments:			Reminder letter send.			
Title:			Report documenting cap repairs			
Title Link:			https://www.envirostor.dtsc.ca.gov/public/final_documents2?global_id=21070001&doc_id=6011815			
Area Name:						
Area Link:						
Sub Area:						
Sub Area Link:						
Document Type:			Other Report			
Date Completed:			5/21/2004			
Comments:			Report documents cap repairs described in a March 26, 2004 DTSC letter.			
Title:			Preliminary Endangerment Assessment Report			
Title Link:			https://www.envirostor.dtsc.ca.gov/public/final_documents2?global_id=21070001&doc_id=5010995			
Area Name:						
Area Link:						
Sub Area:						
Sub Area Link:						
Document Type:			Preliminary Endangerment Assessment Report			
Date Completed:			3/24/1992			
Comments:			This is a combination PEA/draft RAP.			
Title:			Financial Assurance Update & Review			

Map Key	Number of Records	Direction	Distance (mi/ft)	Elev/Diff (ft)	Site	DB
<hr/>						
Title Link:					https://www.envirostor.dtsc.ca.gov/public/final_documents2?global_id=21070001&doc_id=60340571	
Area Name:						
Area Link:						
Sub Area:						
Sub Area Link:						
Document Type:			Financial Assurance Documentation			
Date Completed:			11/17/2016			
Comments:						
Title:					Request For No Further Action With Regard To Groundwater Monitoring and Well Destruction	
Title Link:						
Area Name:						
Area Link:						
Sub Area:						
Sub Area Link:						
Document Type:			Correspondence			
Date Completed:			1/29/2015			
Comments:			This letter from PES Environmental, Inc. on behalf of 201 Third Street Associates, LLC requests DTSC approval of : (1) No further action with regard to groundwater monitoring, and (2) destruction of the monitoring wells at the site.			
Title:					Annual Oversight Cost Estimate	
Title Link:					https://www.envirostor.dtsc.ca.gov/public/final_documents2?global_id=21070001&enforcement_id=60301820	
Area Name:						
Area Link:						
Sub Area:						
Sub Area Link:						
Document Type:			Annual Oversight Cost Estimate			
Date Completed:			10/3/2013			
Comments:						
Title:					2010 Annual Groundwater Monitoring and Cap Inspection Report	
Title Link:					https://www.envirostor.dtsc.ca.gov/public/final_documents2?global_id=21070001&doc_id=6020807	
Area Name:						
Area Link:						
Sub Area:						
Sub Area Link:						
Document Type:			Operation and Maintenance Report			
Date Completed:			3/15/2010			
Comments:			Report accepted; Acceptance letter sent with DTSC Annual Inspection Report; Requested repairs on asphalt cracks at MW-6 and missing bolts from monitor wells protective plates for MW-6 & 8.			
Title:					Reminder Letter for Annual Inspection and Monitoring Report	
Title Link:					https://www.envirostor.dtsc.ca.gov/public/final_documents2?global_id=21070001&enforcement_id=6017611	
Area Name:						
Area Link:						
Sub Area:						
Sub Area Link:						
Document Type:			Correspondence			
Date Completed:			1/7/2010			
Comments:			Reminder Letter Sent.			
Title:					2003 Groundwater Monitoring and Annual Maintenance Report	
Title Link:					https://www.envirostor.dtsc.ca.gov/public/final_documents2?global_id=21070001&doc_id=6011812	
Area Name:						
Area Link:						
Sub Area:						
Sub Area Link:						
Document Type:			Operation and Maintenance Report			
Date Completed:			2/28/2003			
Comments:			Report submitted showing that TPH is still detected in monitoring wells, but not BTEX. Asphalt cap in good shape.			
Title:					Remedial Activites Report	
Title Link:					https://www.envirostor.dtsc.ca.gov/public/final_documents2?global_id=21070001&doc_id=6011808	
Area Name:						
Area Link:						
Sub Area:						
Sub Area Link:						
Document Type:			Remedial Action Completion Report			
Date Completed:			1/13/1995			

<i>Map Key</i>	<i>Number of Records</i>	<i>Direction</i>	<i>Distance (mi/ft)</i>	<i>Elev/Diff (ft)</i>	<i>Site</i>	<i>DB</i>
Comments:		The report presents the results of the soil excavation and removal activities undertaken.				
Title:		Removal Action Completion Report				
Title Link:		https://www.envirostor.dtsc.ca.gov/public/final_documents2?global_id=21070001&doc_id=5010994				
Area Name:						
Area Link:						
Sub Area:						
Sub Area Link:						
Document Type:		Removal Action Completion Report				
Date Completed:		6/19/1992				
Comments:		Completed RA. Approximately 1500 cubic yards of pesticide-contaminated soil was disposed off-site.				
Title:		Site Screening				
Title Link:						
Area Name:						
Area Link:						
Sub Area:						
Sub Area Link:						
Document Type:		Site Screening				
Date Completed:		1/7/1991				
Comments:						
Title:		Project Management				
Title Link:						
Area Name:						
Area Link:						
Sub Area:						
Sub Area Link:						
Document Type:		Project Management				
Date Completed:		6/30/2023				
Comments:						
Title:		Annual Oversight Cost Estimate				
Title Link:		https://www.envirostor.dtsc.ca.gov/public/final_documents2?global_id=21070001&enforcement_id=60301824				
Area Name:						
Area Link:						
Sub Area:						
Sub Area Link:						
Document Type:		Annual Oversight Cost Estimate				
Date Completed:		10/9/2017				
Comments:		DTSC oversight cost estimate for fiscal year 2017/2018 (July 1, 2017 - June 30, 2018)				
Title:		2012 Annual Cap Inspection				
Title Link:		https://www.envirostor.dtsc.ca.gov/public/final_documents2?global_id=21070001&enforcement_id=60198784				
Area Name:						
Area Link:						
Sub Area:						
Sub Area Link:						
Document Type:		Land Use Restriction - Site Inspection/Visit				
Date Completed:		4/25/2012				
Comments:						
Title:		2012 Annual Groundwater Monitoring and Cap Inspection Report				
Title Link:		https://www.envirostor.dtsc.ca.gov/public/final_documents2?global_id=21070001&doc_id=60198787				
Area Name:						
Area Link:						
Sub Area:						
Sub Area Link:						
Document Type:		Operation and Maintenance Report				
Date Completed:		3/29/2012				
Comments:						
Title:		Repairs responded to 2011 Annual Inspection				
Title Link:		https://www.envirostor.dtsc.ca.gov/public/final_documents2?global_id=21070001&doc_id=60266802				
Area Name:						
Area Link:						
Sub Area:						
Sub Area Link:						
Document Type:		Other Report				

Map Key	Number of Records	Direction	Distance (mi/ft)	Elev/Diff (ft)	Site	DB
Date Completed:		5/6/2011				
Comments:		Send May 5, 2011.				
Title:		Repairs responded to 2010 Annual Inspection				
Title Link:		https://www.envirostor.dtsc.ca.gov/public/final_documents2?global_id=21070001&doc_id=60190680				
Area Name:						
Area Link:						
Sub Area:						
Sub Area Link:						
Document Type:		Fieldwork				
Date Completed:		3/30/2010				
Comments:		Bolts and patch were replaced & fixed.				
Title:		5 Year Review Work Plan_2007				
Title Link:		https://www.envirostor.dtsc.ca.gov/public/final_documents2?global_id=21070001&doc_id=6016603				
Area Name:						
Area Link:						
Sub Area:						
Sub Area Link:						
Document Type:		Five-Year Review Workplan				
Date Completed:		9/27/2007				
Comments:		5-Year Workplan approved. Report due to DTSC by November 24, 2007.				
Title:		Annual Oversight Cost Estimate FY 23/24				
Title Link:		https://www.envirostor.dtsc.ca.gov/public/final_documents2?global_id=21070001&enforcement_id=60555227				
Area Name:						
Area Link:						
Sub Area:						
Sub Area Link:						
Document Type:		Annual Oversight Cost Estimate				
Date Completed:		10/13/2023				
Comments:		Annual Oversight Cost Estimate Letter.				
Title:		Annual Oversight Cost Estimate				
Title Link:		https://www.envirostor.dtsc.ca.gov/public/final_documents2?global_id=21070001&enforcement_id=60301826				
Area Name:						
Area Link:						
Sub Area:						
Sub Area Link:						
Document Type:		Annual Oversight Cost Estimate				
Date Completed:		10/25/2018				
Comments:						
Title:		Annual Oversight Cost Estimate				
Title Link:		https://www.envirostor.dtsc.ca.gov/public/final_documents2?global_id=21070001&enforcement_id=60301823				
Area Name:						
Area Link:						
Sub Area:						
Sub Area Link:						
Document Type:		Annual Oversight Cost Estimate				
Date Completed:		10/11/2016				
Comments:						
Title:		Biennial Groundwater Monitoring and Inspection Report				
Title Link:		https://www.envirostor.dtsc.ca.gov/public/final_documents2?global_id=21070001&doc_id=60301822				
Area Name:						
Area Link:						
Sub Area:						
Sub Area Link:						
Document Type:		Operation and Maintenance Report				
Date Completed:		8/9/2016				
Comments:		The Biennial Groundwater Monitoring and Maintenance Report summarizes the findings from an asphalt cap inspection and presents the results of the July 22, 2016 groundwater monitoring event. Diesel range organics (DRO) were detected at a concentration of 80.0 micrograms per liter (ug/L) in well MW-4. This concentration of DRO is less than the DTSC "significant concentration" of 700 ug/L identified in the January 2003 Operation and Maintenance Agreement. Gasoline range organics (GRO) and BTEX were not detected above their respective laboratory reporting limits. The asphalt cap inspection was performed on May 25, 2016. The asphalt cap was observed to be in good condition. No significant cracks were observed in the seal coat and no unevenness or buckling of the asphalt cap was observed. Also, no weed growth or no significant ponding of water were observed.				

Map Key	Number of Records	Direction	Distance (mi/ft)	Elev/Diff (ft)	Site	DB
<hr/>						
Title:		Email				
Title Link:		https://www.envirostor.dtsc.ca.gov/public/final_documents2?global_id=21070001&enforcement_id=60418054				
Area Name:						
Area Link:						
Sub Area:						
Sub Area Link:						
Document Type:		Correspondence				
Date Completed:		7/19/2016				
Comments:		DTSC clarified in an email to PES Environmental, Inc. that groundwater samples collected from monitoring well MW-4 well should continue to be analyzed for total petroleum hydrocarbons as diesel and gasoline and benzene, toluene, ethylbenzene, and xylenes. Analysis for pesticides is not necessary since very low concentrations have been detected in the well.				
Title:		2005 Monitoring and Annual Maintenance Report				
Title Link:		https://www.envirostor.dtsc.ca.gov/public/final_documents2?global_id=21070001&doc_id=6011814				
Area Name:						
Area Link:						
Sub Area:						
Sub Area Link:						
Document Type:		Operation and Maintenance Report				
Date Completed:		3/30/2005				
Comments:		Report shows that TPH diesel and gasoline are still being detected, but BTEX is not. The report did not document the cap repair that was done during the last 12 months.				
Title:		CEQA - Negative Declaration				
Title Link:		https://www.envirostor.dtsc.ca.gov/public/final_documents2?global_id=21070001&enforcement_id=6009522				
Area Name:						
Area Link:						
Sub Area:						
Sub Area Link:						
Document Type:		CEQA - Initial Study/ Neg. Declaration				
Date Completed:		3/19/1992				
Comments:						
Title:		Groundwater Monitoring and Annual Maintenance Report				
Title Link:		https://www.envirostor.dtsc.ca.gov/public/final_documents2?global_id=21070001&doc_id=6008128				
Area Name:						
Area Link:						
Sub Area:						
Sub Area Link:						
Document Type:		Operation and Maintenance Report				
Date Completed:		4/20/2006				
Comments:		Petroleum hydrocarbons as diesel and pesticides as DDD, DDE, and DDT were detected at concentrations greater than the established trigger levels. this is now requiring that the groundwater monitoring now occur seim-annual. Next report is due August 2006.				
Title:		O&M Agreement				
Title Link:		https://www.envirostor.dtsc.ca.gov/public/final_documents2?global_id=21070001&enforcement_id=5010991				
Area Name:						
Area Link:						
Sub Area:						
Sub Area Link:						
Document Type:		Operation & Maintenance Order/Agreement				
Date Completed:		1/15/2003				
Comments:						
Title:		Boring/Well Installation and Groundwater Monitoring				
Title Link:		https://www.envirostor.dtsc.ca.gov/public/final_documents2?global_id=21070001&doc_id=6011807				
Area Name:						
Area Link:						
Sub Area:						
Sub Area Link:						
Document Type:		Remedial Action Completion Report				
Date Completed:		1/11/1996				
Comments:		Report details the recent soil boring and groundwater monitoring well installation and testing.				
Title:		Site Screening				
Title Link:						

Map Key	Number of Records	Direction	Distance (mi/ft)	Elev/Diff (ft)	Site	DB
Area Name: Area Link: Sub Area: Sub Area Link: Document Type: Date Completed: Comments:		Site Screening				
		6/29/1992				
Title: Title Link: Area Name: Area Link: Sub Area: Sub Area Link: Document Type: Date Completed: Comments:		Letter agreement to reimburse DTSC costs. https://www.envirostor.dtsc.ca.gov/public/final_documents2?global_id=21070001&enforcement_id=6009527				
		Standard Voluntary Agreement				
		11/15/1991				
Title: Title Link: Area Name: Area Link: Sub Area: Sub Area Link: Document Type: Date Completed: Comments:		Reminder Letter for 2012 Annual Inspection and Monitoring Report https://www.envirostor.dtsc.ca.gov/public/final_documents2?global_id=21070001&enforcement_id=60198786				
		Correspondence				
		1/20/2012				
Title: Title Link: Area Name: Area Link: Sub Area: Sub Area Link: Document Type: Date Completed: Comments:		2009 DTSC Annual Site Inspection and Report https://www.envirostor.dtsc.ca.gov/public/final_documents2?global_id=21070001&enforcement_id=6012954				
		Land Use Restriction - Site Inspection/Visit				
		4/27/2009				
		The asphalt surface appeared to be in good condition, with no major cracking or deterioration observed. However, cracks were observed during the inspection near the driveway, but the cracks were not significant. While the cracks observed during the inspection are not currently significant, the cracks are in a high traffic area and will only become worse. DTSC has sent a letter to the RP directing them to repair the cracks. There was no evidence of activities prohibited by the Deed Restriction.				
Title: Title Link: Area Name: Area Link: Sub Area: Sub Area Link: Document Type: Date Completed: Comments:		5 Year Review Reports https://www.envirostor.dtsc.ca.gov/public/final_documents2?global_id=21070001&doc_id=5010989				
		Five-Year Review Reports				
		12/21/2007				
		Selected remedy continues to function as intended and therefore remains protective of human health and the environment.				
Title: Title Link: Area Name: Area Link: Sub Area: Sub Area Link: Document Type: Date Completed: Comments:		2007 Semi-Annual GW Monitoring Report https://www.envirostor.dtsc.ca.gov/public/final_documents2?global_id=21070001&doc_id=6016602				
		Operation and Maintenance Report				
		10/17/2007				
		Semi-Annual groundwater will continue. Next sampling event scheduled for January 2008.				
Title: Title Link: Area Name: Area Link: Sub Area: Sub Area Link:		First Quarter 2017 Groundwater Monitoring Report https://www.envirostor.dtsc.ca.gov/public/final_documents2?global_id=21070001&doc_id=60428167				

Map Key	Number of Records	Direction	Distance (mi/ft)	Elev/Diff (ft)	Site	DB
Document Type: Monitoring Report Date Completed: 6/29/2017 Comments:						
Title: Five Year Review Report 2012 Title Link: https://www.envirostor.dtsc.ca.gov/public/final_documents2?global_id=21070001&doc_id=6027241 Area Name: Area Link: Sub Area: Sub Area Link: Document Type: Five-Year Review Reports Date Completed: 2/25/2013 Comments:						
185	1 of 1	WNW	0.91 / 4,805.69	4.80 / 0	MCPHAIL'S, INC 548 DUBOIS STREET SAN RAFAEL CA 94901	ENVIROSTOR
Estor/EPA ID: 21320002 Site Code: Nat Priority List: NO APN: NONE SPECIFIED Census Tract: 6041112100 Site Type: * HISTORICAL Address Description: 548 DUBOIS STREET Office: CLEANUP BERKELEY Special Program: * RURAL COUNTY SURVEY PROGRAM Funding: Cleanup Status: REFER: OTHER AGENCY AS OF 7/29/1994 Cleanup Oversight Agencies: NONE SPECIFIED School District: Past Use that Caused Contam: NONE SPECIFIED Potential Media Affected: NONE SPECIFIED Potential Contamin of Concern: NONE SPECIFIED Site History: Status: REFER: OTHER AGENCY Program Type: HISTORICAL CalEnviroScreen Score: 50-55% Summary Link: https://www.envirostor.dtsc.ca.gov/public/profile_report?global_id=21320002						
Assembly District: 12						
Senate District: 02						
Permit Renewal Lead:						
Public Partici Spclst:						
Project Manager:						
County: MARIN						
Latitude: 37.9652458						
Longitude: -122.5180609						
Acres: NONE SPECIFIED						
Supervisor:						
Completed Activities						
Title: Site Screening						
Title Link:						
Area Name:						
Area Link:						
Sub Area:						
Sub Area Link:						
Document Type: Site Screening						
Date Completed: 12/15/1989						
Comments: SITE SCREENING DONE ACTION STATUS RATIONALE: LARGE SIZE OF OPERATION, FACILITY TYPE.						
Title: Discovery						
Title Link:						
Area Name:						
Area Link:						
Sub Area:						
Sub Area Link:						
Document Type: * Discovery						
Date Completed: 8/30/1989						
Comments: FACILITY IDENTIFIED DEPARTMENT OF FISH AND GAME - CONCRETE COMPANY WITH WASTEWATER FACILITY DRIVE-BY NO APPARENT PROBLEM						

Map Key	Number of Records	Direction	Distance (mi/ft)	Elev/Diff (ft)	Site	DB
186	1 of 1	SW	0.96 / 5,062.58	143.87 / 139	GREENBRAE QUARRY MARIN COUNTY GREENBRAE CA 94904	MRDS
<hr/>						
Dep ID:	10092338			I1:	15	
Dev Status:	OCCURRENCE			Latitude:	37.947876	
Code List:	STN_C			Longitude:	-122.514587	
Uri:	http://mrdata.usgs.gov/mrds/show-mrds.php?dep_id=10092338					
 <u>Commodity</u>						
I1:	17			Line:	1	
Code:	STN_C			Inserted By:	MRDS migration	
Commodity:	Stone, Crushed/Broken			Insert Date:	29-OCT-2002 09:00:24	
Commodity Type:	Non-metallic			Updated By:	USGS	
Commodity Group:	Stone, Crushed			Update Date:	29-OCT-2002 09:02:45	
Importance:	Primary					
 <u>Names</u>						
I1:	30			Inserted By:	MRDS migration	
Status:	Current			Insert Date:	29-OCT-02	
Site Name:	Greenbrae Quarry			Updated By:	USGS	
Line:	1			Update Date:	29-OCT-02	

Unplottable Summary

Total: 13 Unplottable sites

DB	Company Name/Site Name	Address	City	Zip	ERIS ID
CALSITES	BELLAM BOULEVARD LANDFILL	BELLAM BOULEVARD (AT THE END OF)	SAN RAFAEL CA	94901	891193329
CHMIRS	NRC	Francisco Blvd <i>Control No I Notified Date:</i> 06-5231 I	San Rafael CA		821833304
EMISSIONS	CENTRAL MARIN SANITATION AGENCY	ANDERSEN DRIVE EAST END	SAN RAFAEL CA	94901	861273693
EMISSIONS	CENTRAL MARIN SANITATION AGENCY	ANDERSEN DRIVE, EAST END	SAN RAFAEL CA	94901	861241712
ENVIROSTOR	SAN RAFAEL ROCK QUARRY	POINT SAN PEDRO ROAD AT MCNEARS POINT <i>Estor/EPA ID I Cleanup Status:</i> 21320001 I REFER: OTHER AGENCY AS OF 7/29/1994	SAN RAFAEL CA	94901	820360065
HAZNET	1X EUREKA BANK	NE OF SAN FRANCISCO BLVD/SE	SAN RAFAEL CA	949010000	826153111
HIST MANIFEST		NE OF SAN FRANCISCO BLVD/SE	SAN RAFAEL CA	949010000	827489194
HIST TANK	KERNER BLVD. PUMPING STATION	KERNER BLVD.	SAN RAFAEL CA		865034722
SWF/LF	American Soil Products Composting Prog.	56 A Jacoby Street	San Rafael CA	99999	885732975
UST SWEEPS	KERNER BLVD. PUMPING STATION	KERNER BLVD <i>C C I Status:</i> A21-028-58063 I ACTIVE <i>Tank ID:</i> 000001	SAN RAFAEL CA		888145509
WMUD	HORST HANF LANDFILL	FRANCISCO BLVD	SAN RAFAEL CA	94901	895464812

WMUD	GHILOTTI BROTHERS DUMP SITE	FRANCISCO BLVD ON SAN RAFAEL B	SAN RAFAEL CA	94901	895463786
WMUD	BELLAM BLVD CITY LANDFILL	END OF BELLAM BOULEVARD	SAN RAFAEL CA		895465756

Unplottable Report

Site: BELLAM BOULEVARD LANDFILL
BELLAM BOULEVARD (AT THE END OF) SAN RAFAEL CA 94901

CALSITES

ID No:	21490030	Assembly:	
Status Date:	07/10/1990	Senate:	
NPL:		Region:	2
Tier:		Region Name:	BERKELEY
Fund:		County Co:	21
Access :	C	Facility County:	MARIN
Access Code:	CONTROLLED	Lat Deg:	0
Cortese:	D	Lat Min:	0
Hrscore:		Lat Sec:	0
Hrsdate:		Lat Dir:	
Groundwater Contam:		Long Deg:	0
GW Code:	NOT REPORTED	Long Min:	0
No Sources:	0	Long Sec:	0
RWQCB Name:	SAN FRANCISCO BAY	Long Dir:	
Branch Name:	NORTH COAST	LImethod:	
Staff:		LIdesc:	
Senior:			
Status Name:	PROPERTY/SITE REFERRED TO ANOTHER AGENCY		
Type Name:	N/A		
Lead Name:	N/A		
SIC Name:	ELECTRIC, GAS & SANITARY SERVICES		
Filename:			
Comments:			

ON CORTESE LIST SITE SCREENING DONE THE LANDFILL, 6.14 ACRES, IS OWNED BY THE CITY OF SAN RAFAEL. PUBLIC WORKS DEPT USED IT TO DISPOSE TREE TRIMMINGS, ETC. SOIL ANALYSIS SHOWED LEAD (700 PPM) , ZINC (4700 PPM) IN ISOLATED AREAS. NO LEAD FOUND IN GROUNDWATER SAMPLES. TOLUENE (3.7 PPB) FOUND IN ONE WELL. ALL 5 WELLS HAVE BARIUM & ZINC (UP TO 0.28 PPM & 0.19 PPM RESPECTIVELY). CITY OF SAN RAFAEL IS PROPOSING TO DEV-ELOP THIS SITE. RECOMMEND PRELIMINARY ENDANGERMENT ASSESSMENT, MEDIUM. Delisted from Cortese.

Background:

Site: NRC
Francisco Blvd San Rafael CA

CHMIRS

Control No:	06-5231	Notified Date:	
County:	Marin County	Notified Date Time:	
Year:	2006		
URL:	https://w3.calema.ca.gov/operational/mal haz.nsf/f1841a103c102734882563e200760c4a/517e7297ab10f65a882571dc0062bc2d?OpenDocument		

California Hazardous Material Incident Report System (as of 2006 to 2015)

Contained:	Unknown	3 Ves >= 300 Tons:	
1 Substance:	Cooking Oil	Incident Date:	9/1/2006
1 Measure:	Unknown	Incident Time:	1100
1 Other:		Spill Site:	Merchant/Business
1 Quantity:	Unknown	Injuries?:	
1 Type:	PETROLEUM	No of Injuries:	0
1 Pipeline:		Fatals?:	
1 Vessel >= 300 Tons:		No of Fatals:	0
2 Substance:		Evacs?:	
2 Quantity:		No of Evacs:	0
2 Measure:		Cleanup:	Unknown
2 Type:		Site:	San Francisco Bay

2 Other:		Cause:	
2 Pipeline:		Cause Other:	
2 Vessel >= 300 Tons:		Dog No:	
3 Substance:		Water:	Yes
3 Quantity:		Water Way:	San Francisco Bay
3 Measure:		City:	San Rafael
3 Type:		County:	Marin County
3 Other:		ZIP:	
3 Pipeline:			
Admin Agency:	San Rafael Fire Department		
Notification Area:	AA/CUPA,DFG-OSPR,DTSC,RWQCB,US EPA,USFWS,COASTAL COM,LANDS,PARKS & REC,USCG		
Location:	Francisco Blvd		
Description:	Caller stated that workers from the restaurant are dumping grease into the San Francisco Bay.		

Spill Report View

Water:		Creation Date:	09/01/2006 10:58 AM
Document Title:	SPILL Report		
Spill Site:	Merchant/Business		
Type:	PETROLEUM		

Hazardous Materials Spill Report

Date :	09/01/2006	Water Involved:	Yes
Time:	1058	Drink Wtr Impact:	No
Incident Date:	09/01/2006	Detail for Other:	
Incident Time:	1100	UPRR Rim No:	
Control Cal OES:	06-5231	DOG Unit:	
Control NRC:	809974	RWQCB Unit:	2
Contained:	Unknown		
Waterway:	San Francisco Bay		
Received By:			
Cleanup By:	Unknown		
Incident Location:	Francisco Blvd		
Additional County:			
1 Substance:	Cooking Oil		
1 Qty:	=		
1 Amount :	Unknown		
1 Measure:	Unknown		
1 Type:	PETROLEUM		
1 Other:			
1 Pipeline:	No		
1 Ves >= 300 Tons:	No		
2 Substance:			
2 Qty:	=		
2 Amount:			
2 Measure:			
2 Type:			
2 Other:			
2 Pipeline:	No		
2 Ves >= 300 Tns:	No		
3 Substance:			
3 Qty:	=		
3 Amount:			
3 Measure:			
3 Type:			
3 Other:			
3 Pipeline:	No		
3 Ves >= 300 Tons:	No		
Injuries:	No		
Fatality:	No		
Evacuation:	No		
Known Impact:			
Agency:	NRC		
PRS Agency:			
Sec Agency:	Marin County Communications Center		
Admin Agency:	San Rafael Fire Department		
Admin Agency 2:			
On Scene:			

Other on Scene:
Other Notified:
Header Unknown: BAY AREA AQMD
Site: Merchant/Business
Reported Cause:
R R Crssing < 50 Ft:
Description: Caller stated that workers from the restaurant are dumping grease into the San Francisco Bay.

Site: CENTRAL MARIN SANITATION AGENCY
ANDERSEN DRIVE EAST END SAN RAFAEL CA 94901

EMISSIONS

2002 Criteria Data

Facility ID:	653	CERR Code:	
Facility SIC Code:	4952	TOGT:	3.112
CO:	21	ROGT:	1.4278333
Air Basin:	SF	COT:	21.151
District:	BA	NOXT:	14.378
COID:	MRN	SOXT:	1.03
DISN:	BAY AREA AQMD	PMT:	.327
CHAPIS:	Y	PM10T:	.324906

2002 Toxic Data

Facility ID:	653	COID:	MRN
Facility SIC Code:	4952	DISN:	BAY AREA AQMD
CO:	21	CHAPIS:	Y
Air Basin:	SF	CERR Code:	
District:	BA		
TS:			
Health Risk Asmt:			
Non-Cancer Chronic Haz Ind:			
Non-Cancer Acute Haz Ind:			

2003 Criteria Data

Facility ID:	653	CERR Code:	
Facility SIC Code:	4952	TOGT:	3.219
CO:	21	ROGT:	1.48
Air Basin:	SF	COT:	21.169
District:	BA	NOXT:	14.463
COID:	MRN	SOXT:	1.032
DISN:	BAY AREA AQMD	PMT:	.333
CHAPIS:	Y	PM10T:	.32

2003 Toxic Data

Facility ID:	653	COID:	MRN
Facility SIC Code:	4952	DISN:	BAY AREA AQMD
CO:	21	CHAPIS:	Y
Air Basin:	SF	CERR Code:	
District:	BA		
TS:			
Health Risk Asmt:			
Non-Cancer Chronic Haz Ind:			
Non-Cancer Acute Haz Ind:			

2004 Criteria Data

Facility ID:	653	CERR Code:	
Facility SIC Code:	4952	TOGT:	2.525
CO:	21	ROGT:	1.4442986
Air Basin:	SF	COT:	.045
District:	BA	NOXT:	.229
COID:	MRN	SOXT:	.021

DISN: BAY AREA AQMD
CHAPIS: Y

PMT: .01
PM10T: .00976

2004 Toxic Data

Facility ID: 653
Facility SIC Code: 4952
CO: 21
Air Basin: SF
District: BA
TS:

COID: MRN
DISN: BAY AREA AQMD
CHAPIS: Y
CERR Code:

Health Risk Asmt:
Non-Cancer Chronic Haz Ind:
Non-Cancer Acute Haz Ind:

2005 Criteria Data

Facility ID: 653
Facility SIC Code: 4952
CO: 21
Air Basin: SF
District: BA
COID: MRN
DISN: BAY AREA AQMD
CHAPIS:

CERR Code:
TOGT: 2.657
ROGT: 1.5186867
COT: .043
NOXT: .219
SOXT: .021
PMT: .009
PM10T: .008784

2005 Toxic Data

Facility ID: 653
Facility SIC Code: 4952
CO: 21
Air Basin: SF
District: BA
TS:

COID: MRN
DISN: BAY AREA AQMD
CHAPIS:
CERR Code:

Health Risk Asmt:
Non-Cancer Chronic Haz Ind:
Non-Cancer Acute Haz Ind:

2006 Criteria Data

Facility ID: 653
Facility SIC Code: 4952
CO: 21
Air Basin: SF
District: BA
COID: MRN
DISN: BAY AREA AQMD
CHAPIS:

CERR Code:
TOGT: 2.748
ROGT: 1.5717829
COT: .056
NOXT: .285
SOXT: .022
PMT: .014
PM10T: .013664

2006 Toxic Data

Facility ID: 653
Facility SIC Code: 4952
CO: 21
Air Basin: SF
District: BA
TS:

COID: MRN
DISN: BAY AREA AQMD
CHAPIS:
CERR Code:

Health Risk Asmt:
Non-Cancer Chronic Haz Ind:
Non-Cancer Acute Haz Ind:

2007 Criteria Data

Facility ID: 653
Facility SIC Code: 4952
CO: 21

CERR Code:
TOGT: 37.691
ROGT: 4.2934301

Air Basin: SF
District: BA
COID: MRN
DISN: BAY AREA AQMD
CHAPIS:

COT: 27.829
NOXT: 12.001
SOXT: 1.029
PMT: .622
PM10T: .618118

2007 Toxic Data

Facility ID: 653
Facility SIC Code: 4952
CO: 21
Air Basin: SF
District: BA
TS:
Health Risk Asmt:
Non-Cancer Chronic Haz Ind:
Non-Cancer Acute Haz Ind:

COID: MRN
DISN: BAY AREA AQMD
CHAPIS:
CERR Code:

2008 Criteria Data

Facility ID: 653
Facility SIC Code: 4952
CO: 21
Air Basin: SF
District: BA
COID: MRN
DISN: BAY AREA AQMD
CHAPIS:

CERR Code:
TOGT: 59.962
ROGT: 6.7112206
COT: 32.776
NOXT: 14.288
SOXT: 1.302
PMT: .772
PM10T: .767008

2008 Toxic Data

Facility ID: 653
Facility SIC Code: 4952
CO: 21
Air Basin: SF
District: BA
TS:
Health Risk Asmt:
Non-Cancer Chronic Haz Ind:
Non-Cancer Acute Haz Ind:

COID: MRN
DISN: BAY AREA AQMD
CHAPIS:
CERR Code:

2009 Criteria Data

Facility ID: 653
Facility SIC Code: 4952
CO: 21
Air Basin: SF
District: BA
COID: MRN
DISN: BAY AREA AQMD

CERR Code:
TOGT: 41.689
ROGT: 5.0720388
COT: 22.684
NOXT: 11.464
SOXT: 1.049
PMT: .
58544262295081967213114754098360655737
7
PM10T: .580776

CHAPIS:

2009 Toxic Data

Facility ID: 653
Facility SIC Code: 4952
CO: 21
Air Basin: SF
District: BA
TS:
Health Risk Asmt:
Non-Cancer Chronic Haz Ind:
Non-Cancer Acute Haz Ind:

COID: MRN
DISN: BAY AREA AQMD
CHAPIS:
CERR Code:

2010 Toxic Data

Facility ID: 653
Facility SIC Code: 4952
CO: 21
Air Basin: SF
District: BA
TS:
Health Risk Asmt:
Non-Cancer Chronic Haz Ind:
Non-Cancer Acute Haz Ind:

COID: MRN
DISN: BAY AREA AQMD
CHAPIS:
CERR Code:

2011 Criteria Data

Facility ID: 653
Facility SIC Code: 4952
CO: 21
Air Basin: SF
District: BA
COID: MRN
DISN: BAY AREA AQMD

CERR Code:
TOGT: 64.675
ROGT: 7.3102502
COT: 35.281
NOXT: 15.843
SOXT: 1.57
PMT: .
87060536992446482171718837615859088959
98
PM10T: .865

CHAPIS:

2011 Toxic Data

Facility ID: 653
Facility SIC Code: 4952
CO: 21
Air Basin: SF
District: BA
TS:
Health Risk Asmt:
Non-Cancer Chronic Haz Ind:
Non-Cancer Acute Haz Ind:

COID: MRN
DISN: BAY AREA AQMD
CHAPIS:
CERR Code:

2012 Criteria Data

Facility ID: 653
Facility SIC Code: 4952
CO: 21
Air Basin: SF
District: BA
COID: MRN
DISN: BAY AREA AQMD

CERR Code:
TOGT: 61.22
ROGT: 6.754843
COT: 33.696
NOXT: 15.278
SOXT: 1.514
PMT: .
83947435432265725500544249101164363228
55
PM10T: .834

CHAPIS:

2012 Toxic Data

Facility ID: 653
Facility SIC Code: 4952
CO: 21
Air Basin: SF
District: BA
TS:
Health Risk Asmt:
Non-Cancer Chronic Haz Ind:
Non-Cancer Acute Haz Ind:

COID: MRN
DISN: BAY AREA AQMD
CHAPIS:
CERR Code:

2013 Criteria Data

Facility ID: 653
Facility SIC Code: 4952
CO: 21

CERR Code:
TOGT: 23.591
ROGT: 3.399209

Air Basin: SF
District: BA
COID: MRN
DISN: BAY AREA AQMD
CHAPIS:

COT: 12.536
NOXT: 8.42
SOXT: 1.488
PMT: .436
PM10T: .434

2013 Toxic Data

Facility ID: 653
Facility SIC Code: 4952
CO: 21
Air Basin: SF
District: BA
TS:
Health Risk Asmt:
Non-Cancer Chronic Haz Ind:
Non-Cancer Acute Haz Ind:

COID: MRN
DISN: BAY AREA AQMD
CHAPIS:
CERR Code:

2021 Toxic Data

Co: 21
Air Basin: SF
Facility ID: 653
District: BA
Facility SIC Code: 4952
COID: MRN
Non-Cancer Chronic Haz Ind: 0
Non-Cancer Acute Haz Ind:

DISN: BAY AREA AQMD
CHAPIS:
Cerr Code:
TS: 28.3
Health Risk Asmt: 3.8

2021 Criteria Data

Co: 21
Air Basin: SF
Facility ID: 653
District: BA
Facility SIC Code: 4952
CO ID: MRN
DISN: BAY AREA AQMD
TOGT: 62.304817869
PMT: 1.096171637
PM10T: 1.089224003

CHAPIS:
Cerr Code:
ROGT: 15.1650696542549
COT: 15.429582149
NOXT: 11.502260168
SOXT: 1.884643083

Site: CENTRAL MARIN SANITATION AGENCY
ANDERSEN DRIVE, EAST END SAN RAFAEL CA 94901

EMISSIONS

2014 Criteria Data

Facility ID: 653
Facility SIC Code: 4952
CO: 21
Air Basin: SF
District: BA
COID: MRN
DISN: BAY AREA AQMD
CHAPIS:

CERR Code:
TOGT: 68.730276639
ROGT:
COT: 37.945249616
NOXT: 18.25397669
SOXT: 2.095676157
PMT: 1.056479648
PM10T: 1.048559818

2014 Toxic Data

Facility ID: 653
Facility SIC Code: 4952
CO: 21
Air Basin: SF
District: BA
TS:
Health Risk Asmt:

COID: MRN
DISN: BAY AREA AQMD
CHAPIS:
CERR Code:

Non-Cancer Chronic Haz Ind:
Non-Cancer Acute Haz Ind:

2015 Criteria Data

Facility ID: 653
Facility SIC Code: 4952
CO: 21
Air Basin: SF
District: BA
COID: MRN
DISN: BAY AREA AQMD
CHAPIS:

CERR Code:
TOGT: 42.080870771
ROGT: 2.280651443
COT: 12.746231032
NOXT: 3.829517354
SOXT: .431130395
PMT: 1.11636752
PM10T: 1.109402707

2015 Toxic Data

Facility ID: 653
Facility SIC Code: 4952
CO: 21
Air Basin: SF
District: BA
TS:
Health Risk Asmt: 3.75
Non-Cancer Chronic Haz Ind: 0
Non-Cancer Acute Haz Ind:

COID: MRN
DISN: BAY AREA AQMD
CHAPIS:
CERR Code:

2016 Criteria Data

Facility ID: 653
Facility SIC Code: 4952
CO: 21
Air Basin: SF
District: BA
COID: MRN
DISN: BAY AREA AQMD
CHAPIS:

CERR CODE:
TOGT: 37.975034967
ROGT: 4.7092850755133
COT: 11.774296616
NOXT: 1.917259674
SOXT: .069114595
PMT: 1.148689039
PM10T: 1.141629518

2016 Toxic Data

Facility ID: 653
Facility SIC Code: 4952
CERR CODE:
COID: MRN
CO: 21
DISN: BAY AREA AQMD
CHAPIS:

TS:
HRA: 3.75
CH Index: 0
AH Index:
Air Basin: SF
District: BA

2017 Criteria Data

Facility ID: 653
Facility SIC Code: 4952
CO: 21
Air Basin: SF
District: BA
COID: MRN
DISN: BAY AREA AQMD
CHAPIS:

CERR Code:
TOGT: 33.817591574
ROGT: 5.2212754994719
COT: 10.610577107
NOXT: 3.60572874
SOXT: .268729886
PMT: 1.105438207
PM10T: 1.098249318

2017 Toxic Data

Facility ID: 653
Facility SIC Code: 4952
CO: 21
Air Basin: SF
District: BA
TS:

COID: MRN
DISN: BAY AREA AQMD
CHAPIS:
CERR Code:

Health Risk Asmt: 3.75
Non-Cancer Chronic Haz Ind: 0
Non-Cancer Acute Haz Ind:

2018 Criteria Data

Facility ID: 653
Facility SIC Code: 4952
CO: 21
Air Basin: SF
District: BA
COID: MRN
DISN: BAY AREA AQMD
CHAPIS:

CERR Code:
TOGT: 34.658874836
ROGT: 4.6590531586865
COT: 10.856190028
NOXT: 1.877619927
SOXT: .107296303
PMT: 1.137253377
PM10T: 1.130369763

2018 Toxic Data

Facility ID: 653
Facility SIC Code: 4952
CO: 21
Air Basin: SF
District: BA
TS:

COID: MRN
DISN: BAY AREA AQMD
CHAPIS:
CERR Code:

Health Risk Asmt: 3.8
Non-Cancer Chronic Haz Ind: 0
Non-Cancer Acute Haz Ind:

2019 Criteria Data

CO: 21
Air Basin: SF
Facility ID: 653
District: BA
Facility SIC Code: 4952
CO ID: MRN
DISN: BAY AREA AQMD
PM10T: .889633488
TOGT: 28.81053064
PMT: .895222631

CHAPIS:
CERR Code:
ROGT: 4.5991748312207
COT: 9.073886294
NOXT: 4.69982752
SOXT: .740867466

2019 Toxic Data

CO: 21
Air Basin: SF
Facility ID: 653
District: BA
Facility SIC Code: 4952
COID: MRN
Non-Cancer Chronic Haz Ind: 0
Non-Cancer Acute Haz Ind:

DISN: BAY AREA AQMD
CHAPIS:
CERR Code:
TS:
Health Risk Asmt: 3.8

2020 Criteria Data

CO: 21
Air Basin: SF
Facility ID: 653
District: BA
Facility SIC Code: 4952
CO ID: MRN
DISN: BAY AREA AQMD
TOGT: 42.979162645
PMT: 1.257834741
PM10T: 1.250151936

CHAPIS:
CERR Code:
ROGT: 5.4750365847322
COT: 12.972397704
NOXT: 1.912652346
SOXT: .039846784

2020 Toxic Data

CO:	21	DISN:	BAY AREA AQMD
Air Basin:	SF	CHAPIS:	
Facility ID:	653	CHERR Code:	
District:	BA	TS:	
Facility SIC Code:	4952	Health Risk Asmt:	3.8
COID:	MRN		
Non-Cancer Chronic Haz Ind:	0		
Non-Cancer Acute Haz Ind:			

Site: **SAN RAFAEL ROCK QUARRY**
POINT SAN PEDRO ROAD AT MCNEARS POINT SAN RAFAEL CA 94901

ENVIROSTOR

Estor/EPA ID:	21320001	Assembly District:	
Site Code:		Senate District:	
Nat Priority List:	NO	Permit Renewal Lead:	
APN:	NONE SPECIFIED	Public Partici Spclst:	
Census Tract:		Project Manager:	
Site Type:	* HISTORICAL	County:	MARIN
Address Description:	POINT SAN PEDRO ROAD AT MCNEARS POINT	Latitude:	0
Office:	CLEANUP BERKELEY	Longitude:	0
Special Program:	* RURAL COUNTY SURVEY PROGRAM	Acres:	NONE SPECIFIED
Funding:		Supervisor:	
Cleanup Status:	REFER: OTHER AGENCY AS OF 7/29/1994		
Cleanup Oversight Agencies:	NONE SPECIFIED		
School District:			
Past Use that Caused Contam:	NONE SPECIFIED		
Potential Media Affected:	NONE SPECIFIED		
Potential Contamin of Concern:			

NONE SPECIFIED

Site History:

Status:	REFER: OTHER AGENCY
Program Type:	HISTORICAL
CalEnviroScreen Score:	
Summary Link:	https://www.envirostor.dtsc.ca.gov/public/profile_report?global_id=21320001

Completed Activities

Title:	Site Screening
Title Link:	
Area Name:	
Area Link:	
Sub Area:	
Sub Area Link:	
Document Type:	Site Screening
Date Completed:	12/15/1989
Comments:	SITE SCREENING DONE ACTION STATUS RATIONALE: LARGE SIZE OF SITE, LONG DURATION OF OPERATION. PROXIMITY TO BAY WATERS.
Title:	Discovery
Title Link:	
Area Name:	
Area Link:	
Sub Area:	
Sub Area Link:	
Document Type:	* Discovery
Date Completed:	9/19/1989
Comments:	FACILITY IDENTIFIED DEPARTMENT OF FISH AND GAME FACILITY DRIVE-BY WASTEWATER RUNNING OFF SITE; LARGE ROCK QUARRY - INDUSTRIAL BUILDINGS HAVE BEEN THERE A LONG TIME

Site: **1X EUREKA BANK**
NE OF SAN FRANCISCO BLVD/SE SAN RAFAEL CA 949010000

HAZNET

SIC Code:		Mailing City:	FOSTER CITY
NAICS Code:		Mailing State:	CA

EPA ID: CAC000681712
Create Date: 4/2/1992
Fac Act Ind: No
Inact Date: 10/25/2000
County Code: 21
County Name: Marin
Mail Name:
Mailing Addr 1: 950 TOWER LANE
Mailing Addr 2:
Owner Fax:
Details DTSC HWTS:

Mailing Zip: 944040000
Region Code: 2
Owner Name: EUREKA BANK
Owner Addr 1: --
Owner Addr 2:
Owner City: --
Owner State: 99
Owner Zip: --
Owner Phone: 0000000000

The Department of Toxic Substances Control (DTSC) makes available a Waste Code Matrix showing each Waste Code, its description, and annual amounts in its Hazardous Waste Tracking System:
<https://hwts.dtsc.ca.gov/search>

DTSC Handler Profile url: <https://hwts.dtsc.ca.gov/facility/CAC000681712>

Site:

NE OF SAN FRANCISCO BLVD/SE SAN RAFAEL CA 949010000

HIST MANIFEST

Gen EPA ID: CAC000681712
Create Date: 04/02/1992 0:00
Inact Date: 10/25/2000 0:00:00
Facility Mail Street: 950 TOWER LANE
Facility Mail City: FOSTER CITY
Facility Mail State: CA
Facility Mail Zip: 944040000
Contact Phone(s): 4084520262
File Year(s): 1992
Contact Name(s): WILLIAM THEYSKENS/REP

Tanner Information

State Waste Code: 181
Year: 1992
Tons: 5.37
Method Code: T01
State Waste Code Desc: Other inorganic solid waste
Method Description:

Generator County: Marin
Tsd Epa ID: CAT000646117
Tsd County: Kings

Tanner Information

State Waste Code: 134
Year: 1992
Tons: 0
Method Code: 1
State Waste Code Desc: Aqueous solution with total organic residues less than 10 percent
Method Description:

Generator County: Marin
Tsd Epa ID: CAD004771168
Tsd County: San Francisco

Site: **KERNER BLVD. PUMPING STATION**
KERNER BLVD. SAN RAFAEL CA

HIST TANK

Owner Name: CITY OF SAN RAFAEL
Owner Street: 1400 FITH AVENUE
Owner City: SAN RAFAEL
Owner State: CA
Owner Zip: 94915

No of Containers: 1
County: MARIN
Facility State: CA
Facility Zip: 94901

Site: **American Soil Products Composting Prog.**
56 A Jacoby Street San Rafael CA 99999

SWF/LF

SWIS No: 21-AA-0051
Site ID: 1737
EPA Fed Regist ID:
Site Op Status: Closed
Regulatory Status: Exempt
Site is Archived: Yes

ARB District: Bay Area
SWRCB Region: San Francisco Bay
Site Point of Cont: Kelsey Orr
Site ZIP: 99999
County: Marin
Latitude: 37.96667

Absorbed on:		Longitude:	-122.53333
Absorbed by:			
Site Inert Debris Eng Fill:	No		
Closed Illegal Aband:	No		
Closed Illegal Aband Cat:			
Finance Assuran Responsible:	No		
Incorporated City:	San Rafael		
Local Government:	San Rafael		
Reporting Agency Legal Name:	County of Marin		
Reporting Agency Department:	Environmental Health Services		
Enforcing Agency Legal Name:	County of Marin		
Enforcing Agency Department:	Environmental Health Services		

Site Owners

Site Type:	Non-Disposal Only
Started On:	
Contact Name:	Louis Truesdell
Contact First Name:	Louis
Contact Last Name:	Truesdell
Contact Title:	President
Contact Email:	
Contact Phone:	(415) 456-1381
Owner Name:	American Soil Products, Inc.
Owner Address:	56 A Jacoby Street
Owner City:	San Rafael
Owner State:	CA
Owner Zip Code:	94901
Owner Phone:	

Site Operators

Site Type:	Non-Disposal Only
Started on:	
Contact Name:	Louis Truesdell
Contact First Name:	Louis
Contact Last Name:	Truesdell
Contact Title:	President
Contact Email:	
Contact Phone:	(415) 456-1381
Operator Name:	American Soil Products, Inc.
Operator Address:	56 A Jacoby Street
Operator City:	San Rafael
Operator State:	CA
Operator Zip:	94901
Operator Phone:	

Site: **KERNER BLVD. PUMPING STATION**
KERNER BLVD SAN RAFAEL CA

UST SWEEPS

C C:	A21-028-58063	D Filename:	SITE03A
BOE:		Page No:	40
Comp:	58063	County:	MARIN
Status:	ACTIVE	State :	CA
No of Tanks:	1	Zip:	94901
Jurisdict:	CITY OF SAN RAFAEL	Latitude:	0
Agency:	CITY FIRE DEPARTMENT	Longitude:	0
Phone:		Georesult:	N

Tank Details

Tank ID:	000001	S Contain:	
O Tank ID:	2	Stg:	P
SWRCB No:	21-028-058063-000001	Storage :	
Removed:		Storag Type:	PRODUCT
Installed:		P Contain:	
A Date:	07-01-85	Content:	DIESEL
Capac:	500	ONA:	DOLLY GROVER

Tank Use:

M.V. FUEL

D File Name:

TANK3A

Site: HORST HANF LANDFILL
FRANCISCO BLVD SAN RAFAEL CA 94901

WMUD

Wmu ID No: 2 210002NUR
Wds ID No: 2 210002NUR
Swis ID No: 21-AA-0047
Reg ID No:
Edit Date: 06-Jul-1994
Last Edit: JHMJHM
Region: 2
County: 21
Wds: FALSE
Msw: FALSE
Superorder:
Sc15: FALSE
Swat: TRUE
Tpca: FALSE
Rcra: FALSE
Dod:
Rbpo: GVL
Openpub: FALSE
Waste List:
Tot Wmus: 1
Secrange: 01N06W
Basemer: MD
Fcnt:
Fdep:
F State: CA
Ffon:
Ftyp:
Tonnage: 0
Fac Comment:

Npid:
Rptf:
Sic1:
Sic2:
Swat Anms: CLOSED
Swat Fnms: HORST HANF LANDFILL
Atyp:
Anms: CLOSED
Adep:
A Street:
A City:
A Zip: 0
A County:
Afon:
Lnms: HORST HANF LANDFILL
Ldep: I/C BAYVIEW ASSOCIATES
L Street: P.O. BOX 9807
L City: SAN RAFAEL
L State: CA
L Zip: 94912
L County: MR. LARRY TOLOMEI
Lfon:
Ttwq:
Toxi:
Cplx:
Wdrs:
Wtp1:
Wtp2:

WMU Details

Wmu ID: 2 210002NUR-01
Edit Date: 15-Aug-1989
Last Edit: JHM
Wmu Type: LANDFILL
Wmu Name: HORST HANF LANDFILL
Wmustatus: CEASE DISCHARGE
Wmu Size:
Listed:
Printed:
Msw: FALSE
Superorder:
Sc15: FALSE
Swat: TRUE
Tpca: FALSE
Rcra: FALSE
Dod: FALSE
Old Class: UNKN
Old Waste:
Old First:
New Class: UNK
New Waste:
New First:
Stat Date:
Cap Year:
Closeplan: FALSE
Township:
Fault Name: UNKNOWN
Fault Distance:
Withquake: FALSE
Type Op:
Gen Com1:
Gen Com2:

G Monitor: FALSE
S Monitor: FALSE
V Monitor: FALSE
G Back: 0
S Back: 0
V Back: 0
G Nonback: 0
S Nonback: 0
V Nonback: 0
G Date:
S Date:
V Date:
Perm Test:
Gw Depth: 0
Precip: 0
Site Alt: FALSE
Site Alta: FALSE
Line Alt: FALSE
Line Alta: FALSE
Lcrs Alt: FALSE
Lcrs Alta: FALSE
Composite:
Line Des: FALSE
Liner1: FALSE
Line1 Type:
Liner2: FALSE
Line2 Type:
Liner3: FALSE
Line3 Type:

Gen Com3:
 Gen Com4:
 Formation: UNKNOWN
 Form Type: UNKNOWN
 Form Permit: UNKNOWN
 Form Com1:
 Form Com2:
 Form Com3:
 Form Com4:
 Liner Com:
 Lcrs: FALSE
 Lcrs Type:
 Lcrs Des: FALSE
 Cons Com1:
 Cons Com2:
 Cons Com3:
 Cons Com4:

Site: **GHILOTTI BROTHERS DUMP SITE**
FRANCISCO BLVD ON SAN RAFAEL B SAN RAFAEL CA 94901

WMUD

Wmu ID No:	2 215034002	Npid:	
Wds ID No:	2 215034002	Rptf:	
Swis ID No:	21-AA-0004	Sic1:	
Reg ID No:		Sic2:	
Edit Date:		Swat Anms:	GHILOTTI BROTHERS CONTRACTORS
Last Edit:		Swat Fnms:	GHILOTTI BROTHERS DUMP SITE
Region:	2	Atyp:	
County:	21	Anms:	GHILOTTI BROTHERS CONTRACTORS
Wds:	FALSE	Adep:	
Msw:	FALSE	A Street:	525 JACOBY STREET
Superorder:		A City:	SAN RAFAEL
Sc15:	FALSE	A Zip:	94901
Swat:	TRUE	A County:	
Tpca:	FALSE	Afon:	4154547011
Rcra:	FALSE	Lnms:	FAIRVIEW LANDS INC
Dod:		Ldep:	
Rbpo:	UN1	L Street:	525 JACOBY STREET
Openpub:	FALSE	L City:	SAN RAFAEL
Waste List:		L State:	CA
Tot Wmus:	1	L Zip:	94901
Secrange:	01N06W	L County:	
Basemer:	MD	Lfon:	4154547011
Fcnt:		Ttwq:	
Fdep:		Toxi:	
F State:	CA	Cplx:	
Ffon:		Wdrs:	
Ftyp:		Wtp1:	
Tonnage:	0	Wtp2:	
Fac Comment:			

WMU Details

Wmu ID:	2 215034002-01	G Monitor:	FALSE
Edit Date:	15-Aug-1989	S Monitor:	FALSE
Last Edit:	JHM	V Monitor:	FALSE
Wmu Type:	LANDFILL	G Back:	0
Wmu Name:	GHILOTTI BROTHER DUMP SITE	S Back:	0
Wmustatus:	OPERATING	V Back:	0
Wmu Size:	<10	G Nonback:	0
Listed:		S Nonback:	0
Printed:		V Nonback:	0
Msw:	FALSE	G Date:	
Superorder:		S Date:	
Sc15:	FALSE	V Date:	
Swat:	TRUE	Perm Test:	
Tpca:	FALSE	Gw Depth:	0
Rcra:	FALSE	Precip:	0
Dod:	FALSE	Site Alt:	FALSE

Old Class:	UNKN	Site Alta:	FALSE
Old Waste:		Line Alt:	FALSE
Old First:		Line Alta:	FALSE
New Class:	UNK	Lcrs Alt:	FALSE
New Waste:		Lcrs Alta:	FALSE
New First:		Composite:	
Stat Date:		Line Des:	FALSE
Cap Year:		Liner1:	FALSE
Closeplan:	FALSE	Line1 Type:	
Township:		Liner2:	FALSE
Fault Name:	UNKNOWN	Line2 Type:	
Fault Distance:		Liner3:	FALSE
Withquake:	FALSE	Line3 Type:	
Type Op:			
Gen Com1:			
Gen Com2:			
Gen Com3:			
Gen Com4:			
Formation:	UNKNOWN		
Form Type:	UNKNOWN		
Form Permit:	UNKNOWN		
Form Com1:			
Form Com2:			
Form Com3:			
Form Com4:			
Liner Com:			
Lcrs:	FALSE		
Lcrs Type:			
Lcrs Des:	FALSE		
Cons Com1:			
Cons Com2:			
Cons Com3:			
Cons Com4:			

Site: BELLAM BLVD CITY LANDFILL
END OF BELLAM BOULEVARD SAN RAFAEL CA

WMUD

Wmu ID No:	2 210001NUR	Npid:	
Wds ID No:	2 210001NUR	Rptf:	
Swis ID No:		Sic1:	
Reg ID No:		Sic2:	
Edit Date:	06-Jul-1994	Swat Anms:	
Last Edit:	JH MJH MJH	Swat Fnms:	
Region:	2	Atyp:	CI
County:	21	Anms:	CITY OF SAN RAFAEL
Wds:	FALSE	Adep:	
Msw:	FALSE	A Street:	1400 FIFTH AVENUE
Superorder:		A City:	SAN RAFAEL
Sc15:	FALSE	A Zip:	94915
Swat:	TRUE	A County:	FORREST CRAIG
Tpca:	FALSE	Afon:	4154853308
Rcra:	FALSE	Lnms:	CITY OF SAN RAFAEL
Dod:		Ldep:	
Rbpo:	A_F	L Street:	1400 FIFTH AVENUE
Openpub:	FALSE	L City:	SAN RAFAEL
Waste List:		L State:	CA
Tot Wmus:	1	L Zip:	94915
Secrange:		L County:	FORREST CRAIG
Basemer:		Lfon:	4154853308
Fcnt:	FORREST CRAIG (FIRE DEPT)	Ttwq:	
Fdep:		Toxi:	
F State:	CA	Cplx:	
Ffon:	4154853308	Wdrs:	
Ftyp:	SW3	Wtp1:	
Tonnage:	0	Wtp2:	
Fac Comment:			

WMU Details

Wmu ID:	2 210001NUR-01	G Monitor:	FALSE
Edit Date:	06-Jul-1994	S Monitor:	FALSE
Last Edit:	JH MJHM	V Monitor:	FALSE
Wmu Type:	LANDFILL	G Back:	0
Wmu Name:	BELLAM BOULEVARD CITY LANDFILL	S Back:	0
Wmustatus:	CEASE DISCHARGE	V Back:	0
Wmu Size:	6.14	G Nonback:	0
Listed:		S Nonback:	0
Printed:		V Nonback:	0
Msw:	FALSE	G Date:	
Superorder:		S Date:	
Sc15:	FALSE	V Date:	
Swat:	TRUE	Perm Test:	
Tpca:	FALSE	Gw Depth:	0
Rcra:	FALSE	Precip:	0
Dod:	FALSE	Site Alt:	FALSE
Old Class:	II-2	Site Alta:	FALSE
Old Waste:	NON-HAZARD	Line Alt:	FALSE
Old First:		Line Alta:	FALSE
New Class:	III	Lcrs Alt:	FALSE
New Waste:	NON-HAZARD	Lcrs Alta:	FALSE
New First:		Composite:	
Stat Date:		Line Des:	FALSE
Cap Year:		Liner1:	FALSE
Closeplan:	FALSE	Line1 Type:	
Township:		Liner2:	FALSE
Fault Name:		Line2 Type:	
Fault Distance:		Liner3:	FALSE
Withquake:	FALSE	Line3 Type:	
Type Op:			
Gen Com1:			
Gen Com2:			
Gen Com3:			
Gen Com4:			
Formation:			
Form Type:			
Form Permit:			
Form Com1:			
Form Com2:			
Form Com3:			
Form Com4:			
Liner Com:			
Lcrs:	FALSE		
Lcrs Type:			
Lcrs Des:	FALSE		
Cons Com1:			
Cons Com2:			
Cons Com3:			
Cons Com4:			

Appendix: Database Descriptions

Environmental Risk Information Services (ERIS) can search the following databases. The extent of historical information varies with each database and current information is determined by what is publicly available to ERIS at the time of update. ERIS updates databases as set out in ASTM Standard E1527-13 and E1527-21, Section 8.1.8 Sources of Standard Source Information:

"Government information from nongovernmental sources may be considered current if the source updates the information at least every 90 days, or, for information that is updated less frequently than quarterly by the government agency, within 90 days of the date the government agency makes the information available to the public."

Standard Environmental Record Sources

Federal

National Priority List:

NPL

Sites on the United States Environmental Protection Agency (EPA)'s National Priorities List of the most serious uncontrolled or abandoned hazardous waste sites identified for possible long-term remedial action under the Superfund program. The NPL, which EPA is required to update at least once a year, is based primarily on the score a site receives from EPA's Hazard Ranking System. A site must be on the NPL to receive money from the Superfund Trust Fund for remedial action. Sites are represented by boundaries where available in the EPA Superfund Site Boundaries maintained by the Shared Enterprise Geodata and Services (SEGS). Site boundaries represent the footprint of a whole site, the sum of all of the Operable Units and the current understanding of the full extent of contamination; for Federal Facility sites, the total site polygon may be the Facility boundary. Where there is no polygon boundary data available for a given site, the site is represented as a point.

Government Publication Date: Apr 22, 2024

National Priority List - Proposed:

PROPOSED NPL

Sites proposed by the United States Environmental Protection Agency (EPA), the state agency, or concerned citizens for addition to the National Priorities List (NPL) due to contamination by hazardous waste and identified by the EPA as a candidate for cleanup because it poses a risk to human health and/or the environment. Sites are represented by boundaries where available in the EPA Superfund Site Boundaries maintained by the Shared Enterprise Geodata and Services (SEGS). Site boundaries represent the footprint of a whole site, the sum of all of the Operable Units and the current understanding of the full extent of contamination; for Federal Facility sites, the total site polygon may be the Facility boundary. Where there is no polygon boundary data available for a given site, the site is represented as a point.

Government Publication Date: Apr 22, 2024

Deleted NPL:

DELETED NPL

Sites deleted from the United States Environmental Protection Agency (EPA)'s National Priorities List. The National Oil and Hazardous Substances Pollution Contingency Plan (NCP) establishes the criteria that the EPA uses to delete sites from the NPL. In accordance with 40 CFR 300.425(e), sites may be deleted from the NPL where no further response is appropriate. Sites are represented by boundaries where available in the EPA Superfund Site Boundaries maintained by the Shared Enterprise Geodata and Services (SEGS). Site boundaries represent the footprint of a whole site, the sum of all of the Operable Units and the current understanding of the full extent of contamination; for Federal Facility sites, the total site polygon may be the Facility boundary. Where there is no polygon boundary data available for a given site, the site is represented as a point.

Government Publication Date: Apr 22, 2024

SEMS List 8R Active Site Inventory:

SEMS

The U.S. Environmental Protection Agency's (EPA) Superfund Program has deployed the Superfund Enterprise Management System (SEMS), which integrates multiple legacy systems into a comprehensive tracking and reporting tool. This inventory contains active sites evaluated by the Superfund program that are either proposed to be or are on the National Priorities List (NPL) as well as sites that are in the screening and assessment phase for possible inclusion on the NPL. The Active Site Inventory Report displays site and location information at active SEMS sites. An active site is one at which site assessment, removal, remedial, enforcement, cost recovery, or oversight activities are being planned or conducted. This data includes SEMS sites from the List 8R Active file as well as applicable sites from the EPA's Facility Registry Service map tool.

Government Publication Date: Mar 27, 2024

Inventory of Open Dumps, June 1985:

ODI

The Resource Conservation and Recovery Act (RCRA) provides for publication of an inventory of open dumps. The Act defines "open dumps" as facilities which do not comply with EPA's "Criteria for Classification of Solid Waste Disposal Facilities and Practices" (40 CFR 257).

Government Publication Date: Jun 1985

SEMS List 8R Archive Sites:

SEMS ARCHIVE

The U.S. Environmental Protection Agency's (EPA) Superfund Enterprise Management System (SEMS) Archived Site Inventory displays site and location information at sites archived from SEMS. An archived site is one at which EPA has determined that assessment has been completed and no further remedial action is planned under the Superfund program at this time. This data includes sites from the List 8R Archived site file.

Government Publication Date: Mar 27, 2024

Comprehensive Environmental Response, Compensation and Liability Information System - CERCLIS:

CERCLIS

Superfund is a program administered by the United States Environmental Protection Agency (EPA) to locate, investigate, and clean up the worst hazardous waste sites throughout the United States. CERCLIS is a database of potential and confirmed hazardous waste sites at which the EPA Superfund program has some involvement. It contains sites that are either proposed to be or are on the National Priorities List (NPL) as well as sites that are in the screening and assessment phase for possible inclusion on the NPL. The EPA administers the Superfund program in cooperation with individual states and tribal governments; this database is made available by the EPA.

Government Publication Date: Oct 25, 2013

EPA Report on the Status of Open Dumps on Indian Lands:

IODI

Public Law 103-399, The Indian Lands Open Dump Cleanup Act of 1994, enacted October 22, 1994, identified congressional concerns that solid waste open dump sites located on American Indian or Alaska Native (AI/AN) lands threaten the health and safety of residents of those lands and contiguous areas. The purpose of the Act is to identify the location of open dumps on Indian lands, assess the relative health and environment hazards posed by those sites, and provide financial and technical assistance to Indian tribal governments to close such dumps in compliance with Federal standards and regulations or standards promulgated by Indian Tribal governments or Alaska Native entities.

Government Publication Date: Dec 31, 1998

CERCLIS - No Further Remedial Action Planned:

CERCLIS NFRAP

An archived site is one at which EPA has determined that assessment has been completed and no further remedial action is planned under the Superfund program at this time. The Archive designation means that, to the best of EPA's knowledge, assessment at a site has been completed and that EPA has determined no further steps will be taken to list this site on the National Priorities List (NPL). This decision does not necessarily mean that there is no hazard associated with a given site; it only means that, based upon available information, the location is not judged to be a potential NPL site.

Government Publication Date: Oct 25, 2013

CERCLIS Liens:

CERCLIS LIENS

A Federal Superfund lien exists at any property where EPA has incurred Superfund costs to address contamination ("Superfund site") and has provided notice of liability to the property owner. A Federal CERCLA ("Superfund") lien can exist by operation of law at any site or property at which EPA has spent Superfund monies. This database is made available by the United States Environmental Protection Agency (EPA). This database was provided by the United States Environmental Protection Agency (EPA). Refer to SEMS LIEN as the current data source for Superfund Liens.

Government Publication Date: Jan 30, 2014

RCRA CORRACTS-Corrective Action:

RCRA CORRACTS

RCRA Info is the U.S. Environmental Protection Agency's (EPA) comprehensive information system, providing access to data supporting the Resource Conservation and Recovery Act (RCRA) of 1976 and the Hazardous and Solid Waste Amendments (HSWA) of 1984. At these sites, the Corrective Action Program ensures that cleanups occur. EPA and state regulators work with facilities and communities to design remedies based on the contamination, geology, and anticipated use unique to each site.

Government Publication Date: Apr 8, 2024

RCRA non-CORRACTS TSD Facilities:

RCRA TSD

RCRA Info is the U.S. Environmental Protection Agency's (EPA) comprehensive information system, providing access to data supporting the Resource Conservation and Recovery Act (RCRA) of 1976 and the Hazardous and Solid Waste Amendments (HSWA) of 1984. This database includes Non-Corrective Action sites that have indicated engagement in the treatment, storage, or disposal of hazardous waste which requires a RCRA hazardous waste permit.

Government Publication Date: Apr 8, 2024

RCRA Generator List:[RCRA LQG](#)

RCRA Info is the U.S. Environmental Protection Agency's (EPA) comprehensive information system, providing access to data supporting the Resource Conservation and Recovery Act (RCRA) of 1976 and the Hazardous and Solid Waste Amendments (HSWA) of 1984. RCRA Info replaces the data recording and reporting abilities of the Resource Conservation and Recovery Information System (RCRIS) and the Biennial Reporting System (BRS). A hazardous waste generator is any person or site whose processes and actions create hazardous waste (see 40 CFR 260.10). Large Quantity Generators (LQGs) generate 1,000 kilograms per month or more of hazardous waste or more than one kilogram per month of acutely hazardous waste.

Government Publication Date: Apr 8, 2024

RCRA Small Quantity Generators List:[RCRA SQG](#)

RCRA Info is the U.S. Environmental Protection Agency's (EPA) comprehensive information system, providing access to data supporting the Resource Conservation and Recovery Act (RCRA) of 1976 and the Hazardous and Solid Waste Amendments (HSWA) of 1984. RCRA Info replaces the data recording and reporting abilities of the Resource Conservation and Recovery Information System (RCRIS) and the Biennial Reporting System (BRS). A hazardous waste generator is any person or site whose processes and actions create hazardous waste (see 40 CFR 260.10). Small Quantity Generators (SQGs) generate more than 100 kilograms, but less than 1,000 kilograms, of hazardous waste per month.

Government Publication Date: Apr 8, 2024

RCRA Very Small Quantity Generators List:[RCRA VSQG](#)

RCRA Info is the U.S. Environmental Protection Agency's (EPA) comprehensive information system, providing access to data supporting the Resource Conservation and Recovery Act (RCRA) of 1976 and the Hazardous and Solid Waste Amendments (HSWA) of 1984. A hazardous waste generator is any person or site whose processes and actions create hazardous waste (see 40 CFR 260.10). Very Small Quantity Generators (VSQG) generate 100 kilograms or less per month of hazardous waste, or one kilogram or less per month of acutely hazardous waste. Additionally, VSQG may not accumulate more than 1,000 kilograms of hazardous waste at any time.

Government Publication Date: Apr 8, 2024

RCRA Non-Generators:[RCRA NON GEN](#)

RCRA Info is the U.S. Environmental Protection Agency's (EPA) comprehensive information system, providing access to data supporting the Resource Conservation and Recovery Act (RCRA) of 1976 and the Hazardous and Solid Waste Amendments (HSWA) of 1984. RCRA Info replaces the data recording and reporting abilities of the Resource Conservation and Recovery Information System (RCRIS) and the Biennial Reporting System (BRS). A hazardous waste generator is any person or site whose processes and actions create hazardous waste (see 40 CFR 260.10). Non-Generators do not presently generate hazardous waste.

Government Publication Date: Apr 8, 2024

RCRA Sites with Controls:[RCRA CONTROLS](#)

List of Resource Conservation and Recovery Act (RCRA) facilities with institutional controls in place. RCRA gives the U.S. Environmental Protection Agency (EPA) the authority to control hazardous waste from the "cradle-to-grave." This includes the generation, transportation, treatment, storage, and disposal of hazardous waste. RCRA also set forth a framework for the management of non-hazardous solid wastes. The 1986 amendments to RCRA enabled EPA to address environmental problems that could result from underground tanks storing petroleum and other hazardous substances.

Government Publication Date: Apr 8, 2024

Federal Engineering Controls-ECs:[FED ENG](#)

List of Engineering controls (ECs) made available by the United States Environmental Protection Agency (EPA). ECs encompass a variety of engineered and constructed physical barriers (e.g., soil capping, sub-surface venting systems, mitigation barriers, fences) to contain and/or prevent exposure to contamination on a property. The EC listing includes remedy component data from Superfund decision documents for applicable sites on the final or deleted on the National Priorities List (NPL); and sites with a Superfund Alternative Approach (SAA) Agreement in place. The only sites included that are not on the NPL; proposed for NPL; or removed from proposed NPL, are those with an SAA Agreement in place.

Government Publication Date: Jun 26, 2024

Federal Institutional Controls- ICs:[FED INST](#)

List of Institutional controls (ICs) made available by the United States Environmental Protection Agency (EPA). ICs are non-engineered instruments, such as administrative and legal controls, that help minimize the potential for human exposure to contamination and/or protect the integrity of the remedy. Although it is EPA's expectation that treatment or engineering controls will be used to address principal threat wastes and that groundwater will be returned to its beneficial use whenever practicable, ICs play an important role in site remedies because they reduce exposure to contamination by limiting land or resource use and guide human behavior at a site. The IC listing includes remedy component data from Superfund decision documents for applicable sites on the final or deleted on the National Priorities List (NPL); and sites with a Superfund Alternative Approach (SAA) Agreement in place. The only sites included that are not on the NPL; proposed for NPL; or removed from proposed NPL, are those with an SAA Agreement in place.

Government Publication Date: Jun 26, 2024

Land Use Control Information System:

LUCIS

The LUCIS database is maintained by the U.S. Department of the Navy and contains information for former Base Realignment and Closure (BRAC) properties across the United States.

Government Publication Date: Sep 1, 2006

Institutional Control Boundaries at NPL sites:

NPL IC

Boundaries of Institutional Control areas at sites on the United States Environmental Protection Agency (EPA)'s National Priorities List, or Proposed or Deleted, made available by the EPA's Shared Enterprise Geodata and Services (SEGS). United States Environmental Protection Agency (EPA)'s National Priorities List of the most serious uncontrolled or abandoned hazardous waste sites identified for possible long-term remedial action under the Superfund program. Institutional controls are non-engineered instruments such as administrative and legal controls that help minimize the potential for human exposure to contamination and/or protect the integrity of the remedy.

Government Publication Date: Apr 22, 2024

Emergency Response Notification System:

ERNS 1982 TO 1986

Database of oil and hazardous substances spill reports controlled by the National Response Center. The primary function of the National Response Center is to serve as the sole national point of contact for reporting oil, chemical, radiological, biological, and etiological discharges into the environment anywhere in the United States and its territories.

Government Publication Date: 1982-1986

Emergency Response Notification System:

ERNS 1987 TO 1989

Database of oil and hazardous substances spill reports controlled by the National Response Center. The primary function of the National Response Center is to serve as the sole national point of contact for reporting oil, chemical, radiological, biological, and etiological discharges into the environment anywhere in the United States and its territories.

Government Publication Date: 1987-1989

Emergency Response Notification System:

ERNS

Database of oil and hazardous substances spill reports made available by the United States Coast Guard National Response Center (NRC). The NRC fields initial reports for pollution and railroad incidents and forwards that information to appropriate federal/state agencies for response. These data contain initial incident data that has not been validated or investigated by a federal/state response agency.

Government Publication Date: Apr 28, 2024

The Assessment, Cleanup and Redevelopment Exchange System (ACRES) Brownfield Database:

FED BROWNFIELDS

Brownfields are real property, the expansion, redevelopment, or reuse of which may be complicated by the presence or potential presence of a hazardous substance, pollutant, or contaminant. Cleaning up and reinvesting in these properties protects the environment, reduces blight, and takes development pressures off greenspaces and working lands. This data is provided by the United States Environmental Protection Agency (EPA) and includes Brownfield sites from the Cleanups in My Community (CIMC) web application.

Government Publication Date: Feb 7, 2024

FEMA Underground Storage Tank Listing:

FEMA UST

The Federal Emergency Management Agency (FEMA) of the Department of Homeland Security maintains a list of FEMA owned underground storage tanks.

Government Publication Date: Dec 31, 2017

Facility Response Plan:

FRP

This listing contains facilities that have submitted Facility Response Plans (FRPs) to the U.S. Environmental Protection Agency (EPA). Facilities that could reasonably be expected to cause "substantial harm" to the environment by discharging oil into or on navigable waters are required to prepare and submit FRPs. Harm is determined based on total oil storage capacity, secondary containment and age of tanks, oil transfer activities, history of discharges, proximity to a public drinking water intake or sensitive environments. This listing includes FRP facilities from an applicable EPA FOIA file and Homeland Infrastructure Foundation-Level Data (HIFLD) data file.

Government Publication Date: Jan 9, 2024

Delisted Facility Response Plans:

DELISTED FRP

Facilities that once appeared in - and have since been removed from - the list of facilities that have submitted Facility Response Plans (FRP) to EPA. Facilities that could reasonably be expected to cause "substantial harm" to the environment by discharging oil into or on navigable waters are required to prepare and submit Facility Response Plans (FRPs). Harm is determined based on total oil storage capacity, secondary containment and age of tanks, oil transfer activities, history of discharges, proximity to a public drinking water intake or sensitive environments.

Government Publication Date: Jan 9, 2024

Historical Gas Stations:**HIST GAS STATIONS**

This historic directory of service stations is provided by the Cities Service Company. The directory includes Cities Service filling stations that were located throughout the United States in 1930.

Government Publication Date: Jul 1, 1930

Petroleum Refineries:**REFN**

List of petroleum refineries from the U.S. Energy Information Administration (EIA) Refinery Capacity Report. Includes operating and idle petroleum refineries (including new refineries under construction) and refineries shut down during the previous year located in the 50 States, the District of Columbia, Puerto Rico, the Virgin Islands, Guam, and other U.S. possessions. Survey locations adjusted using public data.

Government Publication Date: Feb 28, 2024

Petroleum Product and Crude Oil Rail Terminals:**BULK TERMINAL**

A list of petroleum product and crude oil rail terminals from the U.S. Energy Information Administration (EIA), as well as petroleum terminals sourced from the Federal Communications Commission Data hosted by the Homeland Infrastructure Foundation-Level Database. Data includes operable bulk petroleum product terminals with a total bulk shell storage capacity of 50,000 barrels or more, and/or the ability to receive volumes from tanker, barge, or pipeline; also rail terminals handling the loading and unloading of crude oil with activity between 2017 and 2018. EIA petroleum product terminal data comes from the EIA-815 Bulk Terminal and Blender Report, which includes working, shell in operation, and shell idle for several major product groupings.

Government Publication Date: Jun 6, 2024

LIEN on Property:**SEMS LIEN**

The U.S. Environmental Protection Agency's (EPA) Superfund Enterprise Management System (SEMS) provides Lien details on applicable properties, such as the Superfund lien on property activity, the lien property information, and the parties associated with the lien.

Government Publication Date: Mar 27, 2024

Superfund Decision Documents:**SUPERFUND ROD**

This database contains a list of decision documents for Superfund sites. Decision documents serve to provide the reasoning for the choice of (or) changes to a Superfund Site cleanup plan. The decision documents include completed Records of Decision (ROD), ROD Amendments, Explanations of Significant Differences (ESD) for active and archived sites stored in the Superfund Enterprise Management System (SEMS), along with other associated memos and files. This information is maintained and made available by the U.S. Environmental Protection Agency.

Government Publication Date: Mar 27, 2024

Formerly Utilized Sites Remedial Action Program:**DOE FUSRAP**

The U.S. Department of Energy (DOE) established the Formerly Utilized Sites Remedial Action Program (FUSRAP) in 1974 to remediate sites where radioactive contamination remained from the Manhattan Project and early U.S. Atomic Energy Commission (AEC) operations. The DOE Office of Legacy Management (LM) established long-term surveillance and maintenance (LTS&M) requirements for remediated FUSRAP sites. DOE evaluates the final site conditions of a remediated site on the basis of risk for different future uses. DOE then confirms that LTS&M requirements will maintain protectiveness.

Government Publication Date: Mar 4, 2017

State**State Response Sites:****RESPONSE**

A list of identified confirmed release sites where the Department of Toxic Substances Control (DTSC) is involved in remediation, either in a lead or oversight capacity. These confirmed release sites are generally high-priority and high potential risk. This database is state equivalent NPL.

Government Publication Date: Jun 25, 2024

EnviroStor Database:**ENVIROSTOR**

The EnviroStor Data Management System is made available by the Department of Toxic Substances Control (DTSC). Includes Corrective Action sites, Tiered Permit sites, Historical Sites and Evaluation/Investigation sites. This database is state equivalent CERCLIS.

Government Publication Date: Jun 25, 2024

Delisted State Response Sites:**DELISTED ENVS**

Sites removed from the list of State Response Sites made available by the EnviroStor Data Management System, Department of Toxic Substances Control (DTSC).

Government Publication Date: Jun 25, 2024

Solid Waste Information System (SWIS):

SWF/LF

The Solid Waste Information System (SWIS) database made available by the Department of Resources Recycling and Recovery (CalRecycle) contains information on solid waste facilities, operations, and disposal sites throughout the State of California. The types of facilities found in this database include landfills, transfer stations, material recovery facilities, composting sites, transformation facilities, waste tire sites, and closed disposal sites.

Government Publication Date: May 10, 2024

Solid Waste Disposal Sites with Waste Constituents Above Hazardous Waste Levels:

SWRCB SWF

This is a list of solid waste disposal sites identified by California State Water Resources Control Board with waste constituents above hazardous waste levels outside the waste management unit.

Government Publication Date: Sep 20, 2006

Waste Management Unit Database:

WMUD

The Waste Management Unit Database System tracks and inventories waste management units. CCR Title 27 contains criteria stating that Waste Management Units are classified according to their ability to contain wastes. Containment shall be determined by geology, hydrology, topography, climatology, and other factors relating to the ability of the Unit to protect water quality. Water Code Section 13273.1 requires that operators submit a water quality solid waste assessment test (SWAT) report to address leak status. The WMUDS was last updated by the State Water Resources control board in 2000.

Government Publication Date: Jan 1, 2000

EnviroStor Hazardous Waste Facilities:

HWP

A list of hazardous waste facilities including permitted, post-closure and historical facilities found in the Department of Toxic Substances Control (DTSC) EnviroStor database.

Government Publication Date: Jun 25, 2024

Sites Listed in the Solid Waste Assessment Test (SWAT) Program Report:

SWAT

In a 1993 Memorandum of Understanding, the State Water Resources Control Board (SWRCB) agreed to submit a comprehensive report on the Solid Waste Assessment Test (SWAT) Program to the California Integrated Waste Management Board (CIWMB). This report summarizes the work completed to date on the SWAT Program, and addresses both the impacts that leakage from solid waste disposal sites (SWDS) may have upon waters of the State and the actions taken to address such leakage.

Government Publication Date: Dec 31, 1995

Construction and Demolition Debris Recyclers:

C&D DEBRIS RECY

This listing of Construction and Demolition Debris Recyclers is maintained by the California Intergrated Waste Management Board-common C&D materials include lumber, drywall, metals, masonry (brick, concrete, etc.), carpet, plastic, pipe, rocks, dirt, paper, cardboard, or green waste related to land development.

Government Publication Date: Jun 20, 2018

Recycling Centers:

RECYCLING

This list of Certified Recycling Centers that are operating under the state of California's Beverage Container Recycling Program is maintained by the California Department of Resources Recycling and Recovery.

Government Publication Date: Jul 15, 2024

Listing of Certified Processors:

PROCESSORS

This list of Certified Processors that are operating under the state of California's Beverage Container Recycling Program is maintained by the California Department of Resources Recycling and Recovery.

Government Publication Date: Jul 9, 2024

Listing of Certified Dropoff, Collection, and Community Service Programs:

CONTAINER RECY

This list of Certified Dropoff, Collection, and Community Service Programs (non-buyback) operating under the state of California's Beverage Container Recycling Program is maintained by the California Department of Resources Recycling and Recovery.

Government Publication Date: Jul 15, 2024

Land Disposal Sites:

LDS

Land Disposal Sites in GeoTracker, the State Water Resources Control Board (SWRCB)'s data management system. The Land Disposal program regulates of waste discharge to land for treatment, storage and disposal in waste management units. Waste management units include waste piles, surface impoundments, and landfills.

Government Publication Date: Jul 4, 2024

Leaking Underground Fuel Tank Reports:

LUST

List of Leaking Underground Storage Tanks within the Cleanup Sites data in GeoTracker database. GeoTracker is the State Water Resources Control Board's (SWRCB) data management system for managing sites that impact groundwater, especially those that require groundwater cleanup (Underground Storage Tanks, Department of Defense and Site Cleanup Program) as well as permitted facilities such as operating Underground Storage Tanks. The Leak Prevention Program that overlooks LUST sites is the SWRCB in California's Environmental Protection Agency.

Government Publication Date: Jul 4, 2024

Delisted Leaking Storage Tanks:

DELISTED LST

List of Leaking Underground Storage Tanks (LUST) cleanup sites removed from GeoTracker, the State Water Resources Control Board (SWRCB)'s database system, as well as sites removed from the SWRCB's list of UST Case closures.

Government Publication Date: Jul 22, 2024

Permitted Underground Storage Tank (UST) in GeoTracker:

UST

List of Permitted Underground Storage Tank (UST) sites made available by the State Water Resources Control Board (SWRCB) in California's Environmental Protection Agency (EPA).

Government Publication Date: Jun 11, 2024

Proposed Closure of Underground Storage Tank Cases:

UST CLOSURE

This listing includes Proposed Closure of Underground Storage Tank (UST) Cases which are being considered for closure by either the State Water Resources Control Board at a Future Board Meeting or the Executive Director that have been posted for a 60-day public comment period, and Closure of UST Cases with Closure Denials and Approved Orders. The lists are provided by the California Water Boards.

Government Publication Date: Jul 22, 2024

Historical Hazardous Substance Storage Information Database:

HHSS

The Historical Hazardous Substance Storage database contains information collected in the 1980s from facilities that stored hazardous substances. The information was originally collected on paper forms, was later transferred to microfiche, and recently indexed as a searchable database. When using this database, please be aware that it is based upon self-reported information submitted by facilities which has not been independently verified. It is unlikely that every facility responded to the survey and the database should not be expected to be a complete inventory of all facilities that were operating at that time. This database is maintained by the California State Water Resources Control Board's (SWRCB) Geotracker.

Government Publication Date: Aug 27, 2015

Statewide Environmental Evaluation and Planning System:

UST SWEEPS

The Statewide Environmental Evaluation and Planning System (SWEEPS) is a historical listing of active and inactive underground storage tanks made available by the California State Water Resources Control Board (SWRCB).

Government Publication Date: Oct 1, 1994

Aboveground Storage Tanks:

AST

A statewide list from 2009 of aboveground storage tanks (ASTs) made available by the Cal FIRE Office of the State Fire Marshal (OSFM). This list is no longer maintained or updated by the Cal FIRE OSFM.

Government Publication Date: Aug 31, 2009

SWRCB Historical Aboveground Storage Tanks:

AST SWRCB

A list of aboveground storage tanks made available by the California State Water Resources Control Board (SWRCB). Effective January 1, 2008, the Certified Unified Program Agencies (CUPAs) are vested with the responsibility and authority to implement the Aboveground Petroleum Storage Act (APSA).

Government Publication Date: Dec 1, 2007

Oil and Gas Facility Tanks:

TANK OIL GAS

Locations of oil and gas tanks that fall under the jurisdiction of the Geologic Energy Management Division of the California Department of Conservation (CalGEM) (CCR 1760). CalGEM was formerly the Division of Oil, Gas, and Geothermal Resources (DOGGR).

Government Publication Date: May 9, 2024

Delisted Storage Tanks:

DELISTED TNK

This database contains a list of storage tank sites that were removed by the State Water Resources Control Board (SWRCB) in California's Environmental Protection Agency (EPA) and the Cal FIRE Office of State Fire Marshal (OSFM).

Government Publication Date: Jun 24, 2024

California Environmental Reporting System (CERS) Tanks:[CERS TANK](#)

List of sites in the California Environmental Protection Agency (CalEPA) Regulated Site Portal which fall under the Aboveground Petroleum Storage and Underground Storage Tank regulatory programs. The CalEPA oversees the statewide implementation of the Unified Program which applies regulatory standards to protect Californians from hazardous waste and materials.

Government Publication Date: Apr 25, 2024

Delisted California Environmental Reporting System (CERS) Tanks:[DELISTED CTNK](#)

This database contains a list of Aboveground Petroleum Storage and Underground Storage Tank sites that were removed from in the California Environmental Protection Agency (CalEPA) Regulated Site Portal.

Government Publication Date: Apr 25, 2024

Historical Hazardous Substance Storage Container Information - Facility Summary:[HIST TANK](#)

The State Water Resources Control Board maintained the Hazardous Substance Storage Containers listing and inventory in the 1980s. This facility summary lists historic tank sites where the following container types were present: farm motor vehicle fuel tanks; waste tanks; sumps; pits, ponds, lagoons, and others; and all other product tanks. This set, published in May 1988, lists facility and owner information, as well as the number of containers. This data is historic and will not be updated.

Government Publication Date: May 27, 1988

Site Mitigation and Brownfields Reuse Program Facility Sites with Land Use Restrictions:[LUR](#)

The Department of Toxic Substances Control (DTSC) Site Mitigation and Brownfields Reuse Program (SMBRP) list includes sites cleaned up under the program's oversight and generally does not include current or former hazardous waste facilities that required a hazardous waste facility permit. The list represents land use restrictions that are active. Some sites have multiple land use restrictions.

Government Publication Date: Jun 25, 2024

CALSITES Database:[CALSITES](#)

This historical database was maintained by the Department of Toxic Substance Control (DTSC) for more than a decade. CALSITES contains information on Brownfield properties with confirmed or potential hazardous contamination. In 2006, DTSC introduced EnviroStor as the latest Brownfields site database.

Government Publication Date: May 1, 2004

Hazardous Waste Management Program Facility Sites with Deed / Land Use Restrictions:[HLUR](#)

The Department of Toxic Substances Control (DTSC) Hazardous Waste Management Program (HWMP) has developed a list of current or former hazardous waste facilities that have a recorded land use restriction at the local county recorder's office. The land use restrictions on this list were required by the DTSC HWMP as a result of the presence of hazardous substances that remain on site after the facility (or part of the facility) has been closed or cleaned up. The types of land use restriction include deed notice, deed restriction, or a land use restriction that binds current and future owners.

Government Publication Date: Feb 18, 2021

Deed Restrictions and Land Use Restrictions:[DEED](#)

List of Deed Restrictions, Land Use Restrictions and Covenants in GeoTracker made available by the State Water Resources Control Board (SWRCB) in California's Environmental Protection Agency. A deed restriction (land use covenant) may be required to facilitate the remediation of past environmental contamination and to protect human health and the environment by reducing the risk of exposure to residual hazardous materials.

Government Publication Date: Jul 4, 2024

Voluntary Cleanup Program:[VCP](#)

List of sites in the Voluntary Cleanup Program made available by the Department of Toxic Substances and Control (DTSC). The Voluntary Cleanup Program was designed to respond to lower priority sites. Under the Voluntary Cleanup Program, DTSC enters site-specific agreements with project proponents for DTSC oversight of site assessment, investigation, and/or removal or remediation activities, and the project proponents agree to pay DTSC's reasonable costs for those services.

Government Publication Date: Jun 25, 2024

GeoTracker Cleanup Program Sites:[CLEANUP SITES](#)

A list of Cleanup Program sites in the state of California made available by The State Water Resources Control Board (SWRCB) of the California Environmental Protection Agency (EPA). SWRCB tracks leaking underground storage tank cleanups as well as other water board cleanups.

Government Publication Date: Jul 4, 2024

Delisted Cleanup Program Sites:[DELISTED CLEANUP](#)

A list of Cleanup Program sites which were once included - and have since been removed from - the list of Cleanup Program Sites in GeoTracker. GeoTracker is the State Water Resource Control Boards' data management system for sites that impact, or have the potential to impact, water quality in California, with emphasis on groundwater.

Government Publication Date: Jul 4, 2024

Delisted County Records:

DELISTED COUNTY

Records removed from county or CUPA databases. Records may be removed from the county lists made available by the respective county departments because they are inactive, or because they have been deemed to be below reportable thresholds.

Government Publication Date: Jun 25, 2024

Tribal

Leaking Underground Storage Tanks on Tribal/Indian Lands:

INDIAN LUST

This list of leaking underground storage tanks (LUSTs) on Tribal/Indian Lands in Region 9, which includes California, is made available by the United States Environmental Protection Agency (EPA).

Government Publication Date: May 7, 2024

Underground Storage Tanks on Tribal/Indian Lands:

INDIAN UST

This list of underground storage tanks (USTs) on Tribal/Indian Lands in Region 9, which includes California, is made available by the United States Environmental Protection Agency (EPA).

Government Publication Date: May 7, 2024

Delisted Tribal Leaking Storage Tanks:

DELISTED INDIAN LST

Leaking Underground Storage Tank (LUST) facilities which once appeared on - and have since been removed from - the Regional Tribal/Indian LUST lists made available by the United States Environmental Protection Agency (EPA).

Government Publication Date: May 7, 2024

Delisted Tribal Underground Storage Tanks:

DELISTED INDIAN UST

Underground Storage Tank (UST) facilities which once appeared on - and have since been removed from - the Regional Tribal/Indian UST lists made available by the United States Environmental Protection Agency (EPA).

Government Publication Date: May 7, 2024

County

Marin County - CUPA List:

CUPA MARIN

A list of facilities associated with various Certified Unified Program Agency (CUPA) programs in the County of Marin. This list is made available by Marin County which has been certified by CalEPA to implement the Unified program as a CUPA.

Government Publication Date: Jul 3, 2018

Additional Environmental Record Sources

Federal

PFAS Greenhouse Gas Emissions Data:

PFAS GHG

The U.S. Environmental Protection Agency's Greenhouse Gas Reporting Program (GHGRP) collects Greenhouse Gas (GHG) data from large emitting facilities (25,000 metric tons of carbon dioxide equivalent (CO₂e) per year), and suppliers of fossil fuels and industrial gases that results in GHG emissions when used. Includes GHG emissions data for facilities that emit or have emitted since 2010 chemicals identified in EPA's CompTox Chemicals Dashboard list of PFAS without explicit structures and list of PFAS structures by DSSTox. PFAS emissions data has been identified for facilities engaged in the following industrial processes: Aluminum Production (GHGRP Subpart F), HCFC-22 Production and HFC-23 Destruction (Subpart O), Electronics Manufacturing (Subpart I), Fluorinated Gas Production (Subpart L), Magnesium Production (Subpart T), Electrical Transmission and Distribution Equipment Use (Subpart DD), and Manufacture of Electric Transmission and Distribution Equipment (Subpart SS). Over time, other industrial processes with required GHGRP reporting may include PFAS emissions data and the list of reportable gases may change over time.

Government Publication Date: May 9, 2024

On-Scene Coordinator Response Sites:

OSC RESPONSE

This list of On-Scene Coordinator (OSC) Response Sites is provided by the U.S. Environmental Protection Agency (EPA). OSCs are the federal officials responsible for monitoring or directing responses to all oil spills and hazardous substance releases reported to the federal government. OSCs coordinate all federal efforts with, and provide support and information to local, state, and regional response communities. An OSC is an agent of either EPA or the U.S. Coast Guard (USCG), depending on where the incident occurs. EPA's OSCs have primary responsibility for spills and releases to inland areas and waters. USCG OSCs have responsibility for coastal waters and the Great Lakes. In general, an OSC has the following key responsibilities during and after a response: Assessment, Monitoring, Response Assistance, and Evaluation.

Government Publication Date: Apr 4, 2024

Facility Registry Service/Facility Index:

FINDS/FRS

The Facility Registry Service (FRS) is a centrally managed database that identifies facilities, sites, or places subject to environmental regulations or of environmental interest. FRS creates high-quality, accurate, and authoritative facility identification records through rigorous verification and management procedures that incorporate information from program national systems, state master facility records, and data collected from EPA's Central Data Exchange registrations and data management personnel. This list is made available by the U.S. Environmental Protection Agency (EPA).

Government Publication Date: Apr 26, 2024

Toxics Release Inventory (TRI) Program:

TRIS

The U.S. Environmental Protection Agency's Toxics Release Inventory (TRI) is a database containing data on disposal or other releases of toxic chemicals from U.S. facilities and information about how facilities manage those chemicals through recycling, energy recovery, and treatment. There are currently 770 individually listed chemicals and 33 chemical categories covered by the TRI Program. Facilities that manufacture, process or otherwise use these chemicals in amounts above established levels must submit annual reporting forms for each chemical. Note that the TRI chemical list does not include all toxic chemicals used in the U.S. One of TRI's primary purposes is to inform communities about toxic chemical releases to the environment. This database includes TRI Reporting Data for calendar years 1987 through 2021 and Preliminary Data for 2022.

Government Publication Date: Sep 20, 2023

PFOA/PFOS Contaminated Sites:

PFAS NPL

This list of Superfund Sites with Per- and Polyfluoroalkyl Substances (PFAS) detections is made available by the U.S. Environmental Protection Agency (EPA) in their PFAS Analytic Tools data, previously the list was obtained by EPA FOIA requests. EPA's Office of Land and Emergency Management and EPA Regional Offices maintain what is known about site investigations, contamination, and remedial actions under the Comprehensive Environmental Response, Compensation, and Liability Act (CERCLA) where PFAS is present in the environment. Limitations: Detections of PFAS at National Priorities List (NPL) sites do not mean that people are at risk from PFAS, are exposed to PFAS, or that the site is the source of the PFAS. The information in the Superfund NPL and Superfund Alternative Agreement (SAA) PFAS detection site list is years old and may not be accurate today. Site information such as site name, site ID, and location has been confirmed for accuracy; however, PFAS-related information such as media sampled, drinking water being above the health advisory, or mitigation efforts has not been verified. For Federal Facilities data, the other Federal agencies (OFA) are the lead agency for their data and provided them to EPA.

Government Publication Date: Jun 20, 2024

Federal Agency Locations with Known or Suspected PFAS Detections:

PFAS FED SITES

List of Federal agency locations with known or suspected detections of Per- and Polyfluoroalkyl Substances (PFAS), made available by the U.S. Environmental Protection Agency (EPA) in their PFAS Analytic Tools data. EPA outlines that these data are gathered from several federal entities, such as the Federal Superfund program, Department of Defense (DOD), National Aeronautics and Space Administration, Department of Transportation, and Department of Energy. The dates this data was extracted for the PFAS Analytic Tools range from 2022 to 2024. Sites on this list do not necessarily reflect the source/s of PFAS contamination and detections do not indicate level of risk or human exposure at the site. Agricultural notifications in this data are limited to DOD sites only. At this time, the EPA is aware that this list is not comprehensive of all Federal agencies.

Government Publication Date: Apr 1, 2024

SSEHRI PFAS Contamination Sites:

PFAS SSEHRI

This PFAS Contamination Site Tracker database is compiled by the Social Science Environmental Health Research Institute (SSEHRI) at Northeastern University. According to the SSEHRI, the database records qualitative and quantitative data from each known site of PFAS contamination, including timeline of discovery, sources, levels, health impacts, community response, and government response. The goal of this database is to compile information and support public understanding of the rapidly unfolding issue of PFAS contamination. All data presented was extracted from government websites, news articles, or publicly available documents, and this is cited in the tracker. Locations for the Known PFAS Contamination Sites are sourced from the PFAS Sites and Community Resources Map, credited to the Northeastern University's PFAS Project Lab, Silent Spring Institute, and the PFAS-REACH team. Disclaimer: The source conveys the data undergoes regular updates as new information becomes available, some sites may be missing and/or contain information that is incorrect or outdated, as well as their information represents all contamination sites SSEHRI is aware of, not all possible contamination sites. This data is not intended to be used for legal purposes. Access the following source link for the most current information: <https://pfasproject.com/pfas-sites-and-community-resources/>

Government Publication Date: May 19, 2023

National Response Center PFAS Spills:

[ERNS PFAS](#)

This Per- and Poly-Fluoroalkyl Substances (PFAS) Spills dataset is made available via the U.S. Environmental Protection Agency's (EPA) PFAS Analytic Tools. The National Response Center (NRC), operated by the U.S. Coast Guard, is the designated federal point of contact for reporting all oil, chemical, and other discharges into the environment, for the United States and its territories. This dataset contains NRC spill information from 1990 to the present that is restricted to records associated with PFAS and PFAS-containing materials. Incidents are filtered to include only records with a "Material Involved" or "Incident Description" related to Aqueous Film Forming Foam (AFFF). The keywords used to filter the data included "AFFF," "Fire Fighting Foam," "Aqueous Film Forming Foam," "Fire Suppressant Foam," "PFAS," "PERFL," "PFOA," "PFOS," and "Genx." Limitations: The data from the NRC website contains initial incident data that has not been validated or investigated by a federal/state response agency. Keyword searches may misidentify some incident reports that do not contain PFAS. This dataset should also not be considered to be exhaustive of all PFAS spills/release incidents.

Government Publication Date: Apr 17, 2024

PFAS NPDES Discharge Monitoring:

[PFAS NPDES](#)

This list of National Pollutant Discharge Elimination System (NPDES) permitted facilities with required monitoring for Per- and Polyfluoroalkyl (PFAS) Substances is made available via the U.S. Environmental Protection Agency (EPA)'s PFAS Analytic Tools. Any point-source wastewater discharger to waters of the United States must have a NPDES permit, which defines a set of parameters for pollutants and monitoring to ensure that the discharge does not degrade water quality or impair human health. This list includes NPDES permitted facilities associated with permits that monitor for Per- and Polyfluoroalkyl Substances (PFAS), limited to the years 2007 - present. EPA further advises the following regarding these data: currently, fewer than half of states have required PFAS monitoring for at least one of their permittees, and fewer states have established PFAS effluent limits for permittees. For states that may have required monitoring, some reporting and data transfer issues may exist on a state-by-state basis.

Government Publication Date: May 6, 2024

Perfluorinated Alkyl Substances (PFAS) from Toxic Release Inventory:

[PFAS TRI](#)

List of Toxics Release Inventory (TRI) facilities at which the reported chemical is a per- or polyfluoroalkyl (PFAS) substance included in the U.S. Environmental Protection Agency's (EPA) consolidated PFAS Master List of PFAS Substances. Encompasses Toxics Release Inventory records included in the EPA PFAS Analytic Tools. The EPA's TRI database currently tracks information on disposal or releases of 770 individually listed toxic chemicals and 33 chemical categories from thousands of U.S. facilities and details about how facilities manage those chemicals through recycling, energy recovery, and treatment. This listing includes TRI Reporting Data for calendar years 1987 through 2021 and Preliminary Data for 2022.

Government Publication Date: Sep 20, 2023

Perfluorinated Alkyl Substances (PFAS) Water Quality:

[PFAS WATER](#)

The Water Quality Portal (WQP) is a cooperative service sponsored by the United States Geological Survey (USGS), the Environmental Protection Agency (EPA), and the National Water Quality Monitoring Council (NWQMC). This listing includes records from the Water Quality Portal where the characteristic (environmental measurement) is in the Environmental Protection Agency (EPA)'s consolidated Master List of PFAS Substances.

Government Publication Date: Jul 20, 2020

PFAS TSCA Manufacture and Import Facilities:

[PFAS TSCA](#)

The U.S. Environmental Protection Agency (EPA) issued the Chemical Data Reporting (CDR) Rule under the Toxic Substances Control Act (TSCA) and requires chemical manufacturers and facilities that manufacture or import chemical substances to report data to EPA. This list is specific only to TSCA Manufacture and Import Facilities with reported per- and poly-fluoroalkyl (PFAS) substances. Data file is sourced from EPA's PFAS Analytic Tools TSCA dataset which includes CDR/Inventory Update Reporting data from 1998 up to 2020. Disclaimer: This data file includes production and importation data for chemicals identified in EPA's CompTox Chemicals Dashboard list of PFAS without explicit structures and list of PFAS structures in DSSTox. Note that some regulations have specific chemical structure requirements that define PFAS differently than the lists in EPA's CompTox Chemicals Dashboard. Reporting information on manufactured or imported chemical substance amounts should not be compared between facilities, as some companies claim Chemical Data Reporting Rule data fields for PFAS information as Confidential Business Information.

Government Publication Date: Jan 5, 2023

PFAS Waste Transfers from RCRA e-Manifest :

[PFAS E-MANIFEST](#)

This Per- and Poly-Fluoroalkyl Substances (PFAS) Waste Transfers dataset is made available via the U.S. Environmental Protection Agency's (EPA) PFAS Analytic Tools. Every shipment of hazardous waste in the U.S. must be accompanied by a shipment manifest, which is a critical component of the cradle-to-grave tracking of wastes mandated by the Resource Conservation and Recovery Act (RCRA). According to the EPA, currently no Federal Waste Code exists for any PFAS compounds. To work around the lack of PFAS waste codes in the RCRA database, EPA developed the PFAS Transfers dataset by mining e-Manifest records containing at least one of these common PFAS keywords: • PFAS • PFOA • PFOS • PERFL • AFFF • GENX • GEN-X (plus the Vermont state-specific waste codes). Limitations: Amount or concentration of PFAS being transferred cannot be determined from the manifest information. Keyword searches may misidentify some manifest records that do not contain PFAS. This dataset should also not be considered to be exhaustive of all PFAS waste transfers.

Government Publication Date: Apr 29, 2024

PFAS Industry Sectors:

PFAS IND

This Per- and Poly-Fluoroalkyl Substances (PFAS) Industry Sectors dataset is made available via the U.S. Environmental Protection Agency's (EPA) PFAS Analytic Tools. The EPA developed the dataset from various sources that show which industries may be handling PFAS including: EPA's Enforcement and Compliance History Online (ECHO) records restricted to potential PFAS-handling industry sectors; ECHO records for Fire Training Sites identified where fire-fighting foam may have been used in training exercises; and 14 CFR Part 139 Airports compiled from historic and current records from the FAA Airport Data and Information Portal. Since July 2006, all certificated Part 139 Airports are required to have fire-fighting foam onsite that meet certain military specifications, which to date have been fluorinated (Aqueous Film Forming Foam). Limitations: Inclusion in this dataset does not indicate that PFAS are being manufactured, processed, used, or released by the facility. Listed facilities potentially handle PFAS based on their industrial profile, but are unconfirmed by the EPA. Keyword searches in ECHO for Fire Training sites may misidentify some facilities and should not be considered to be an exhaustive list of fire training facilities in the U.S.

Government Publication Date: Jul 1, 2024

Hazardous Materials Information Reporting System:

HMIRS

The Hazardous Materials Incident Reporting System (HMIRS) database contains unintentional hazardous materials release information reported to the U.S. Department of Transportation, Pipeline and Hazardous Materials Safety Administration.

Government Publication Date: May 29, 2024

National Clandestine Drug Labs:

NCDL

The U.S. Department of Justice ("the Department"), Drug Enforcement Administration (DEA), provides this data as a public service. It contains addresses of some locations where law enforcement agencies reported they found chemicals or other items that indicated the presence of either clandestine drug laboratories or dumpsites. In most cases, the source of the entries is not the Department, and the Department has not verified the entry and does not guarantee its accuracy.

Government Publication Date: Nov 30, 2023

Toxic Substances Control Act:

TSCA

The U.S. Environmental Protection Agency (EPA) is amending the Toxic Substances Control Act (TSCA) section 8(a) Inventory Update Reporting (IUR) rule and changing its name to the Chemical Data Reporting (CDR) rule. The CDR enables EPA to collect and publish information on the manufacturing, processing, and use of commercial chemical substances and mixtures (referred to hereafter as chemical substances) on the TSCA Chemical Substance Inventory (TSCA Inventory). This includes current information on chemical substance production volumes, manufacturing sites, and how the chemical substances are used. This information helps the Agency determine whether people or the environment are potentially exposed to reported chemical substances. EPA publishes submitted CDR data that is not Confidential Business Information (CBI). EPA CDR collections occur approximately every four years and reporting requirements change per collection.

Government Publication Date: May 12, 2022

Hist TSCA:

HIST TSCA

The Environmental Protection Agency (EPA) is amending the Toxic Substances Control Act (TSCA) section 8(a) Inventory Update Reporting (IUR) rule and changing its name to the Chemical Data Reporting (CDR) rule.

The 2006 IUR data summary report includes information about chemicals manufactured or imported in quantities of 25,000 pounds or more at a single site during calendar year 2005. In addition to the basic manufacturing information collected in previous reporting cycles, the 2006 cycle is the first time EPA collected information to characterize exposure during manufacturing, processing and use of organic chemicals. The 2006 cycle also is the first time manufacturers of inorganic chemicals were required to report basic manufacturing information.

Government Publication Date: Dec 31, 2006

FTTS Administrative Case Listing:

FTTS ADMIN

An administrative case listing from the Federal Insecticide, Fungicide, & Rodenticide Act (FIFRA) and Toxic Substances Control Act (TSCA), together known as FTTS. This database was obtained from the Environmental Protection Agency's (EPA) National Compliance Database (NCDB). The FTTS and NCDB was shut down in 2006.

Government Publication Date: Jan 19, 2007

FTTS Inspection Case Listing:

FTTS INSP

An inspection case listing from the Federal Insecticide, Fungicide, & Rodenticide Act (FIFRA) and Toxic Substances Control Act (TSCA), together known as FTTS. This database was obtained from the Environmental Protection Agency's (EPA) National Compliance Database (NCDB). The FTTS and NCDB was shut down in 2006.

Government Publication Date: Jan 19, 2007

Potentially Responsible Parties List:

PRP

Early in the site cleanup process, the U.S. Environmental Protection Agency (EPA) conducts a search to find the Potentially Responsible Parties (PRPs). The EPA looks for evidence to determine liability by matching wastes found at the site with parties that may have contributed wastes to the site. This listing contains PRPs, Noticed Parties, at sites in the EPA's Superfund Enterprise Management System (SEMS).

State Coalition for Remediation of Drycleaners Listing:

SCRD DRYCLEANER

The State Coalition for Remediation of Drycleaners (SCRD) was established in 1998, with support from the U.S. Environmental Protection Agency (EPA) Office of Superfund Remediation and Technology Innovation. Coalition members are states with mandated programs and funding for drycleaner site remediation. Current members are Alabama, Connecticut, Florida, Illinois, Kansas, Minnesota, Missouri, North Carolina, Oregon, South Carolina, Tennessee, Texas, and Wisconsin. Since 2017, the SCRD no longer maintains this data, refer to applicable state source data where available.

Government Publication Date: Nov 08, 2017

Integrated Compliance Information System (ICIS):

ICIS

The Integrated Compliance Information System (ICIS) database contains integrated enforcement and compliance information across most of U.S. Environmental Protection Agency's (EPA) programs. The vision for ICIS is to replace EPA's independent databases that contain enforcement data with a single repository for that information. Currently, ICIS contains all Federal Administrative and Judicial enforcement actions and a subset of the Permit Compliance System (PCS), which supports the National Pollutant Discharge Elimination System (NPDES). This information is maintained by the EPA Headquarters and at the Regional offices. A future release of ICIS will completely replace PCS and will integrate that information with Federal actions already in the system. ICIS also has the capability to track other activities that support compliance and enforcement programs, including incident tracking, compliance assistance, and compliance monitoring.

Government Publication Date: Apr 13, 2024

Drycleaner Facilities:

FED DRYCLEANERS

A list of drycleaner facilities from Enforcement and Compliance History Online (ECHO) data as made available by the U.S. Environmental Protection Agency (EPA), sourced from the ECHO Exporter file. The EPA tracks facilities that possess NAIC and SIC codes that classify businesses as drycleaner establishments.

Government Publication Date: May 5, 2024

Delisted Drycleaner Facilities:

DELISTED FED DRY

List of sites removed from the list of Drycleaner Facilities (sites in the EPA's Integrated Compliance Information System (ICIS) with NAIC or SIC codes identifying the business as a drycleaner establishment).

Government Publication Date: May 5, 2024

Formerly Used Defense Sites:

FUDS

Formerly Used Defense Sites (FUDS) are properties that were formerly owned by, leased to, or otherwise possessed by and under the jurisdiction of the Secretary of Defense prior to October 1986, where the Department of Defense (DOD) is responsible for an environmental restoration. The FUDS Annual Report to Congress (ARC) is published by the U.S. Army Corps of Engineers (USACE). This data is compiled from the USACE's Geospatial FUDS data layers and Homeland Infrastructure Foundation-Level Data (HIFLD) FUDS dataset which applies to the Fiscal Year 2021 FUDS Inventory.

Government Publication Date: May 15, 2023

FUDS Munitions Response Sites:

FUDS MRS

Boundaries of Munitions Response Sites (MRS), published with the Formerly Used Defense Sites (FUDS) Annual Report to Congress (ARC) by the U.S. Army Corps of Engineers (USACE). An MRS is a discrete location within a Munitions response area (MRA) that is known to require a munitions response. An MRA means any area on a defense site that is known or suspected to contain unexploded ordnance (UXO), discarded military munitions (DMM), or munitions constituents (MC). This data is compiled from the USACE's Geospatial MRS data layers and Homeland Infrastructure Foundation-Level Data (HIFLD) MRS dataset.

Government Publication Date: May 15, 2023

Former Military Nike Missile Sites:

FORMER NIKE

This information was taken from report DRXTH-AS-IA-83A016 (Historical Overview of the Nike Missile System, 12/1984) which was performed by Environmental Science and Engineering, Inc. for the U.S. Army Toxic and Hazardous Materials Agency Assessment Division. The Nike system was deployed between 1954 and the mid-1970's. Among the substances used or stored on Nike sites were liquid missile fuel (JP-4); starter fluids (UDKH, aniline, and furfuryl alcohol); oxidizer (IRFNA); hydrocarbons (motor oil, hydraulic fluid, diesel fuel, gasoline, heating oil); solvents (carbon tetrachloride, trichloroethylene, trichloroethane, stoddard solvent); and battery electrolyte. The quantities of material a disposed of and procedures for disposal are not documented in published reports. Virtually all information concerning the potential for contamination at Nike sites is confined to personnel who were assigned to Nike sites. During deactivation most hardware was shipped to depot-level supply points. There were reportedly instances where excess materials were disposed of on or near the site itself at closure. There was reportedly no routine site decontamination.

Government Publication Date: Dec 2, 1984

PHMSA Pipeline Safety Flagged Incidents:

PIPELINE INCIDENT

This list of flagged pipeline incidents is made available by the U.S. Department of Transportation (US DOT) Pipeline and Hazardous Materials Safety Administration (PHMSA). PHMSA regulations require incident and accident reports for five different pipeline system types. Accidents reported on hazardous liquid gravity lines (§195.13) and reporting-regulated-only hazardous liquid gathering lines (§195.15) and incidents reported on Type R gas gathering (§192.8(c)) are not included in the flagged incident file data.

Government Publication Date: May 6, 2024

Material Licensing Tracking System (MLTS):

MLTS

A list of sites that store radioactive material subject to the Nuclear Regulatory Commission (NRC) licensing requirements. This list is maintained by the NRC. As of September 2016, the NRC no longer releases location information for sites. Site locations were last received in July 2016.

Government Publication Date: May 11, 2021

Historic Material Licensing Tracking System (MLTS) sites:

HIST MLTS

A historic list of sites that have inactive licenses and/or removed from the Material Licensing Tracking System (MLTS). In some cases, a site is removed from the MLTS when the state becomes an "Agreement State". An Agreement State is a State that has signed an agreement with the Nuclear Regulatory Commission (NRC) authorizing the State to regulate certain uses of radioactive materials within the State.

Government Publication Date: Jan 31, 2010

Mines Master Index File:

MINES

The Master Index File (MIF) is provided by the United States Department of Labor, Mine Safety and Health Administration (MSHA). This file, which was originally created in the 1970's, contained many Mine-IDs that were invalid. MSHA removes invalid IDs from the MIF upon discovery. MSHA applicable data includes the following: all Coal and Metal/Non-Metal mines under MSHA's jurisdiction since 1/1/1970; mine addresses for all mines in the database except for Abandoned mines prior to 1998 from MSHA's legacy system (addresses may or may not correspond with the physical location of the mine itself); violations that have been assessed penalties as a result of MSHA inspections beginning on 1/1/2000; and violations issued as a result of MSHA inspections conducted beginning on 1/1/2000.

Government Publication Date: Feb 5, 2024

Surface Mining Control and Reclamation Act Sites:

SMCRA

This inventory of land and water impacted by past mining (primarily legacy coal mining operations) is maintained by the U.S. Department of the Interior's Office of Surface Mining Reclamation and Enforcement (OSMRE), as it provides information needed to implement the Surface Mining Control and Reclamation Act of 1977 (SMCRA). This inventory contains information on the type and extent of Abandoned Mine Land (AML) Problems, as well as information on the cost associated with the reclamation of those problems. The data is based upon field surveys by State, Tribal, and OSMRE program officials. It is dynamic to the extent that it is modified as new problems are identified and existing problems are reclaimed. Disclaimer: Per the OSMRE, States and tribes who enter their data into e-AMLIS (AML Inventory System) may truncate their latitude and longitude so the precise location of usually dangerous AMLs is not revealed in an effort to protect the public from searching for these AMLs, most of which are on private property. If more precise location information is needed, please contact the applicable state/tribe of interest.

Government Publication Date: May 20, 2024

Mineral Resource Data System:

MRDS

The Mineral Resource Data System (MRDS) is a collection of reports describing metallic and nonmetallic mineral resources throughout the world. Included are deposit name, location, commodity, deposit description, geologic characteristics, production, reserves, resources, and references. This database contains the records previously provided in the Mineral Resource Data System (MRDS) of USGS and the Mineral Availability System/Mineral Industry Locator System (MAS/MILS) originated in the U.S. Bureau of Mines, which is now part of USGS. The USGS has ceased systematic updates of the MRDS database with their focus more recently on deposits of critical minerals while providing a well-documented baseline of historical mine locations from USGS topographic maps.

Government Publication Date: Mar 15, 2016

DOE Legacy Management Sites:

LM SITES

The U.S. Department of Energy (DOE) Office of Legacy Management (LM) currently manages radioactive and chemical waste, environmental contamination, and hazardous material at over 100 sites across the U.S. The LM manages sites with diverse regulatory drivers (statutes or programs that direct cleanup and management requirements at DOE sites) or as part of internal DOE or congressionally-recognized programs, such as but not limited to: Formerly Utilized Sites Remedial Action Program (FUSRAP), Uranium Mill Tailings Radiation Control Act (UMTRCA Title I, Title II), Comprehensive Environmental Response, Compensation, and Liability Act (CERCLA), Resource Conservation and Recovery Act (RCRA), Decontamination and Decommissioning (D&D), Nuclear Waste Policy Act (NWPA). This site listing includes data exported from the DOE Office of LM's Geospatial Environmental Mapping System (GEMS). GEMS Data disclaimer: The DOE Office of LM makes no representation or warranty, expressed or implied, regarding the use, accuracy, availability, or completeness of the data presented herein.

Government Publication Date: Dec 12, 2023

Alternative Fueling Stations:

ALT FUELS

This list of alternative fueling stations is sourced from the Alternative Fuels Data Center (AFDC). The U.S. Department of Energy's Office of Energy Efficiency & Renewable Energy launched the AFDC in 1991 as a repository for alternative fuel vehicle performance data, which provides a wealth of information and data on alternative and renewable fuels, advanced vehicles, fuel-saving strategies, and emerging transportation technologies. The data includes Biodiesel (B20 and above), Compressed Natural Gas (CNG), Electric, Ethanol (E85), Hydrogen, Liquefied Natural Gas (LNG), Propane (LPG), and Renewable Diesel (R20 and above) fuel type locations.

Government Publication Date: Apr 30, 2024

Superfunds Consent Decrees:

CONSENT DECREES

This list of Superfund consent decrees is provided by the Department of Justice, Environment & Natural Resources Division (ENRD) through a Freedom of Information Act (FOIA) applicable file. This listing includes Cases filed since 2010 limited to the following: Consent Decrees for CERCLA or Superfund Sites filed and/or as proposed within the ENRD's Case Management System (CMS); and applicable ENRD's Environmental Defense Section (EDS) CERCLA Cases with "Consent" in History Note. CMS may not reflect the latest developments in a case, nor can the agency guarantee the accuracy of the data. ENRD Disclaimer: Congress excluded three discrete categories of law enforcement and national security records from the requirements of the FOIA; response is limited to those records that are subject to the requirements of the FOIA; however, this should not be taken as an indication that excluded records do, or do not, exist.

Government Publication Date: Jun 26, 2024

Air Facility System:

AFS

This EPA retired Air Facility System (AFS) dataset contains emissions, compliance, and enforcement data on stationary sources of air pollution. Regulated sources cover a wide spectrum; from large industrial facilities to relatively small operations such as dry cleaners. AFS does not contain data on facilities that are solely asbestos demolition and/or renovation contractors, or landfills. ECHO Clean Air Act data from AFS are frozen and reflect data as of October 17, 2014; the EPA retired this system for Clean Air Act stationary sources and transitioned to ICIS-Air.

Government Publication Date: Oct 17, 2014

Registered Pesticide Establishments:

SSTS

This national list of active EPA-registered foreign and domestic pesticide and/or device-producing establishments is based on data from the Section Seven Tracking System (SSTS). The Federal Insecticide, Fungicide, and Rodenticide Act (FIFRA) Section 7 requires that each producing establishment must place its EPA establishment number on the label or immediate container of each pesticide, active ingredient or device produced. An EPA establishment number on a pesticide product label identifies the EPA registered location where the product was produced. The list of establishments is made available by the U.S. Environmental Protection Agency (EPA).

Government Publication Date: Feb 29, 2024

Polychlorinated Biphenyl (PCB) Transformers:

PCBT

Locations of Transformers Containing Polychlorinated Biphenyls (PCBs) registered with the United States Environmental Protection Agency. PCB transformer owners must register their transformer(s) with EPA. Although not required, PCB transformer owners who have removed and properly disposed of a registered PCB transformer may notify EPA to have their PCB transformer de-registered. Data made available by EPA.

Government Publication Date: Oct 15, 2019

Polychlorinated Biphenyl (PCB) Notifiers:

PCB

Facilities included in the national list of facilities that have notified the United States Environmental Protection Agency (EPA) of Polychlorinated Biphenyl (PCB) activities. Any company or person storing, transporting or disposing of PCBs or conducting PCB research and development must notify the EPA and receive an identification number.

Government Publication Date: May 23, 2024

State

PFAS Sampling Locations:

PFAS SAMPLING

This data is sourced from the State Water Board's GeoTracker Per- and Polyfluoroalkyl Substances (PFAS) Map tool which contains individual sampling points (i.e., soil boring, groundwater monitoring well, drinking water well for municipal drinking water systems, etc.) or a site location with PFAS analytical data. Includes analytical results that are finalized and submitted electronically by the Responsible Parties via GeoTracker's Electronic Submittal of Information Portal, and after it's accepted by a Regional Water Quality Control Board.

Government Publication Date: Jun 28, 2024

Dry Cleaning Facilities:

DRYCLEANERS

A list of drycleaner related facilities that have EPA ID numbers. These are facilities with certain SIC codes: power laundries, family and commercial, linen supply, commercial laundry, dry cleaning and pressing machines - Coin Operated Laundry and Dry Cleaning. This is provided by the Department of Toxic Substance Control.

Government Publication Date: Dec 20, 2021

Delisted Drycleaners:**DELISTED DRYCLEANERS**

Sites removed from the list of drycleaner related facilities that have EPA ID numbers, made available by the California Department of Toxic Substance Control.

Government Publication Date: Jan 31, 2022

Non-Toxic Dry Cleaning Incentive Program:**DRYC GRANT**

A list of grant recipients of the Non-Toxic Dry Cleaning Incentive Program made available by the California Air Resources Board (CARB). The program provides grants to eligible dry cleaning businesses to assist them in transitioning away from PERC machines to alternative non-toxic and non-smog forming technologies.

Government Publication Date: Jan 31, 2022

PFAS GeoTracker Cleanup Sites:**PFAS GT CLEANUPS**

A list of applicable cleanup sites from the State Water Resources Control Board's (SWRCB) GeoTracker data management system where one or more of the potential contaminants of concern are identified in the PFAS Master List of PFAS Substances made available by the Environmental Protection Agency (US EPA).

Government Publication Date: Jul 4, 2024

PFOA/PFOS Groundwater:**PFAS GW**

A list of water wells from the Groundwater Ambient Monitoring and Assessment Program (GAMA) Groundwater Information System with the groundwater chemical perfluorooctanoic acid (PFOA) (NL = 0.014 UG/L) or perfluorooctanoic sulfonate (PFOS) (NL = 0.013 UG/L). The GAMA Groundwater Information System search is made available by California Water Boards.

Government Publication Date: Jun 23, 2024

PFAS Investigations:**PFAS INVEST**

This list of potential Per- and Polyfluoroalkyl Substance (PFAS) sites is compiled from the California State Water Resources Control Board's (SWRCB) PFAS Investigations Map tool. The SWRCB issued investigative orders, per California Water Code (CWC) Section 13267 and/or 13383, to these sites. Orders were also issued to the public water systems to sample wells in the vicinity of these locations. Military facilities have been identified by the Department of Defense (DOD) as part of their efforts to investigate PFAS per the Defense Environmental Restoration Program (DERP) under the Comprehensive Environmental Response, Compensation, and Liability Act (CERCLA). The data includes locations for Airports, Chrome Plating Facilities, Landfills, Publicly Owned Treatment Works, Refineries and Bulk Terminals, DOD Facilities, and Monitored Drinking Water Wells being investigated for potential PFAS.

Government Publication Date: Jan 23, 2024

Hazardous Waste and Substances Site List - Site Cleanup:**HWSS CLEANUP**

The Hazardous Waste and Substances Sites (Cortese) List is a planning document used by the State, local agencies and developers to comply with the California Environmental Quality Act requirements in providing information about the location of hazardous materials release sites. This list is published by California Department of Toxic Substance Control.

Government Publication Date: Mar 15, 2023

Toxic Pit Cleanup Act Sites:**TOXIC PITS**

The Toxic Pits Cleanup Act (TPCA) list identifies sites suspected of containing hazardous substances where cleanup has not yet been completed. This list was maintained by the State Water Resources Control Board (SWRCB), is no longer maintained, and updates are not planned.

Government Publication Date: Jul 1, 1995

List of Hazardous Waste Facilities Subject to Corrective Action:**DTSC HWF**

This is a list of hazardous waste facilities identified in Health and Safety Code (HSC) § 25187.5. These facilities are those where Department of Toxic Substances Control (DTSC) has taken or contracted for corrective action because a facility owner/operator has failed to comply with a date for taking corrective action in an order issued under HSC § 25187, or because DTSC determined that immediate corrective action was necessary to abate an imminent or substantial endangerment.

Government Publication Date: Jul 18, 2016

EnviroStor Inspection, Compliance, and Enforcement:**INSP COMP ENF**

A list of permitted facilities with inspections and enforcements tracked by the California Department of Toxic Substance Control's (DTSC) EnviroStor data management system.

Government Publication Date: Nov 23, 2023

School Property Evaluation Program Sites:

SCH

A list of sites registered with The Department of Toxic Substances Control (DTSC) School Property Evaluation and Cleanup (SPEC) Division. SPEC is responsible for assessing, investigating and cleaning up proposed school sites. The Division ensures that selected properties are free of contamination or, if the properties were previously contaminated, that they have been cleaned up to a level that protects the students and staff who will occupy the new school.

Government Publication Date: Jun 25, 2024

California Hazardous Material Incident Report System (CHMIRS):

CHMIRS

A list of reported hazardous material incidents, spills, and releases from the California Hazardous Material Incident Report System (CHMIRS). This list has been made available by the California Office of Emergency Services (OES).

Government Publication Date: Apr 23, 2024

Historical California Hazardous Material Incident Report System (CHMIRS):

HIST CHMIRS

A list of reported hazardous material incidents, spills, and releases from the California Hazardous Material Incident Report System (CHMIRS) prior to 1993. This list has been made available by the California Office of Emergency Services (OES).

Government Publication Date: Jan 1, 1993

Handlers from Hazardous Waste Manifest Data:

HAZNET

A list of handlers not otherwise classified as Treatment, Storage, Disposal facilities (TSDF) or generators from the facilities and manifests data made available by the California Department of Toxic Substances Control (DTSC) in their Hazardous Waste Tracking System (HWTS).

Government Publication Date: Oct 24, 2016

Generators from Hazardous Waste Manifest Data:

HAZ GEN

List of handlers listed as having generated waste from the facilities and manifests data made available by the California Department of Toxic Substances Control (DTSC) in their Hazardous Waste Tracking System (HWTS).

Government Publication Date: Dec 31, 2017

TSDF from Hazardous Waste Manifest Data:

HAZ TSD

List of Treatment, Storage, and Disposal Facilities (TSDFs) from the facilities and manifests data made available by the California Department of Toxic Substances Control (DTSC) in their Hazardous Waste Tracking System (HWTS).

Government Publication Date: Dec 31, 2017

Historical Hazardous Waste Manifest Data:

HIST MANIFEST

A list of historic hazardous waste manifests received by the Department of Toxic Substances Control (DTSC) from year the 1980 to 1992. The volume of manifests is typically 900,000 - 1,000,000 annually, representing approximately 450,000 - 500,000 shipments.

Government Publication Date: Dec 31, 1992

DTSC Registered Hazardous Waste Transporters:

HW TRANSPORT

The California Department of Toxic Substances Control (DTSC) maintains this list of Registered Hazardous Waste Transporters.

Government Publication Date: Apr 15, 2024

Registered Waste Tire Haulers:

WASTE TIRE

This list of registered waste tire haulers is maintained by the California Department of Resources Recycling and Recovery.

Government Publication Date: Jul 22, 2024

California Medical Waste Management Program Facility List:

MEDICAL WASTE

This list of Medical Waste Management Program Facilities is maintained by the California Department of Public Health. The Medical Waste Management Program (MWMP) regulates the generation, handling, storage, treatment, and disposal of medical waste by providing oversight for the implementation of the Medical Waste Management Act (MWMA). The MWMP permits and inspects all medical waste off-site treatment facilities, medical waste transporters, and medical waste transfer stations. This list contains transporters, treatment, and transfer facilities.

Government Publication Date: Apr 15, 2024

Historical Cortese List:

HIST CORTESE

List of sites which were once included on the Cortese list. The Hazardous Waste and Substances Sites (Cortese) List is a planning document used by the State, local agencies and developers to comply with the California Environmental Quality Act requirements for providing information about the location of hazardous sites.

Government Publication Date: Nov 13, 2008

Cease and Desist Orders and Cleanup and Abatement Orders:[CDO/CAO](#)

The California Environment Protection Agency "Cortese List" of active Cease and Desist Orders (CDO) and Cleanup and Abatement Orders (CAO). This list contains many CDOs and CAOs that do NOT concern the discharge of wastes that are hazardous materials. Many of the listed orders concern, as examples, discharges of domestic sewage, food processing wastes, or sediment that do not contain hazardous materials, but the Water Boards' database does not distinguish between these types of orders.

Government Publication Date: Dec 6, 2021

California Environmental Reporting System (CERS) Hazardous Waste Sites:[CERS HAZ](#)

List of sites in the California Environmental Protection Agency (CalEPA) Regulated Site Portal which fall under the following regulatory programs: Hazardous Chemical Management, Hazardous Waste Onsite Treatment, Household Hazardous Waste Collection, Hazardous Waste Generator, RCRA LQ HW Generator. The CalEPA oversees the statewide implementation of the Unified Program which applies regulatory standards to protect Californians from hazardous waste and materials.

Government Publication Date: Apr 25, 2024

Delisted Environmental Reporting System (CERS) Hazardous Waste Sites:[DELISTED HAZ](#)

This database contains a list of sites that were removed from the California Environmental Protection Agency (CalEPA) in the following regulatory programs: Hazardous Chemical Management, Hazardous Waste Onsite Treatment, Household Hazardous Waste Collection, Hazardous Waste Generator, RCRA LQ HW Generator.

Government Publication Date: Nov 29, 2018

Sites in GeoTracker:[GEOTRACKER](#)

GeoTracker is the State Water Resource Control Boards' data management system for sites that impact, or have the potential to impact, water quality in California, with emphasis on groundwater. This is a list of sites in GeoTracker that aren't otherwise categorized as LUST, Land Disposal Sites (LDS), Cleanup Sites, or sites having Waste Discharge Requirements (WDR). This listing includes program types such as Underground Injection Control (UIC), Confined Animal Facilities (CAF), Irrigated Lands Regulatory Program, plans, and non-case information.

Government Publication Date: Jul 4, 2024

Mines Listing:[MINE](#)

This list includes mine site locations extracted from the Mines Online database, maintained by the California Department of Conservation. Mines Online (MOL) is an interactive web map designed with GIS features that provide information such as the mine name, mine status, commodity sold, location, and other mine specific data. Please note: Mine location information is provided to assist experts in determining the location of mine operators in accordance with California Civil Code section 1103.4 and reflects information reported by mine operators in annual reports provided under Public Resources Code section 2207. While the Division of Mine Reclamation (DMR) attempts to populate MOL with accurate location information, the DMR cannot guarantee the accuracy of operator reported location information.

Government Publication Date: Jun 16, 2023

Recorded Environmental Cleanup Liens:[LIEN](#)

The California Department of Toxic Substance Control (DTSC) maintains this list of liens placed upon real properties. A lien is utilized by the DTSC to obtain reimbursement from responsible parties for costs associated with the remediation of contaminated properties.

Government Publication Date: Dec 18, 2023

Waste Discharge Requirements:[WASTE DISCHG](#)

List of sites in California State Water Resources Control Board (SWRCB) Waste Discharge Requirements (WDRs) Program in California, made available by the SWRCB via GeoTracker. The WDR program regulates point discharges that are exempt pursuant to Subsection 20090 of Title 27 and not subject to the Federal Water Pollution Control Act. The scope of the WDRs Program also includes the discharge of wastes classified as inert, pursuant to section 20230 of Title 27.

Government Publication Date: Jul 4, 2024

Toxic Pollutant Emissions Facilities:[EMISSIONS](#)

A list of criteria and toxic pollutant emissions data for facilities in California made available by the California Environmental Protection Agency - Air Resources Board (ARB). Risk data may be based on previous inventory submittals. The toxics data are submitted to the ARB by the local air districts as requirement of the Air Toxics "Hot Spots" Program.

Government Publication Date: Dec 31, 2021

Clandestine Drug Lab Sites:[CDL](#)

The Department of Toxic Substances Control (DTSC) maintains a listing of drug lab sites. DTSC is responsible for removal and disposal of hazardous substances discovered by law enforcement officials while investigating illegal/ clandestine drug laboratories.

Government Publication Date: Jan 19, 2021

Tribal

No Tribal additional environmental record sources available for this State.

County

Definitions

Database Descriptions: This section provides a detailed explanation for each database including: source, information available, time coverage, and acronyms used. They are listed in alphabetic order.

Detail Report: This is the section of the report which provides the most detail for each individual record. Records are summarized by location, starting with the project property followed by records in closest proximity.

Distance: The distance value is the distance between plotted points, not necessarily the distance between the sites' boundaries. All values are an approximation.

Direction: The direction value is the compass direction of the site in respect to the project property and/or center point of the report.

Elevation: The elevation value is taken from the location at which the records for the site address have been plotted. All values are an approximation. Source: Google Elevation API.

Executive Summary: This portion of the report is divided into 3 sections:

'Report Summary'- Displays a chart indicating how many records fall on the project property and, within the report search radii.

'Site Report Summary'-Project Property'- This section lists all the records which fall on the project property. For more details, see the 'Detail Report' section.

'Site Report Summary-Surrounding Properties'- This section summarizes all records on adjacent properties, listing them in order of proximity from the project property. For more details, see the 'Detail Report' section.

Map Key: The map key number is assigned according to closest proximity from the project property. Map Key numbers always start at #1. The project property will always have a map key of '1' if records are available. If there is a number in brackets beside the main number, this will indicate the number of records on that specific property. If there is no number in brackets, there is only one record for that property.

The symbol and colour used indicates 'elevation': the red inverted triangle will dictate 'ERIS Sites with Lower Elevation', the yellow triangle will dictate 'ERIS Sites with Higher Elevation' and the orange square will dictate 'ERIS Sites with Same Elevation.'

Unplottables: These are records that could not be mapped due to various reasons, including limited geographic information. These records may or may not be in your study area, and are included as reference.

APPENDIX F

NFAR Letter

Dated May 12, 2006



California Regional Water Quality Control Board

San Francisco Bay Region



Don Skopec

Acting Agency Secretary

1515 Clay Street, Suite 1400, Oakland, California 94612

(510) 622-2300 • Fax (510) 622-2460

<http://www.waterboards.ca.gov/sanfranciscobay>

Arnold Schwarzenegger
Governor

Daimler Chrysler
Attn: Mr. John Singleton
(email js37@daimlerchrysler.com)
800 Chrysler Drive East
Auburn Hills, MI 48326

Date: **MAY 12 2006**
UST File Nos. 21-0122 (JMJ)
2158.12

SUBJECT: Transmittal of Case Closure Letter and Site Summary Form for First Marin Dodge (Formerly San Rafael Chrysler-Dodge), 1075 Francisco Blvd. East, San Rafael, Marin County, UST Case No. 21-0122

Dear Mr. Singleton:

Attached please find the uniform underground storage tank closure letter and the May 6, 2006, Site Closure Summary for the subject site. Please note that if land use at the subject site changes to a more sensitive land use, closure may need to be re-evaluated. Please also note that future subsurface activities should be prepared for possibly encountering residual soil and/or groundwater pollution and that any encountered pollution must be managed in a proper manner.

Unless you plan to continue using the monitoring wells associated with this site, you are directed to properly decommission the monitoring wells in accordance with Marin County Environmental Health Services requirements (contact number 415-499-6667).

Please direct all questions and correspondence regarding this matter to John Jang of my staff at (510) 622-2366 (email address jjang@waterboards.ca.gov).

Sincerely,

Bruce H. Wolfe
Executive Officer

Enclosures: Closure Letter
May 6, 2006, Site Closure Summary

cc w/ enc.:

Shari Knieriem, SWRCB, UST Cleanup Fund Unit (email sknieriem@waterboards.ca.gov)

Sunil Ramdass, SWRCB, UST Cleanup Fund Unit (email sramdass@waterboards.ca.gov)

Allan Patton, SWRCB, UST Cleanup Fund Section (email apatton@waterboards.ca.gov)

Mr. Bradley Mark (email brad.mark@ci.san-rafael.ca.us)

San Rafael Fire Dept.

1039 "C" Street

San Rafael, CA 94901

Mr. Michael Frost (email mfrost@co.marin.ca.us)

Marin County Office of Waste Management

P. O. Box 4186

San Rafael, CA 94913-4186

Armando Alegria (email aalegria@co.marin.ca.us)

Marin County Health Dept.

3501 Civic Center Drive, Room 236

San Rafael, CA 94903

Mr. Steve Williams (email steve.williams@earthtech.com) and

Ms. Vanessa Diep (email Vanessa.diep@earthtech.com)

Earth Tech, Inc.

21064 Bake Parkway Suite 200

Lake Forest, CA 92630



California Regional Water Quality Control Board

San Francisco Bay Region



Don Skopec
Acting Agency Secretary

1515 Clay Street, Suite 1400, Oakland, California 94612
(510) 622-2300 • Fax (510) 622-2460
<http://www.waterboards.ca.gov/sanfranciscobay>

Arnold Schwarzenegger
Governor

Daimler Chrysler
Attn: Mr. John Singleton
(email js37@daimlerchrysler.com)
800 Chrysler Drive East
Auburn Hills, MI 48326

Date: **MAY 12 2006**
UST File Nos. 21-0122 (JMJ)
2158.12

SUBJECT: Underground Storage Tank (UST) Case Closure for First Marin Dodge (Formerly San Rafael Chrysler-Dodge), 1075 Francisco Blvd. East, San Rafael, Marin County, UST Case No. 21-0122

Dear Mr. Singleton:

This letter confirms the completion of a site investigation and corrective action for the underground storage tank(s) formerly located at the above-described location. Thank you for your cooperation throughout this investigation. Your willingness and promptness in responding to our inquiries concerning the former underground storage tank(s) are greatly appreciated.

Based on the information in the above-referenced file and with the provision that the information provided to this agency was accurate and representative of site conditions, this agency finds that the site investigation and corrective action carried out at your underground storage tank(s) site is in compliance with the requirements of subdivisions (a) and (b) of Section 25296.10 of the Health and Safety Code and with corrective action regulations adopted pursuant to Section 25299.3 of the Health and Safety Code and that no further action related to the petroleum release(s) at the site is required.

This notice is issued pursuant to subdivision (g) of Section 25296.10 of the Health and Safety Code.

Please contact our office if you have any questions regarding this matter.

Sincerely,


for Bruce H. Wolfe
Executive Officer

SITE CLOSURE SUMMARY

I. AGENCY INFORMATION

Date: 5/6/2006

Agency Name: SF Bay Regional Water Quality Control Board	Address: 1515 Clay St., Suite 1400
City/State/Zip: Oakland, CA 94612	Phone: (510) 622-2300
Responsible Staff Person: John Jang	Title: WRCE

II. SITE INFORMATION

Site Facility Name: First Dodge Marin Property No. CA6296				
Site Facility Address: 1075 Francisco Blvd East, San Rafael, California 94901				
UST File No.: 21-0122	Local or LOP Case No.: T0604100115		Priority:	
URF Filing Date:	SWEEPS No.:			
Responsible Parties (include addresses and phone numbers)				
Daimler Chrysler				
800 Chrysler Drive East				
Auburn Hills, MI 48326				
Attn: Mr. John Singleton (248-576-7364 or js37@daimlerchrysler.com)				
Tank No.	Size in Gallons	Contents	Closed In—Place/Removed?	Date
1	550	Waste oil	Removed	March 1987

RELEASE AND SITE CHARACTERIZATION INFORMATION

Cause and Type of Release: Unknown source, quantity unknown.		
Site characterization complete? Yes		Date Approved By Oversight Agency:
Monitoring wells installed? Yes	Number: 9	Proper screened interval? Yes
Highest GW Depth Below Ground Surface: 4.23'	Lowest Depth: 8.92'	Flow Direction: East
Most Sensitive Current Use: None		
Most Sensitive Potential Use and Probability of Use: Very low. Total Dissolved Solids > 12,000 mg/L (not a potential source of drinking water).		
Are drinking water wells affected? No		Aquifer Name:
Is surface water affected? No		Nearest/Affected SW Name:
Off-Site Beneficial Use Impacts (Addresses/Locations): None Known		
Report(s) on file? Yes		Where is report(s) filed? RWQCB-SFBR and Marin County

TREATMENT AND DISPOSAL OF AFFECTED MATERIAL			
Material	Amount (Include Units)	Action (Treatment or Disposal w/Destination)	Date
Tank	1 UST	Disposed, H&H Ship Service Company	March 1987
Piping	Linear footage unknown	Disposed, H&H Ship Service Company	March 1987
Lift cylinders, tanks, piping	6 tons 12 tons	Disposed Disposed, Helper Inc., Madison, S.D./Class I	April 1995 August 1996
Compressed air piping	Not quantified	Helper Inc.	August 1996
Concrete (floor slab)	125 tons	West County Landfill, Richmond, CA Class III	August 1996
Concrete (lift bases)	3 tons	West County Landfill, Richmond, CA Class III	August 1996
Soil	Approx. 130 cubic yds Approx. 520 tons Approx 300 tons Approx 384 tons	All soil excavated and disposed of at: Vasco Road Landfill, Livermore CA Remco Landfill, Richmond, CA Class I Altamont Landfill, Livermore, CA Class II Altamont Landfill, Livermore, CA Class II	April 1995 August 1996 August 2005 November 2005
Groundwater	Approx. 450 gallons Approx. 2,000 gallons	Disposed, H&H ship Service Company Disposed, Evergreen Oil Co., Newark, CA	March 1987 August 1996
Hydraulic Oil	600 gallons	Disposed, Helper Inc	August 1996

MAXIMUM DOCUMENTED POLLUTANT CONCENTRATIONS—BEFORE AND AFTER CLEANUP									
POLLUTANT	Soil (ppm)		Water (ppb)		POLLUTANT	Soil (ppm)		Water (ppb)	
	Before	After	Before	After		Before	After	Before	After
TPH (Gas)	70	ND	75	ND	Xylenes	23.13	ND	0.06	ND
TPH (Diesel)	5,000	160	200	1.2	1,3,5 Trimethylbenzene	56	ND	0.087	ND
TPH (Motor oil)	81,000	800	390	NA	n-Propylbenzene	32	ND	NA	NA
1,2,4 Trimethylbenzene	83	ND	0.124	ND	TCE	0.41	ND	ND	ND
Toluene	0.630	ND	ND	ND	PCB-1260	1.2	ND	0.0051	ND
Ethyl-benzene	0.41	ND	0.55	ND	PCB-1016	0.44	ND	0.0037	ND

Comments (Depth of Remediation, etc.): Soils in former hoist areas excavated to 7 to 8 ft bgs during hoist removal.

IV. CLOSURE

Does completed corrective action protect existing beneficial uses per the Regional Board Basin Plan? Yes
Does completed corrective action protect potential beneficial uses per the Regional Board Basin Plan? Yes
Does corrective action protect public health for current land use? Yes

Site Management Requirements: None required for current land use. However, future subsurface activities should be prepared for possibly encountering residual soil and/or groundwater pollution and that any encountered pollution must be managed in a proper manner.		
Monitoring Wells Decommissioned: no	Number Decommissioned: none	Number Retained:
List Enforcement Actions Taken: None		
List Enforcement Actions Rescinded: None		

V. TECHNICAL REPORTS, CORRESPONDENCE ETC. THAT THIS CLOSURE RECOMMENDATION WAS BASED UPON

Title:	Date:
Aqua Science Engineers Inc., Underground Tank Removal and Soil Quality Investigation	4/27/1987
Clayton Environmental Consultants, Summary of Activities Conducted at Marin Dodge	10/16/1995
Dames & Moore, (Sacramento), Updated Subsurface Investigation Report	12/01/1995
Dames & Moore, (Sacramento), Additional Site Characterization Report	5/07/1996
Dames & Moore, (Sacramento), Quarterly Groundwater Monitoring Report	9/24/1996
Dames & Moore, (Sacramento), In-ground Hydraulic Lift Removal and Soil Excavation	10/25/1996
Dames & Moore, (Sacramento), Quarterly Groundwater Monitoring Report, Third Quarter 1996	01/16/1997
Dames & Moore, (Sacramento), Monitoring Well Installation	8/25/1997
Earth Tech, Inc., (San Jose), Phase I Environmental Site Assessment, First Dodge Marin	January 2000
Earth Tech, Inc., (San Jose), Sensitive Receptor Survey, First Dodge Marin	May 2001
Earth Tech, Inc., (San Jose), Final Site Closure Report, First Dodge Marin	December 2005
Earth Tech, Inc., (San Jose), Low Risk Case Closure Summary	April 20, 2006

VI. ADDITIONAL COMMENTS, DATA, ETC.

PLEASE INCLUDE/ATTACH THE FOLLOWING AS APPROPRIATE:

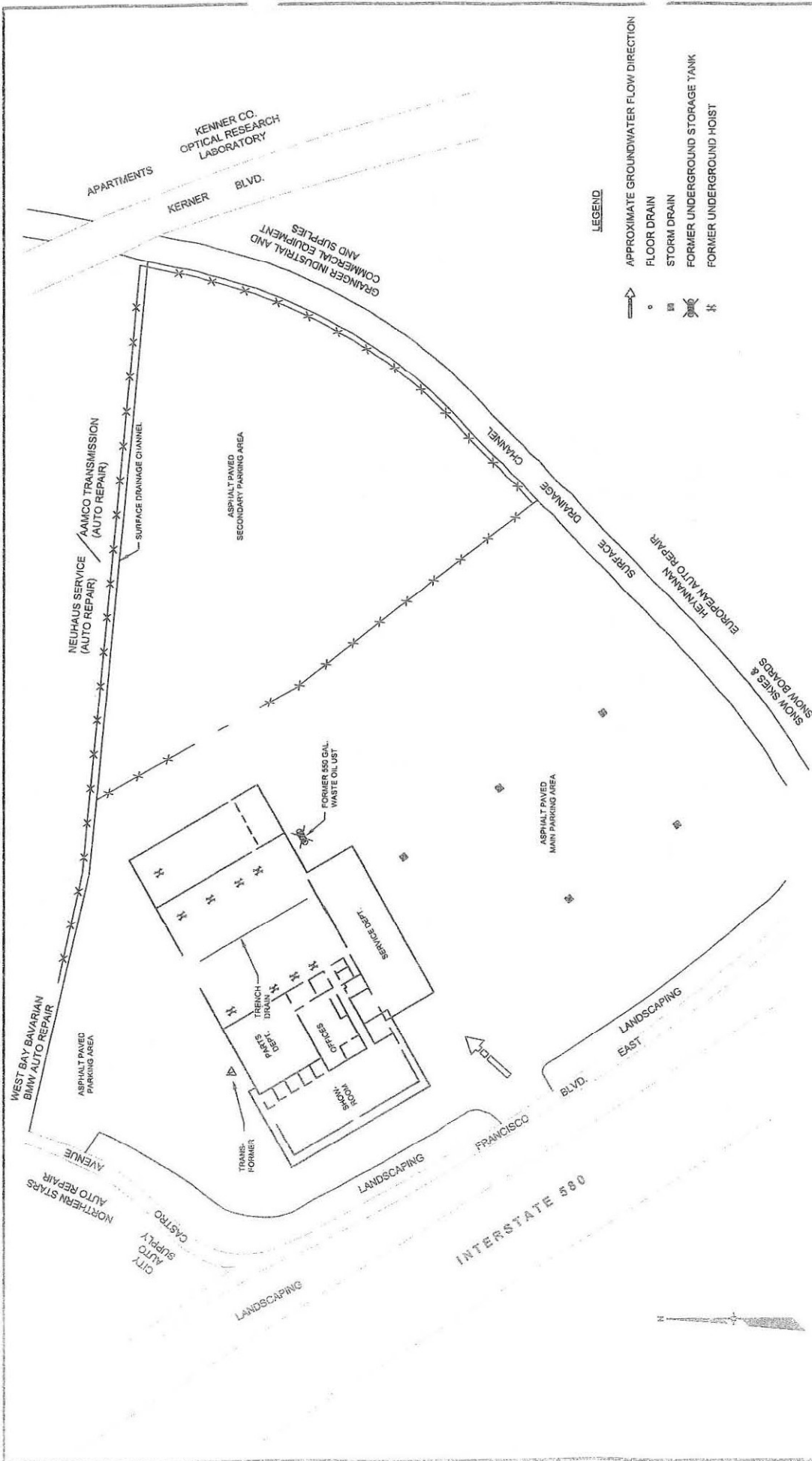
- 1) SITE MAP INDICATING TANK PIT LOCATION, MONITORING WELL LOCATION, GROUNDWATER GRADIENT, ETC.;
- 2) SITE COMMENTS WORTHY OF NOTICE (E.G. AREA OF RESIDUAL POLLUTION LEFT IN PLACE, DEED NOTICES ETC.)

The Site is currently vacant and all facilities have been demolished, but had previously been operated as an automobile dealership since March 1995. The site is located in an area of mixed commercial and industrial development. The southeastern side of the Property is bounded by a concrete-lined surface drainage canal. The Property is presently owned by Chrysler Realty Corporation and is being leased as a Dodge dealership. Prior to Marin Dodge, Inc. (MDI), the previous occupant was San Rafael Chrysler-Dodge, Incorporated. MDI began its lease of the Property in March 1995 and continued to operate until April 1999, when MDI changed ownership and company name. The dealership is now known as First Dodge Marin.

In 1987, one waste oil 550-gallon underground storage tank was removed from the site. Between 1995 and 1996, nine in-ground hydraulic lifts and associated tanks were removed. Between 1996 and 2005, eighty seven soil borings and nine groundwater monitoring wells were advanced/installed at the site to assess the extent of hydrocarbon and PCB impact and to monitor groundwater conditions. Between 1996 and 2005 a total of approximately 1,695 tons of soil and up to 2,450 gallons of groundwater were removed from the site. The primary pollutants detected at the site consisted of diesel (TPH-d), motor oil (TPH-mo), and PCBs. Following remediation, the residual soil pollution contained low or non-detectable (ND) concentrations of TPH-g (ND), TPH-d (160 mg/kg), TPH-mo (800 mg/kg), and PCBs (ND). Groundwater samples from the monitoring wells contained low concentrations of TPH and ND concentrations of PCBs and VOCs.

Based on the following, case closure for this site is considered to be appropriate (1) The site has been adequately characterized: multiple soil borings and monitoring wells have been advanced/installed on-site; (2) All former sources including one waste oil UST, nine hydraulic lifts and associated tank, along with polluted soil and groundwater have been removed from the site. (3) The groundwater plume is stable or decreasing. TPH-g concentrations in groundwater were below detection limits in all monitoring wells during the final sampling events in September 1996. TPH-d concentrations are stable or declining in all wells; (4) It is unlikely that water wells, deeper drinking water aquifers, surface water, or other sensitive receptors are impacted: no water wells were located during a one-mile radius well survey completed for the site in 2001. Groundwater beneath the site is not a potential source of drinking water (measured Total Dissolved Solids > 12,000 mg/L). Since the hydrocarbon concentrations detected onsite are stable/decreasing and extensive excavation activities have removed additional secondary sources, no receptors are likely to be impacted; (5) The residual concentrations in the soil and groundwater do not represent a current or future public health, ecological, or water resources threat especially for current use of the site as a vacant lot and for the planned future use of the site as a car dealership: the majority of hydrocarbon-impacted soil has been excavated and removed from the site. TPH-g concentrations are below detection limits, TPH-d and TPH-mo are not above environmental screening levels. (Relevant figures and tables attached)

This document and the related CASE CLOSURE LETTER, shall be retained by the lead agency as part of the official site file



LEGEND

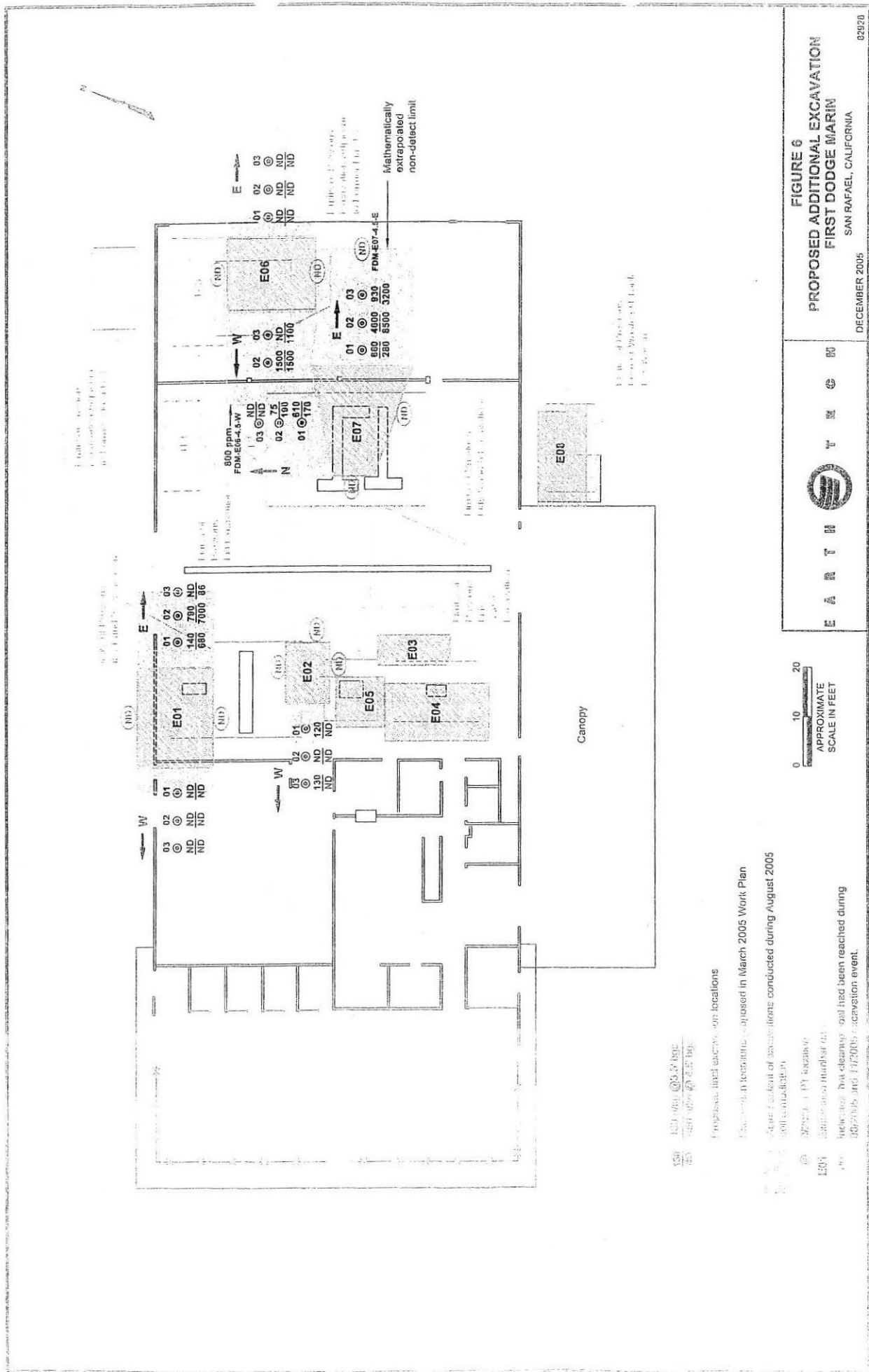
- ↑ APPROXIMATE GROUNDWATER FLOW DIRECTION
- FLOOR DRAIN
- ⊗ STORM DRAIN
- ⊠ FORMER UNDERGROUND STORAGE TANK
- ⊡ FORMER UNDERGROUND HOIST

FIGURE 2
SITE PLAN
FIRST DODGE MARIN
 SAN RAFAEL, CA

DECEMBER 2005 82928

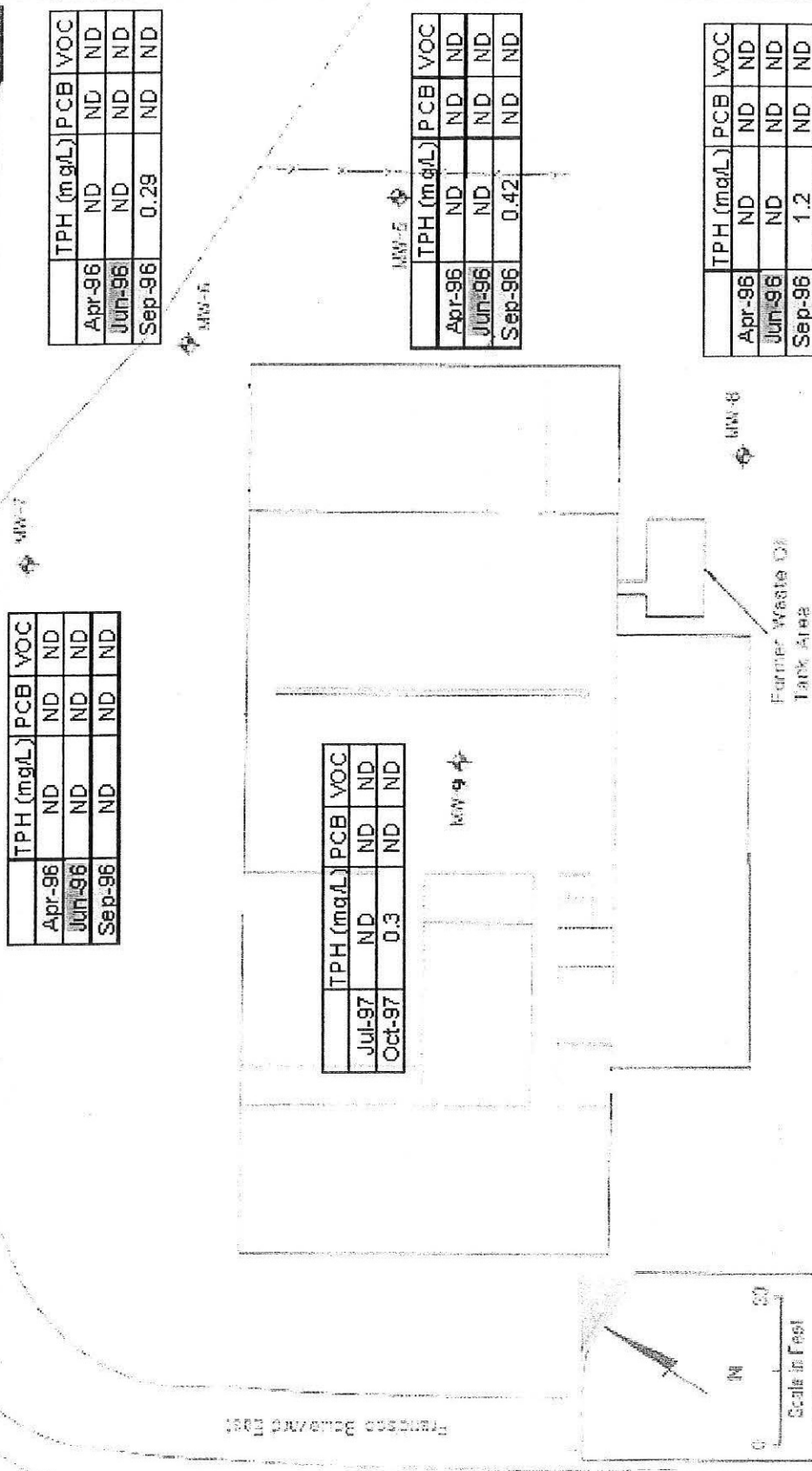


EARTH SYSTEMS



Dames & Moore Group

Quarterly GW Monitoring Reports & Additional Well Installation continued.



APPENDIX G

Reconnaissance Photographs

DRAFT INITIAL SITE ASSESSMENT

1075 Francisco Boulevard East
San Rafael, California

September 5, 2024

File: 17-362.9.1



Photo 1. Northern parcel viewed west.



Photo 2. Northern parcel viewed southwest.



Photo 3. Northern parcel viewed south.

DRAFT INITIAL SITE ASSESSMENT

1075 Francisco Boulevard East
San Rafael, California

September 5, 2024

File: 17-362.9.1



Photo 4. Southern parcel viewed east.



Photo 5. Stockpiled soil on northern parcel viewed north from top of surcharge pile.



Photo 6. Southern edge of project site viewed east. Concrete drainage canal at right edge of photo.

DRAFT INITIAL SITE ASSESSMENT

1075 Francisco Boulevard East
San Rafael, California

September 5, 2024

File: 17-362.9.1



Photo 7. Middle portion of target property, surcharge pile to the left, unknown stockpile material to the right.