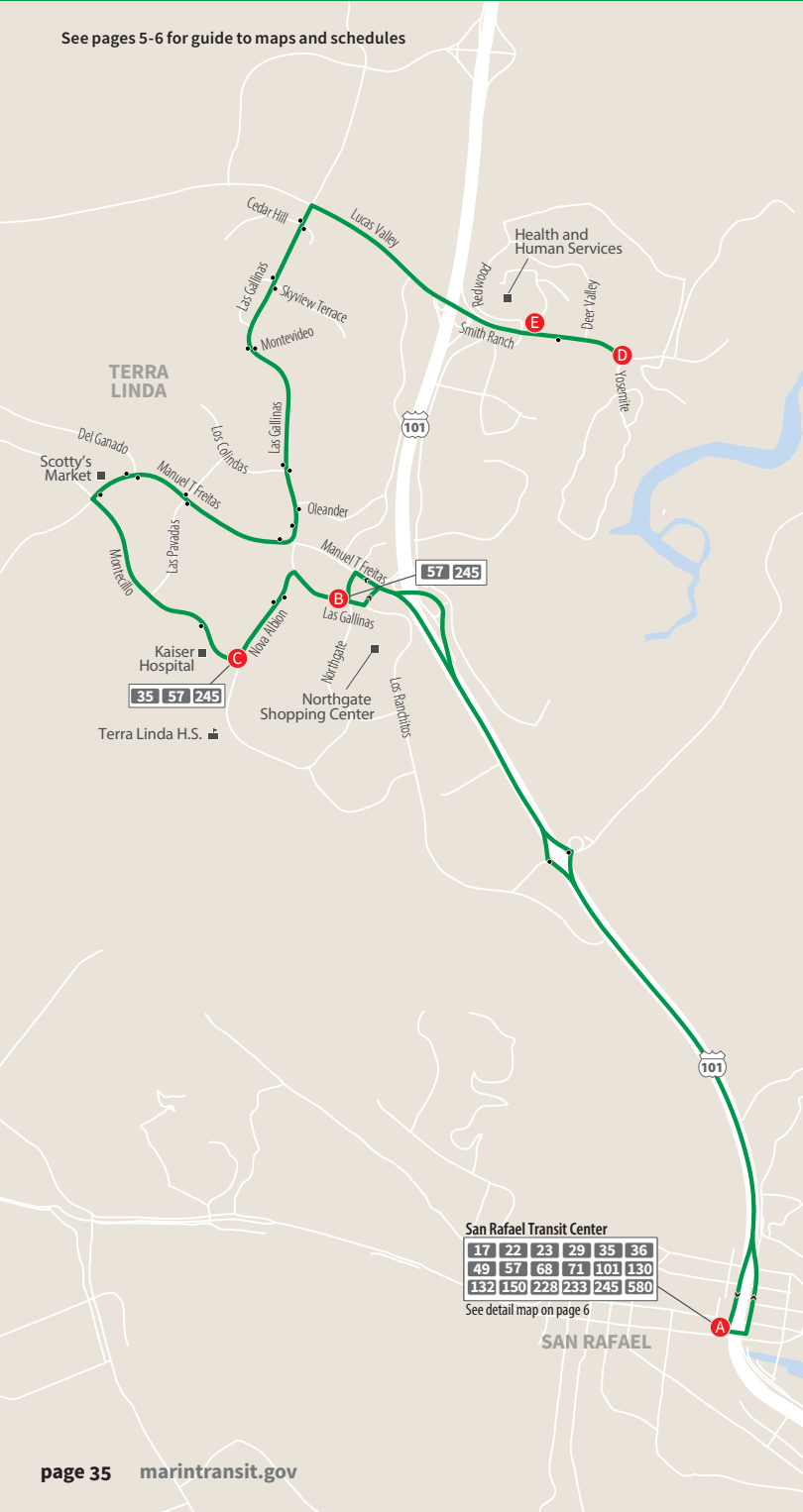


# ROUTE 245 San Rafael – Northgate – Kaiser Hospital –Smith Ranch Road

See pages 5-6 for guide to maps and schedules



## Monday-Friday *Lunes - Viernes*

### Northbound to Smith Ranch Road

	San Rafael Transit Center <b>A</b>	Las Gallinas Av & Northgate Dr <b>B</b>	Kaiser Hospital Nova Albion Way & Montecillo Rd <b>C</b>	Smith Ranch & Yosemite <b>D</b>
AM	7:00	7:07	7:11	7:26
	8:00	8:07	8:11	8:26
	9:00	9:07	9:11	9:26
	10:00	10:07	10:11	10:26
	11:00	11:07	11:11	11:26
PM	12:00	12:07	12:11	12:26
	1:00	1:07	1:11	1:26
	2:00	2:07	2:11	2:26
	3:00	3:07	3:11	3:26
	4:00	4:07	4:11	4:26
	5:00	5:07	5:11	5:26
	6:00	6:07	6:11	6:26

### Southbound to San Rafael

	Smith Ranch & Yosemite <b>D</b>	Health & Human Services <b>E</b>	Kaiser Hospital Montecillo Rd at Lot A <b>C</b>	Las Gallinas Av & Northgate Dr <b>B</b>	San Rafael Transit Center <b>A</b>
AM	7:26	7:28	7:43	7:45	7:55
	8:26	8:28	8:43	8:45	8:55
	9:26	9:28	9:43	9:45	9:55
	10:26	10:28	10:43	10:45	10:55
	11:26	11:28	11:43	11:45	11:55
PM	12:26	12:28	12:43	12:45	12:55
	1:26	1:28	1:43	1:45	1:55
	2:26	2:28	2:43	2:45	2:55
	3:26	3:28	3:43	3:45	3:55
	4:26	4:28	4:43	4:45	4:55
	5:26	5:28	5:43	5:45	5:55
	6:26	6:28	6:43	6:45	6:55

## Saturday/Sunday/Holiday

*Fines de Semana y Días Festivos*

### Northbound to Smith

	San Rafael Transit Center <b>A</b>	Las Gallinas Av & Northgate Dr <b>B</b>	Kaiser Hospital Nova Albion Way & Montecillo Rd <b>C</b>	Smith Ranch & Yosemite <b>D</b>
AM	7:00	7:07	7:11	7:26
	8:00	8:07	8:11	8:26
	9:00	9:07	9:11	9:26
	10:00	10:07	10:11	10:26
	11:00	11:07	11:11	11:26
PM	12:00	12:07	12:11	12:26
	1:00	1:07	1:11	1:26
	2:00	2:07	2:11	2:26
	3:00	3:07	3:11	3:26
	4:00	4:07	4:11	4:26
	5:00	5:07	5:11	5:26
	6:00	6:07	6:11	6:26

### Southbound to San Rafael

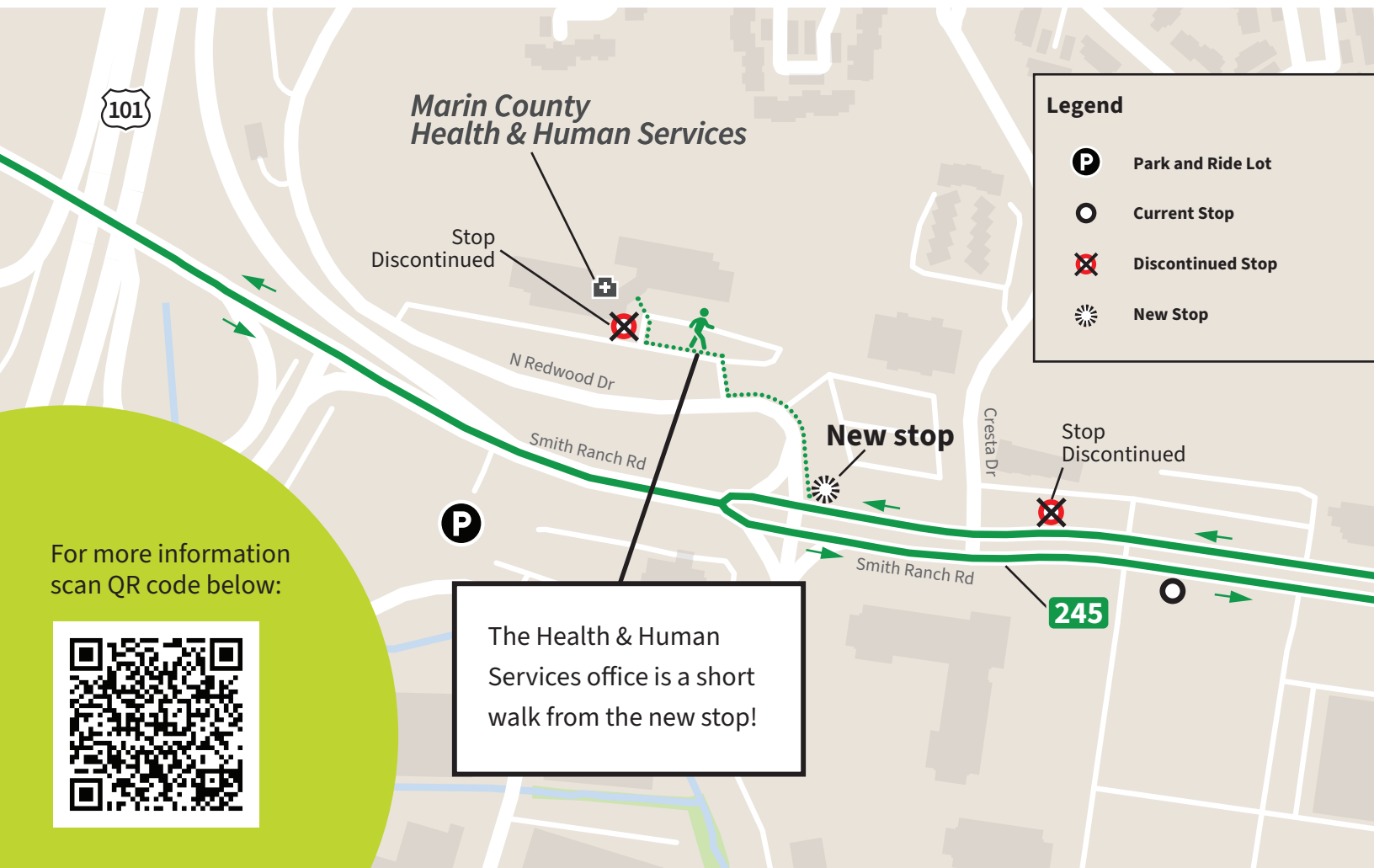
	Smith Ranch & Yosemite <b>D</b>	Health & Human Services <b>E</b>	Kaiser Hospital Montecillo Rd at Lot A <b>C</b>	Las Gallinas Av & Northgate Dr <b>B</b>	San Rafael Transit Center <b>A</b>
AM	7:30	7:32	7:43	7:45	7:55
	8:30	8:32	8:43	8:45	8:55
	9:30	9:32	9:43	9:45	9:55
	10:30	10:32	10:43	10:45	10:55
	11:30	11:32	11:43	11:45	11:55
PM	12:30	12:32	12:43	12:45	12:55
	1:30	1:32	1:43	1:45	1:55
	2:30	2:32	2:43	2:45	2:55
	3:30	3:32	3:43	3:45	3:55
	4:30	4:32	4:43	4:45	4:55
	5:30	5:32	5:43	5:45	5:55
	6:30	6:32	6:43	6:45	6:55

# Bus Stop Relocation

**Effective April 12, 2026**

**Stop 41326**, located in the parking lot of Marin County Health and Human Services (120 N. Redwood Dr), **will be relocated, effective April 12, 2026.**

**The new stop** will be located at the corner of Smith Ranch Rd and N. Redwood Dr, less than 500 ft. SE from the current location.



For more information scan QR code below:

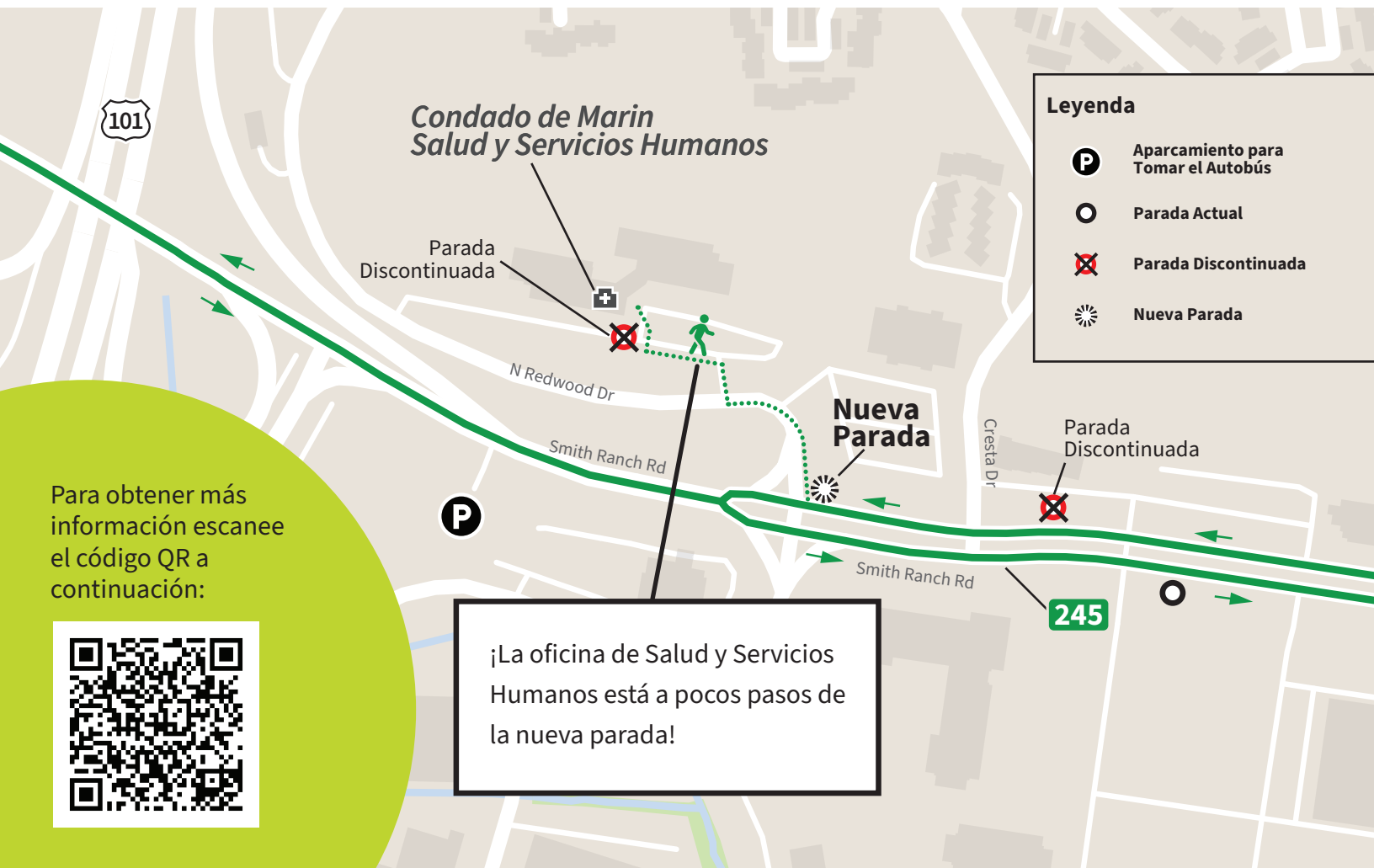


# Reubicación de la parada de autobús

**Vigente a Partir de 12 de Abril de 2026**

La parada 41326, ubicada en el estacionamiento de Salud y Servicios Humanos del Condado de Marin (120 N. Redwood Dr), **será reubicada a partir del 12 de abril de 2026.**

La nueva parada estará ubicada en la esquina de Smith Ranch Rd y N. Redwood Dr, a menos de 500 pies al SE de la ubicación actual.



Para obtener más información escanee el código QR a continuación:



¡La oficina de Salud y Servicios Humanos está a pocos pasos de la nueva parada!